

This instrument was prepared by:

Miriam Soler Ramos, Esq.  
Holland & Knight LLP  
701 Brickell Avenue, Suite 3300  
Miami, Florida 33131

(Space Reserved for Clerk of the Court)

**FIFTH MODIFICATION TO MASTER DEVELOPMENT AGREEMENT RECORDED AT  
OFFICIAL RECORDS BOOK 29422 AT 4516-4530**

This **FIFTH MODIFICATION TO THE MASTER DEVELOPMENT AGREEMENT**, (hereinafter the “Fifth Modification”) is entered into on this \_\_\_\_ day of \_\_\_\_\_, 2025, by **Century Town Center 1, LLC (“CTC-1”)**, a Delaware limited liability company, and **Century Town Center 2, LLC (“CTC-2”)**, a Delaware limited liability company, and **Century Midtown Properties, LLC (“Century Midtown”)**, a Florida limited liability company (collectively the “Developer”), in favor of the City of Doral, a political subdivision of the State of Florida (the “City”).

**W-I-T-N-E-S-S-E-T-H:**

**WHEREAS**, the Developer is the owner of real property located within the boundaries of the City, the legal description of which is attached hereto and made a part hereof as Exhibit “A”; and

**WHEREAS**, on December 8, 2014, a Development Agreement was entered into between the Developer and the City, and was recorded in the Public Records of Miami-Dade County in Official Records Book 29422 at Pages 4516 – 4530 (the “Development Agreement”), a copy of which is attached as Exhibit “B”; and

**WHEREAS**, the Development Agreement approved the phased development of the Property

with a maximum of 1,548 dwelling units, 300,000 square feet of gross leasable area of commercial use, 75,000 square feet of net leasable area of office use, and a 47,000 square foot clubhouse, as permitted by the City's Comprehensive Plan and the Land Development Regulations (the "Project"); and

**WHEREAS**, on February 12, 2020, a Modification of the Development Agreement was entered into between the then owner of the property covered by the Development Agreement and the City, which is recorded in the Public Records of Miami-Dade County in Official Records Book 31982 at 4378-4408, a copy of which is attached as Exhibit "C", to allow for the development of the phases that remained unbuilt, and to establish the remaining development rights under a new phasing schedule: "Phase II", "Phase III", "Phase IV", "Phase V", and "Phase "VI" (the Modification"); and

**WHEREAS**, on April 8, 2022, a Second Modification to the Development Agreement was entered into between the Developer and the City, which is recorded in the Public Records of Miami-Dade County in Official Records Book 33135 at Pages 3713-3779, a copy of which is attached as Exhibit "D", to allow for a modification of the Phase II development program to allow for an increase of 170 dwelling units ("Additional Dwelling Units") and an increase of 4,650 square feet of gross leasable area of commercial use (the "Second Modification"); and

**WHEREAS**, the Second Modification included a proposed future conveyance of an off-site parcel, consisting of approximately fifty (50) acres, which is located generally on the north side of NW 74<sup>th</sup> Street and west of NW 107 Avenue (Folio 35-3007-008-4680) ("Off-Site Parcel") in exchange for the Additional Dwelling Units, and to help mitigate the impact of said units on the City's park and recreation facilities; and

**WHEREAS**, the Second Modification also approved the phased development of the Property with a maximum of 675 dwelling units, 93,000 square feet of gross leasable area of commercial use,

and a 47,000 square foot clubhouse; and

**WHEREAS**, on April 26, 2023, a Third Modification of the Development Agreement was entered into between the Developer and the City, which is recorded in the Public Records of Miami-Dade County in Official Records Book 34070 at Pages 2814-29510, a copy of which is attached as Exhibit “E”, to allow an increase of 59 dwelling units, an increase of 11,052 square feet of clubhouse use, and a reduction of 31,936 square feet of gross leasable area of commercial use (the “Third Modification”); and

**WHEREAS**, on September 26, 2024, a Fourth Modification to the Development Agreement was entered into between the Developer, as defined therein, and the City, which is recorded in the Public Records of Miami-Dade County in Records Book 34459 at Pages 3247 – 3269, a copy of which is attached as Exhibit “F”, to allow a maximum of 146 dwelling units in Phase IV, a maximum of 203 dwelling units and 11,340 square feet of gross leasable area of commercial use in Phase V, and maximum of 203 dwelling units and 11,340 square feet of gross leasable area of commercial use in Phase VI; and to allow a total of 2,076 dwelling units, 197,189 square feet of gross leasable area of commercial use, and a 58,052 square foot clubhouse (“Fourth Modification”); and

**WHEREAS**, as set forth above, the Second Modification included a proposed future conveyance of the Off-Site Parcel; and

**WHEREAS**, the vast majority of the Off-Site Parcel is wetland, and the entirety of the Off-Site Parcel is presently under a Conservation Easement to the benefit of the Water Management District and the Army Corp. of Engineers recorded in Official Record Book 20778, Page 2621 and amended through the First Amendment to the Conservation Easement recorded in Official Record Book 27780, Pages 4630-4750 Official Records of Miami-Dade County, for the purpose of preserving, enhancing and restoring wetlands within the Water Management District’s jurisdiction

(the “Conservation Easement”); and

**WHEREAS**, after performing its due diligence, the City has determined that conveyance of the Off-Site Parcel to the City would result in substantial and costly maintenance obligations to the City, and could also create potential liability; and

**WHEREAS**, in addition to the above, as a result of the Conservation Easements, in the City’s opinion, it would be severely limited in its ability to utilize the Off-Site Parcel for its original intended use as a recreational area for the public, including the provision of public view corridors, which frustrates the purpose and intent of the original proposed conveyance; and

**WHEREAS**, the Developer now seeks to modify section 3(b) of the Second Modification, “Off-Site Park Parcel Donation,” to (1) provide that CTC-2 shall provide a payment in lieu of the identified parcel which will provide the City with additional funds for parks and recreation acquisitions, improvements, maintenance, and programming and alleviate the City’s substantial maintenance obligation and potential liability tied to the parcel conveyance, and (2) provide that CTC-2 shall provide an in-kind contribution to a City’s parks project, as more particularly forth herein, which two conditions shall fulfill the Developer’s obligation as contemplated in the Second Modification to the Settlement Agreement; and

**WHEREAS**, pursuant to Paragraph 22 of the Second Modification, the Development Agreement may be modified, amended, or released by the City and the owner(s) of the respective and individual Phase being modified, amended or released, without the consent of any other owners of the other Phases, their successors or assigns, provided that such modification amendment, release has been approved by the City after public hearing.

**NOW, THEREFORE**, in consideration of the terms and conditions contained herein, the receipt and sufficiency of which are hereby acknowledged, the Developer hereby agrees as follows:

1. **Recitals**. The Parties agree that the foregoing recitals are true and correct and by this reference are fully incorporated herein.

2. **Amendment**. Paragraph 3(b) of the Second Modification, as amended, is hereby modified as follows:

**FROM:**

b. Off-Site Park Parcel Dedication. To help mitigate the Application's impact on the City's park and recreation facilities, the Developer has identified for future conveyance to the City that certain parcel of land, consisting of approximately fifty (50) acres, which is located generally on the north side of NW 74 Street and west of NW 107 Avenue and which is currently being maintained as a preservation area, as more particularly described in Exhibit "C" (the "Off-Site Parcel"). As a condition the approval of the Application, the Developer shall convey the Off-Site Parcel to the City at no cost to the City. The City and the Developer acknowledge that the City's intended use of the Off-Site Parcel as a passive recreational area, including public view corridors (the "City's Intended Use"), may require the approval of a modification of that certain conservation easement in favor of the South Florida Water Management District (the "SFWMD"), as amended, which is recorded at Official Records Book 27780, Pages 4630-4750 of the Public Records of Miami-Dade County (the "Modification"). The City shall have one-hundred and eighty (180) days (unless such time is extended by mutual agreement of the Developer and the City) following final approval of the Application to secure the approval of the Modification by the SFWMD and, if applicable, the US Army Corps of Engineers and the County's Division of Environmental Resources Management (the "Environmental Agencies"). The Developer shall cooperate fully with the City, including by promptly signing any applications and documents required by the Environmental Agencies in connection with the approval of the Modification. The Developer shall cause the conveyance of the Off-Site Parcel to the City at no cost to the City in its "as is, where is" condition, subject to all existing exceptions and encumbrances and to be held as public park land, within ten (10) business days following the approval of the Modification. As additional consideration, the Developer agrees not to seek certificates of occupancy for more than 505 units until such time as the City has secured the approval of the Modification.

**TO:**

b. Contribution toward City Parks. To help mitigate the Application's impact on the City's park and recreational facilities, CTC-2 shall make a one-time monetary contribution of \$500,000.00 to the City which shall be used for the acquisition, improvement, and/or maintenance of City park and recreation facilities and/or for programming at City park and recreation facilities. The one-time contribution set forth herein shall be paid to the City no later than one-hundred and eighty (180) days of the date of this Modification. If CTC-2 fails to make the monetary contribution described above, the City may withhold the issuance of any future permits or certificates of occupancy, in addition to exercising any other remedies available at law or in equity.

In addition to the monetary contribution set forth above, CTC-2 agrees to provide an in-kind contribution of architectural, engineering, construction, equipment or similar professional services or goods (the "In-Kind Contribution") for Legacy Park, or comparable park space (the "Parks Project"). The value of such In-Kind Contribution shall be \$400,000.00, as valued under the City's procurement process. Within one-hundred and eighty (180) days of the effective date of this Modification, the City shall deliver written notice to CTC-2 identifying and describing the Parks Project, specifying the type and scope of in-kind services to be performed (the "Required Work"), and establishing a reasonable timeframe for commencement and completion of the Required Work.

CTC-2 shall diligently perform and complete the Required Work within the timeframe specified by the City in its written notice. Only services actually performed and accepted by the City shall count toward satisfaction of the \$400,000.00.

Prior to commencement of the Required Work, the CTC-2 shall deliver to the City a performance and payment bond, issued by a surety authorized to do business in Florida and acceptable to the City, in an amount not less than 110% of the estimated value of the Required Work. The bond shall guarantee the faithful performance and timely completion of the Required Work.

In the event CTC-2 fails to commence or complete the Required Work within the specified timeframe, or otherwise default in the performance of their obligations, the City may draw upon the performance bond to complete the Required Work, or pursue specific performance, damages, or any and all remedies available at law or in equity; and the obligation to provide the \$400,000.00 in value shall remain in full force until fully satisfied.

3. The Developer acknowledges and agrees that the monetary and in-kind contributions provided for under this Fifth Modification is solely to satisfy the Developer's obligation to dedicate the Off-Site Park Parcel to the City as more particularly set forth in the Second Modification to the Development Agreement and that the contributions are being accepted by the City in lieu of said dedication. The monetary and in-kind contribution set forth herein shall not be deemed to satisfy, in whole or in part, the Developer's obligations to pay park impact fees under Chapter 65 of the City's Code of Ordinances.

4. **Full Force and Effect.** Except as specifically modified in this Fifth Modification, all of the terms and conditions of the Development Agreement, as amended, shall remain in full force and effect.

**[SIGNATURE PAGES FOLLOW]**

WITNESS WHEREOF, we have executed this Fifth Modification as of this \_\_\_\_ day of \_\_\_\_\_, 2025.

**WITNESSES:**

**CENTURY TOWN CENTER 1, LLC,**  
a Florida for-profit corporation

\_\_\_\_\_  
Signature  
\_\_\_\_\_  
Printed Name

By: \_\_\_\_\_  
Name: \_\_\_\_\_  
Title: \_\_\_\_\_  
Address: \_\_\_\_\_

\_\_\_\_\_  
Signature  
\_\_\_\_\_  
Printed Name

STATE OF \_\_\_\_\_

)

) SS:

COUNTY OF \_\_\_\_\_

)

The foregoing instrument was acknowledged before me by ☐ physical presence or ☐ online notarization this \_\_\_\_\_ of \_\_\_\_\_, 2025 by \_\_\_\_\_, as \_\_\_\_\_ of **CENTURY TOWN CENTER 1, LLC**, a Florida profit corporation, who is ☐ personally known to me or ☐ has produced \_\_\_\_\_ as identification.

\_\_\_\_\_  
Notary Public Signature

\_\_\_\_\_  
Printed Name

[SEAL]

WITNESS WHEREOF, we have executed this Fifth Modification as of this \_\_\_\_ day of \_\_\_\_\_, 2025.

**WITNESSES:**

**CENTURY TOWN CENTER 2, LLC,**  
a Florida for-profit corporation

\_\_\_\_\_  
Signature  
\_\_\_\_\_  
Printed Name

By: \_\_\_\_\_  
Name: \_\_\_\_\_  
Title: \_\_\_\_\_  
Address: \_\_\_\_\_

\_\_\_\_\_  
Signature  
\_\_\_\_\_  
Printed Name

STATE OF \_\_\_\_\_

)

) SS:

COUNTY OF \_\_\_\_\_

)

The foregoing instrument was acknowledged before me by ☐ physical presence or ☐ online notarization this \_\_\_\_\_ of \_\_\_\_\_, 2025 by \_\_\_\_\_, as \_\_\_\_\_ of **CENTURY TOWN CENTER 2, LLC**, a Florida profit corporation, who is ☐ personally known to me or ☐ has produced \_\_\_\_\_ as identification.

\_\_\_\_\_  
Notary Public Signature

\_\_\_\_\_  
Printed Name

[SEAL]

WITNESS WHEREOF, we have executed this Fifth Modification as of this \_\_\_\_ day of \_\_\_\_\_, 2025.

**WITNESSES:**

**CENTURY MIDTOWN PROPERTIES, LLC,**  
a Florida for-profit corporation

By: \_\_\_\_\_

Signature      Name: \_ Title: \_

\_\_\_\_\_  
Printed Name

Address: \_\_\_\_\_

\_\_\_\_\_  
Signature

\_\_\_\_\_  
Printed Name

STATE OF \_\_\_\_\_ )

) SS:

COUNTY OF \_\_\_\_\_ )

The foregoing instrument was acknowledged before me by ☐ physical presence or ☐ online notarization this \_\_\_\_\_ of \_\_\_\_\_, 2025 by \_\_\_\_\_, as \_\_\_\_\_ of **CENTURY MIDTOWN PROPERTIES, LLC**, a Florida profit corporation, who is ☐ personally known to me or ☐ has produced \_\_\_\_\_ as identification.

Notary Public Signature

Printed Name

[SEAL]

\_\_\_\_\_

\_\_\_\_\_

IN WITNESS WHEREOF, the City has caused these presents to be signed in their name by their proper officials.

Signed, witnessed, executed, and acknowledged on the \_\_\_\_ day of \_\_\_\_\_, 2025.

WITNESS

City of Doral

By: \_\_\_\_\_  
Christi Fraga, Mayor

\_\_\_\_\_  
Signature: \_\_\_\_\_

Print Name: \_\_\_\_\_  
Address: \_\_\_\_\_  
\_\_\_\_\_

Signature: \_\_\_\_\_  
Print Name: \_\_\_\_\_  
Address: \_\_\_\_\_  
\_\_\_\_\_

STATE OF \_\_\_\_\_ )

) SS:

COUNTY OF \_\_\_\_\_ )

The foregoing instrument was acknowledged before me by ☐ physical presence or ☐ online notarization this \_\_\_\_\_ of \_\_\_\_\_, 2025 by Christi Fraga, as Mayor of the **CITY OF DORAL**, a municipality of the State of Florida, who is ☐ personally known to me or ☐ has produced \_\_\_\_\_ as identification.

\_\_\_\_\_  
Notary Public Signature

\_\_\_\_\_  
Printed Name

[SEAL]

**EXHIBIT "A"**

**LEGAL DESCRIPTIONS**

**EXHIBIT "A-1"**

**CENTURY MIDTOWN PARCEL LEGAL DESCRIPTION**

**CENTURY TOWNE PLACE- CLUBHOUSE PARCEL**

**LEGAL DESCRIPTION:**

A portion of Section 8, Township 53 South, Range 40 East, City of Doral, Miami-Dade County, Florida, being more particularly described as follows:

COMMENCE at the Northwest Corner of said Section 8; thence S01°43'29"E, along the West Line of the Northwest 1/4 of said Section 8, for a distance of 240.07 feet; thence N89°39'28"E for a distance of 40.01 feet; thence continue N89°39'28"E for a distance of 310.09 feet; thence S01°43'29"E, along the West Line of a 170 feet Wide Florida Power and Light Easement, as recorded in Official Records Book 6142, at Page 326 of the Public Records of Miami-Dade County, Florida, for a distance of 379.33 feet to a point hereinafter referred to as Reference Point "A"; thence from the aforementioned Reference Point "A"; continue S01°43'29"E, along the West Line of a 170 feet Wide Florida Power and Light Easement, as recorded in Official Records Book 6142, at Page 326 of the Public Records of Miami-Dade County, Florida, for a distance of 60.00 feet; thence continue S01°43'29"E, along the last described line for a distance of 508.24 feet to a point hereinafter referred to as Reference Point "B"; thence from the aforementioned Reference Point "B"; continue S01°43'29"E, along the West Line of a 170 feet Wide Florida Power and Light Easement, as recorded in Official Records Book 6142, at Page 326 of the Public Records of Miami-Dade County, Florida, for a distance of 50.00 feet; thence continue S01°43'29"E, along the last described line for a distance of 1363.29 feet to a point hereinafter referred to as Reference Point "C"; thence S01°43'29"E, along the West Line of a 170 feet wide Florida Power and Light Easement, as recorded in Official Records Book 6142, at Page 326 of the Public Records of Miami-Dade County, Florida, for a distance of 60.00 feet; thence continue S01°43'29"E, along the last described line for a distance of 606.88 feet to a point, said point being the Northeast Corner of Lot 10, Block 1 of "MIDTOWN AT DORAL", as recorded in Plat Book 171, at Page 78 of the Public Records of Miami-Dade County, Florida; thence continue S88°16'31"W, along the North Line of said Lot 10, for a distance of 132.17 feet the POINT OF BEGINNING of the hereinafter described Parcel of Land; the next following described three (3) courses and distances being along the North Line of said Lot 10; 1) thence S88°16'31"W for a distance of 40.83 feet; 2) thence N01°43'29"W for a distance of 10.00 feet; 3) thence S88°16'31"W for a distance of 137.00 feet; thence continue N01°43'29"W, along a line 40.00 feet East of and parallel with the West Line of the Northwest 1/4 of said Section 8, for a distance of 106.93 feet; thence continue N88°16'31"E for a distance of 141.33 feet; thence continue N01°43'29"W for a distance of 4.24 feet; thence continue N88°16'31"E for a distance of 32.50 feet; thence continue S01°43'29"E for a distance of 1.17 feet; thence continue N88°16'31"E for a distance of 4.00 feet; thence continue S01°43'29"E for a distance of 120.00 feet to the POINT OF BEGINNING.

in Plat Book 171, at Page 91 of the Public Records of Miami-Dade County, Florida, for a distance of 285.00 feet to the POINT OF BEGINNING.

**EXHIBIT "A-2"**

**CTC-1 PARCEL LEGAL DESCRIPTION**

PHASE 5 & 6 CTC-1

A portion of Section 8, Township 53 South, Range 40 East, City of Doral, Miami-Dade County, Florida, being more particularly described as follows:

COMMENCE at the Northwest Corner of said Section 8; thence S01°43'29"E, along the West Line of the Northwest 1/4 of said Section 8, for a distance of 240.07 feet; thence N89°39'28"E for a distance of 40.01 feet; thence continue N89°39'28"E for a distance of 310.09 feet; thence S01°43'29"E, along the West Line of a 170 feet Wide Florida Power and Light Easement, as recorded in Official Records Book 6142, at Page 326 of the Public Records of Miami-Dade County, Florida, for a distance of 379.33 feet to a point hereinafter referred to as Reference Point "A"; thence from the aforementioned Reference Point "A"; continue S01°43'29"E, along the West Line of a 170 feet Wide Florida Power and Light Easement, as recorded in Official Records Book 6142, at Page 326 of the Public Records of Miami-Dade County, Florida, for a distance of 60.00 feet; thence continue S01°43'29"E, along the last described line for a distance of 508.24 feet to a point hereinafter referred to as Reference Point "B"; thence from the aforementioned Reference Point "B"; continue S01°43'29"E, along the West Line of a 170 feet Wide Florida Power and Light Easement, as recorded in Official Records Book 6142, at Page 326 of the Public Records of Miami-Dade County, Florida, for a distance of 50.00 feet; thence continue S01°43'29"E, along the last described line for a distance of 1363.29 feet to a point hereinafter referred to as Reference Point "C"; thence S01°43'29"E, along the West Line of a 170 feet wide Florida Power and Light Easement, as recorded in Official Records Book 6142, at Page 326 of the Public Records of Miami-Dade County, Florida, for a distance of 60.00 feet to the POINT OF BEGINNING of the hereinafter described Parcel of Land; thence continue S01°43'29"E, along the last described line for a distance of 606.88 feet to a point, said point being the Northeast Corner of Lot 10, Block 1 of "MIDTOWN AT DORAL", as recorded in Plat Book 171, at Page 78 of the Public Records of Miami-Dade County, Florida; thence S88°16'31"W, along the Northerly Line of said Lot 10 for a distance of 132.17 feet; the following six (6) courses and distance being along the Easterly and Northerly Boundary Line of the Clubhouse Parcel as recorded in Special Warranty Deed in Official Records Book 32836, Page 1254, of the Public Records of Miami-Dade County, Florida; 1) thence N01°43'29"W for a distance of 120.00 feet; 2) thence S88°16'31"W for a distance of 4.00 feet; 3) thence N01°43'29"W for a distance of 1.17 feet; 4) thence S88°16'31"W for a distance of 32.50 feet; 5) thence S01°43'29"E for a distance of 4.24 feet; 6) thence S88°16'31"W for a distance of 141.33 feet to its intersection with a line 40.00 feet East of and parallel with the West Line of the Northwest 1/4 of said Section 8, said line also being the Easterly Right-of-way Line of N.W. 107th Avenue as recorded in Official Records Book 24939, at Page 4001 of the Public Records of Miami-Dade County, Florida; thence N01°43'29"W, along the last described line for a distance of 464.95 feet to a point of curvature of a circular curve to the right, concave to the southeast; thence Northerly, Northeasterly and Easterly along the arc of said curve, having for its elements a radius of 25.00 feet, through a central angle of 90°00'00" for an arc distance of 39.27 to a point of tangency; thence N88°16'31"E, along the South Line of N.W. 82nd Street Right-of-way line, as shown on Plat of "Grand Bay South Roads", as recorded

**EXHIBIT "A-3"**

**CTC-2 PARCEL LEGAL DESCRIPTION**

**PHASE 7 & 8**

The South 644.84 feet of the following described three (3) Parcels of Land.

**Parcel 1:**

A portion of Section 8, Township 53 South, Range 40 East, City of Doral, Miami-Dade County, Florida, being more particularly described as follows:

COMMENCE at the Northwest Corner of said Section 8; thence S01°43'29"E, along the West Line of the Northwest 1/4 of said Section 8, for a distance of 240.07 feet; thence N89°39'28"E for a distance of 40.01 feet; thence continue N89°39'28"E for a distance of 310.09 feet; thence S01°43'29"E, along the West Line of a 170 feet Wide Florida Power and Light Easement, as recorded in Official Records Book 6142, at Page 326 of the Public Records of Miami-Dade County, Florida, for a distance of 379.33 feet to a point hereinafter referred to as Reference Point "A", said point also known as the S.W. Corner of Tract "A1", "GRAND BAY NORTH", according to the plat thereof, as recorded in Plat Book 170, Page 64, of the Public Records of Miami-Dade County, Florida; thence S01°43'29"E, along the West line of a 170 feet wide Florida Power and Light Easement, as recorded in Official Records Book 6142, at Page 326 of the Public Records of Miami-Dade County, Florida, for a distance of 60.00 feet to the POINT OF BEGINNING of the hereinafter described Parcel of Land; thence continue S01°43'29"E, along the last described line for a distance of 508.24 feet to a point hereinafter refer to as Reference Point "B"; thence S88°16'31"W for a distance of 104.00 feet; thence N01°43'29"W for a distance of 100.00 feet; thence S88°16'31"W for a distance of 206.00 feet; thence N01°43'29"W, along a line 40.00 feet East of and parallel with the West Line of the Northwest 1/4 of said Section 8, for a distance of 408.24 feet; thence N88°16'31"E for a distance 310.00 feet to the POINT OF BEGINNING. Less that portion of Right-Of-Way dedicated per the plat of Grand Bay North, according to the plat thereof as recorded in Plat Book 170 at Page 64 of the Public Records of Miami-Dade County, Florida.

**TOGETHER WITH:**

**Parcel 2:**

COMMENCE at the aforementioned Reference Point "B"; thence S01°43'29"E, along the West Line of a 170 feet wide Florida Power and Light Easement, as recorded in Official

Records Book 6142, at Page 326 of the Public Records of Miami-Dade County, Florida, for a distance of 50.00 feet to the POINT OF BEGINNING of the hereinafter described Parcel of Land; thence continue S01°43'29"E, along the last described line for a distance of 1363.29 feet to a point hereinafter refer to as Reference Point "C"; thence S88°16'31"W for a distance of 310.00 feet; thence N01°43'29"W, along a line 40.00 feet East of and parallel with the West Line of the Southwest 1/4 of said Section 8, for a distance of 1258.97 feet; thence N88°16'31"E for a distance of 206.00 feet; thence N01°43'29"W for a distance of 104.32 feet; thence N88°16'31"E for a distance of 104.00 feet to the POINT OF BEGINNING. LESS the external area formed by a 25 foot radius curve, concave to the Northeast and tangent to the South and West of the herein described Parcel.

TOGETHER WITH:

Parcel 3:

A portion of the West ½ of Section 8, Township 53 South, Range 40 East, Miami-Dade County, Florida, being more particularly described as follows:

COMMENCE at the Northwest Corner of said Section 8; thence S01°43'29"E, along the West Line of the Northwest 1/4 of said Section 8, for a distance of 1096.08 feet; thence N88°16'31"E for a distance of 40.00 feet to the POINT OF BEGINNING of the hereinafter described Parcel of Land; thence continue N88°16'31"E for a distance of 206.00 feet; thence S01°43'29"E for a distance of 100.00 feet; thence N88°16'31"E for a distance of 104.00 feet; thence S01°43'29"E, along the West Line of a 170.00 foot F.P.L Easement as recorded in Official Records Book 6142, Page 326, for a distance of 50.00 feet; thence S88°16'31"W for a distance of 104.00 feet; thence S01°43'29"E for a distance of 104.32 feet; thence S88°16'31"W for a distance of 206.00 feet to a point on a line 40.00 feet East of and parallel with the West Line of said Section 8; thence N01°43'29"W, along the last described line for a distance of 254.32 feet to the POINT OF BEGINNING.

**EXHIBIT “B”**

**ORIGINAL DEVELOPMENT AGREEMENT**

This instrument was prepared by:

Name: Juan J. Mayol, Jr., Esq.  
Address: Holland & Knight LLP  
701 Brickell Avenue  
Suite 3000  
Miami, Florida 33131

(Space reserved for Clerk of Court)

### MASTER DEVELOPMENT AGREEMENT

THIS DEVELOPMENT AGREEMENT (hereinafter the "Agreement") is made and entered into this 8 day of December, 2014, by and between 107 Avenue Doral Properties, LLC, Florida limited liability company (the "Developer"), and the City of Doral, Florida, a Florida municipal corporation (the "City").

#### WITNESSETH:

WHEREAS, the Developer is the owner of the real property located within the boundaries of the City, the legal description of which is attached hereto and made a part hereof as Exhibit "A" (the "Property");

WHEREAS, the Property is currently designated "Community Mixed Use" on the City's Comprehensive Plan (as herein defined) and zoned Planned Unit Development pursuant to the Land Development Regulations (as herein defined);

WHEREAS, the Developer and the City mutually desire that the Property be developed with a maximum of 1,548 dwelling units, 300,000 square feet of gross leasable area of commercial use, and 75,000 square feet of net leasable area of office use, as permitted by the Comprehensive Plan and the Land Development Regulations (the "Project");

WHEREAS, the Developer and the City desire to establish certain terms and conditions relating to the proposed development of the Property and wish to establish certainty as to the ultimate development of the Project, as provided pursuant to Chapter 68, Article V, Division 5 of the City's Land Development Regulations.

NOW, THEREFORE, in consideration of the conditions, covenants, and mutual promises hereinafter set forth, the Developer and the City agree as follows:

1. Recitals. The foregoing recitals are true and correct and are hereby incorporated herein by reference. All exhibits to the Agreement are hereby deemed a part hereof.

2. Definitions.

- a. "Additional Term" is defined in Section 4 of this Agreement.
- b. "Comprehensive Plan" means the City's comprehensive plan meeting the requirements of Chapter 163, F.S.
- c. "Conceptual Master Plan" is that master development plan entitled "Midtown Doral," prepared by Pascual, Perez, Kiliddjian, and Associates, dated October 3, 2014, and approved by the City, which regulates the nature of the streets and blocks and establishes the lots and building sites within the Property and, along with the Pattern Book, govern the future development and subsequent review of all detailed development site plans for the Project.
- d. "Developer" means the person undertaking the development of the Property, as defined in the preamble to this Agreement, or any successors or assigns thereof that (a) acquire an interest in any portion of the Property from the Developer pursuant to sale or ground lease for the purpose of the development and resale or sublease and (b) is specifically assigned rights as Developer hereunder by the Developer pursuant to an express written assignment. Upon execution and recording of such assignment, the assignee will be deemed the Developer hereunder to the extent set forth in such assignment.
- e. "Development" means the carrying out of any building activity, the making of any material change in the use or appearance of any structure or land, and/or the dividing of land into three or more parcels.
- f. "Development Permit" includes any building permit, zoning permit, subdivision approval, rezoning, certification, special exception, variance, or any other official action of local government having the effect of permitting the development of land.
- g. "Effective Date" is the date of recording of this Agreement in the Public Records of Miami-Dade County, Florida.
- h. "Entire Term" is the total term of this Agreement.
- i. "Governing Body" means the board of county commissioners of a county, the commission or council of an incorporated municipality, or any other chief governing body of a unit of local government.
- j. "Land" means the earth, water, and air, above, below, or on the surface and includes and improvements or structures customarily regarded as land.
- k. "Land Development Regulations" means ordinances, rules, and policies in effect on the Effective Date, which have been enacted and implemented by the City for the regulation of any aspect of development and includes any local government zoning, rezoning, subdivision, building construction, or sign

regulation or any other regulations controlling the development of, or construction upon, Land.

- l. "Laws" means all ordinances, resolutions, regulations, comprehensive plans, land development regulations, and rules adopted by a local government affecting the development of Land.
- m. "Pattern Book" is the development manual that establishes the setbacks, heights, floor area ratio, building envelope, and other development parameters for the development of the individual building sites identified within the Conceptual Master Plan.
- n. "Project" means the development approved pursuant to the Project Approval.
- o. "Project Approval" is defined in Section 5 of this Agreement.
- p. "Property" is that certain +/-30 acre parcel of real property owned by the Developer, as more particularly described in Exhibit "A" attached hereto.
- q. "Public Facilities" means major capital improvements, including, but not limited to, transportation, sanitary sewer, solid waste, drainage, potable water, educational, parks and recreational, and health system facilities.
- r. "Site Plan" is comprised of a scaled and dimensioned site plan (with landscaping), elevation, and typical floor plans submitted for review and approval and for consistency with the Project Approval, as may be contemplated by Chapter 68, Article V, Division 5, and other applicable provisions of the Land Development Regulations.
- s. "Utility" includes any person, firm, corporation, association, or political subdivision, whether private, municipal, county, or cooperative, which is engaged in the sale, generation, provision, or delivery of gas, electricity, heat, oil, water sewer service, telephone service, telegraph service, radio service, or telecommunication service.

3. Intent. It is the intent of the Developer and the City that this Agreement should be construed and implemented so as to effectuate the purposes and intent of the parties and the purpose and intent of Chapter 68, Article V, Division 5 of the Land Development Regulations. The Developer acknowledges and agrees that this Agreement is not to be construed as a "Development Agreement" pursuant to Section 163.3221, Florida Statutes.

4. Effective Date and Duration.

a. This Agreement shall become effective on the Effective Date. The Agreement shall be recorded in the public records of Miami-Dade County, Florida and shall run with the land and shall be binding on all parties and all persons claiming under it for an initial term of thirty (30) years from the Effective Date, after which time it may be extended for a period of ten (10) years after approval by the City Council at a public hearing, unless an

instrument has been recorded agreeing to release, amend, or modify this Agreement in whole, or in part, as provided below.

b. The time frames set forth in this Agreement shall be considered stayed and tolled for the time lost resulting from the pendency of any moratorium, litigation or challenges that materially limit the ability of the Developer to continue the development of the Project.

5. Permitted Development Uses and Building Intensities.

a. **Permitted Development Uses.** Concurrently with the adoption and acceptance of this Agreement, the Developer has proffered and the City has accepted and adopted the Conceptual Master Plan and the Pattern Book as the binding development criteria for the Property (collectively, the "Project Approval"). In granting the Project Approval, the City has determined and hereby concurs that the Project is consistent with the City's Comprehensive Plan and that the Project Approval in accordance with the Land Development Regulations. Upon execution of this Agreement, the City confirms and agrees that the Property may be developed and used in the manner set forth in the Project Approval, the City's Comprehensive Plan, and the Land Development Regulations.

b. **Phasing, Density and Intensities, Building Heights, and Setbacks.** The maximum density and intensities, setbacks, and height for any development on the Property shall be regulated by the Project Approval, the Land Development Regulations, and the applicable provisions and designations in the Comprehensive Plan in effect at the time of site plan approval.

- i. **Phasing.** The Project will be developed in three (3) phases as contemplated in the Conceptual Master Plan. While the Conceptual Master Plan contemplates that the Property will be developed in three (3) phases, residential density, and office and retail intensity may be shifted to future phases of Project development so long as said transfer does not result in an overall increase of residential density or office and retail intensity for the Project.
- ii. **Density and Intensities.** Maximum density is further determined by the provisions of that certain Settlement Agreement, dated June 12, 2005, as modified by that certain Amendment to Settlement Agreement, approved by the City of Doral on February 12, 2007, pursuant to Resolution No. 07-06, as modified by the Second Amendment to Settlement Agreement recorded in Official Records Book 28642 at Page 4067 of the Public Records of Miami-Dade County, Florida, and as subsequently amended by that certain Third Amendment to Settlement Agreement recorded in Official Records Book 29252 at Page 1882 of the Public Records of Miami-Dade County, Florida, as it applies to the Property and as may be amended from time to time (collectively, the "Settlement Agreement").
- iii. **Height.** The height of the buildings within the Project shall not exceed eight (8) stories; except within Phase III wherein buildings may reach a height of ten (10) stories.

c. **Residential Unit Type Mix.** Subject to the provisions of the Settlement Agreement, the Developer reserves the ability to modify the mix of the residential unit types to convert the mix of unit types between multi-family units and townhome units so long as said modification does not result in an overall increase of residential density for the Project. The reduction of residential density resulting from the modification of the residential unit type mix shall be deemed consistent with the Project Approval, the Land Development Regulations, and the applicable provisions and designations in the Comprehensive Plan.

6. **Project Approval.**

a. The Project Approval authorizes the development of a Project that currently contemplates a development program as specifically described in the Pattern Book and the Conceptual Master Plan. This development program consists of 1,548 dwelling units, 300,000 square feet of gross leasable area of commercial use, and 75,000 square feet of office use. The development of the Property in conformity with this development program, as provided in the Pattern Book and the Conceptual Master Plan, is referred to herein as the "Project."

b. **Further Development Review.** This Agreement and the Project Approval establish the criteria upon which the Project shall be developed and shall set forth the sole and exclusive limitation upon the development of the Project. Consistent with the foregoing and pursuant to Subsection 68-40(a) of the City's Land Development Code, prior to the issuance of any building permit for any development within any portion of the Property (the "Building Site"), the Developer shall submit a Site Plan for the Building Site that includes the proposed buildings for administrative review and approval by the City's Planning and Zoning Director or as may otherwise be provided in the Land Development Regulations. The Site Plan for each Building Site shall be designed to generally conform to the Project Approval and the applicable provisions of the Land Development Regulations and Comprehensive Plan. Said Site Plan shall include the number of bedrooms, bathrooms, and the square footage of each residential unit shown on the Site Plan for that residential building.

c. Any Site Plan approved pursuant to the provisions of this Paragraph may be modified from time to time in accordance with Section 53-185(d) and Section 68-740 of the City's Land Development Code, as may be amended from time to time. Minor variations to the building placement, building style, and lot configuration may be approved administratively by the Director of the Planning and Zoning Department, or the executive officer of the successor of such Department, as provided in the Land Development Regulations.

d. In the event that the City's Planning and Zoning Director does not approve the Site Plan, the Director shall render his or her decision by notifying the Developer (or its assigns as to such portion of the Property) in writing by certified mail, overnight express delivery, or hand delivery. The Developer, or its assigns, has the right to appeal the administrative decision directly to the City Council for the City Council to determine whether the City's Planning and Zoning Director erred in his or her decision to deny the approval of the Site Plan based on the Site Plan's conformance with this Agreement, the Project Approval, and the applicable provisions of the Land Development Regulations and Comprehensive Plan. The City agrees to process any appeal to the City Council on an expedited basis and, in the absence of a force majeure event, agrees to hear and decide on any appeal within sixty (60) days from receipt of a letter from the Developer requesting such hearing addressed to the City Clerk and the City's

Planning and Zoning Director (or successor thereto), appealing the decision of the City's Planning and Zoning Director to the City Council.

7. Rooftop Amenities. The Developer may construct amenities, including accessory structures, on building rooftops and the top level of parking structures. The amenities may include, but shall not be limited to, recreational facilities, dining and food preparation areas, and landscaping.

8. Maintenance of Common Areas. The common areas of the Property shall be maintained by a homeowners' association, property owners' association, special taxing district, or community development district.

9. Security During Construction. During construction of the Project, Developer shall provide security to those phases under construction from 7:00pm to 7:00am, Monday through Friday, and 24 hours per day on weekends and holidays.

10. Roadway Improvements. In order to address the impacts of the proposed Project on the City and regional roadways, the Developer agrees to address and shall provide certain on-site and off-site roadway improvements to the area's roadway network. The Developer shall construct or cause to be constructed the following roadway improvements, as more particularly set forth below.

- a. The Developer shall restore any existing landscaping, irrigation, and lighting within the NW 107 Avenue median that may be impacted by the roadway improvements made to NW 107 Avenue in connection with the Project.
- b. Modifications to NW 107 Avenue to provide deceleration and/or right turn lanes at certain Project access points along NW 107 Avenue. A larger north-to-east turning radius may be constructed in lieu of turn lanes at the discretion of the Miami-Dade County Public Works and Waste Management Department Traffic Engineering Division.
- c. Dedication of right-of-way to accommodate a roadway width of sixty feet (60') for NW 78 Street to provide two (2) westbound approach lanes (one exclusive left-turn lane and one exclusive right-turn lane). Said dedication shall be made by plat.
- d. Dedication of right-of-way to accommodate a roadway width of sixty feet (60') for NW 82 Street to provide two (2) westbound approach lanes (one exclusive left-turn lane and one shared through/right-turn lane) and an exclusive northbound right-turn lane at the intersection with NW 107 Avenue. A larger north-to-east turning radius may be constructed in lieu of the exclusive northbound right-turn lane at the discretion of the Miami-Dade County Public Works and Waste Management Department Traffic Engineering Division. Said dedication shall be made by plat.
- e. Dedication of right-of-way to accommodate a roadway width of sixty feet (60') for NW 88 Street to provide two (2) westbound approach lanes (one shared through/left-turn lane and one exclusive right-turn lane) and an

exclusive northbound right-turn lane at the intersection with NW 107 Avenue. A larger north-to-east turning radius may be constructed in lieu of the exclusive northbound right-turn lane at the discretion of the Miami-Dade County Public Works and Waste Management Department Traffic Engineering Division. Said dedication shall be made by plat.

- f. The Developer shall prepare and submit to the City and the Miami-Dade County Public Works Departments a traffic signal warrant study for traffic signals at the following intersections of (i) NW 107 Avenue at NW 78 Terrace, (ii) NW 107 Avenue at NW 82 Street, (iii) NW 107 Avenue at NW 88 Street, and (iv) NW 107 Avenue and NW 86 Street in the event that a Project driveway aligns with this existing intersection, within six (6) months of the issuance of the first certificate of occupancy for any building adjacent to each of the respective intersections. If a signal is not warranted or is otherwise rejected by Miami-Dade County, then the Developer shall be relieved of any obligation to construct a signal at such location. If warranted, within six (6) months of the acceptance of the warrant study by the City and Miami-Dade County, the Developer shall prepare and submit plans and diligently process a permit application for said signal to Miami-Dade County. Once permitted by Miami-Dade County, the Developer shall install the signal within six (6) months after the approval of the plans by the Miami-Dade County and the City; provided, however, that the timeframe for the completion of the installation of the signal may be extended by the City's Public Works Director for good cause shown.

It is expressly acknowledged by the parties that the potential traffic signal(s) will constitute a voluntary off-site improvement and that the costs paid by the Developer for the installation of the signal(s) shall be considered a voluntary contribution over and above the applicable Project roadway impact fees. The Developer may seek to apply to Miami-Dade County for a credit against the applicable Miami-Dade County roadway impact fees for off-site roadway improvements pursuant to Chapter 33-E, Miami-Dade County Code. The City agrees to support the Developer's application for an impact fee contribution in lieu of fee determination by the County. However, the Developer's obligation to submit the traffic signal warrant studies and, if warranted, to install the signal(s) is not contingent upon the County's approval of such a credit.

11. Street Lighting. The Developer shall be responsible for installing or causing the installation of street lighting along the rights-of-way adjacent to the Project. Said street lighting shall be installed in connection with the development of each Building Site and shall be operational prior to the issuance of a final certificate of occupancy for any building within that certain Building Site.

12. Pedestrian Connection to Bikeway. The Developer shall provide a pedestrian connection from the Project to the City's adjacent public bikeway.

13. Public Services and Facilities: Concurrency. As of the date of the Project Approval, pursuant to the provisions of Chapter 59 of the City Code, the Project has been found

to meet concurrency standards as set forth in the Comprehensive Plan. The City reserves the right to conduct concurrency reviews and determinations at the time of approval of a site plan for the Project and any modifications thereto, all as provided in Chapter 59 of the City Code.

14. Necessity of Complying with Local Regulations Relative to Development Permits. The Developer and the City agree that the failure of this Agreement to address a particular permit, condition, fee, term, or restriction in effect on the Effective Date of this Agreement shall not relieve Developer of the necessity of complying with the regulations governing said permitting requirements, conditions, fees, terms, or restrictions as long as compliance with said regulations and requirements do not require the Developer to develop the Property in a manner that is inconsistent with the Project Approval. Where construction has occurred on the Property, or any portion thereof, pursuant to a lawful permit issued by the City, and inspections made and approval of occupancy given by the City, then such construction, inspection, and approval shall create a rebuttable presumption that the buildings or structures thus constructed comply with the intent and spirit of this Agreement.

15. Proximity to Landfill. The Developer shall provide each prospective purchaser or lessee within the Property with a written notification, acknowledgement, waiver, and release recognizing that the Property is located in proximity to the Miami-Dade County Resource Recovery Facility and the Miami-Dade County Ash Landfill. The Developer shall cause every prospective purchaser or lessee to execute the written notification, acknowledgement, waiver, and release in writing and the Developer shall record the executed written notification, acknowledgement, waiver, and release in the Public Records of Miami-Dade County, Florida. The terms of the Developer's obligation to provide said notification and the form of notification pursuant to Section 53-184 of the Land Development Regulations and attached hereto as Exhibit "B."

16. Reservation of Development Rights. For the Entire Term, the City hereby agrees that it shall permit the development of the Project in accordance with the Project Approval, the Land Development Regulations, the Comprehensive Plan, and the existing laws and policies as of the Effective Date of this Agreement that are or may be applicable to the Property, subject to the conditions of this Agreement and in effect at the time of any site plan approvals and modifications thereto.

17. Binding Effect. The obligations imposed pursuant to this Agreement upon the Developer and upon the Property shall run with and bind the Property as covenants running with the Property, and this Agreement shall be binding upon and enforceable by and against the parties hereto, their personal representatives, heirs, successors, grantees, and assigns, and a copy of this Agreement shall be recorded in the Public Records of Miami-Dade County, Florida, at the sole cost and expense of the Developer, upon execution of this Agreement.

18. Governing Laws. This Agreement shall be governed and construed in accordance with the laws of the State of Florida. The Developer and the City agree that Miami-Dade County, Florida is the appropriate venue in connection with any litigation between the parties with respect to this Agreement.

19. Notices. Any notices required or permitted to be given under this Agreement shall be in writing and shall be deemed to have been given if delivered by hand, sent by

recognized overnight courier, or mailed by certified or registered mail, return receipt requested, in a postage paid prepaid envelope, and addressed as follows:

If to City at: City Manager  
City of Doral  
8401 N.W. 53<sup>rd</sup> Terrace  
Doral, Florida 33166

With a copy to: City Attorney  
City of Doral  
8401 N.W. 53<sup>rd</sup> Terrace  
Doral, Florida 33166

If to Developer at: 107 Avenue Doral Properties, LLC  
c/o Juan J. Mayol, Jr., Esq.  
Holland & Knight, LLP  
701 Brickell Avenue, Suite 3300  
Miami, Florida 33131

Notices personally delivered or sent by overnight courier shall be deemed given on the date of delivery and notices mailed in accordance with the foregoing shall be deemed given three (3) days after deposit in the U.S. Mail. Any party may change its notice address by providing written notice to the other parties of the new address as provided in this paragraph. The terms of this section shall survive the termination of this Agreement.

20. Severability. In the event any term or provision of this Agreement be determined by appropriate judicial authority to be illegal or otherwise invalid, such provision shall be given its nearest legal meaning or construed as deleted as such authority determines, and the remainder of this Agreement shall be construed to be in full force and effect.

21. Entire Agreement. This Agreement, together with the documents referenced herein, constitute the entire agreement and understanding among the parties with respect to the subject matter hereof, and there are no other agreements, representations, or warranties other than as set forth herein.

22. Modification, Amendment, and Release. This Agreement may not be modified, amended, or released, except by written instrument signed by the City and the Developer (and/or its assigns, which may include, but not be limited to a Community Development District and/or master property owners' association with appropriate authority over the Property), provided that such modification, amendment, release has been approved by the City after public hearing.

23. Cancellation and Enforcement. Enforcement of this Agreement shall be by action against any parties or person violating, or attempting to violate, any covenants set forth in this Agreement. The prevailing party in any action or suit pertaining to or arising out of this Agreement shall be entitled to recover, in addition to costs and disbursements allowed by law, such sum as the Court may adjudge to be reasonable for the services of his/her/its attorney. This enforcement provision shall be in addition to any other remedies available at law, in equity, or both. The terms of this section shall survive the termination of this Agreement.

24. Cumulative Remedies. Nothing contained herein shall prevent the Developer from exercising its rights and remedies it may have under law.

IN WITNESS WHEREOF, 107 Avenue Doral Properties, LLC, has caused these present  
to be signed in its name on this 1 day of December, 2014.

**WITNESSES:**

[Signature]  
Witness  
Pedro Hernandez  
Printed Name

**107 Avenue Doral Properties, LLC**  
a Florida limited liability company

By: [Signature]  
Signature  
\_\_\_\_\_  
Printed Name / Title

[Signature]  
Witness  
Theresa Lopez  
Printed Name

Address:  
\_\_\_\_\_  
\_\_\_\_\_


STATE OF FLORIDA                     )  
  ) SS:  
COUNTY OF MIAMI-DADE         )

The foregoing instrument was acknowledged before me this 1<sup>st</sup> day of  
December, 2014, by SERGIO PINO, as \_\_\_\_\_  
of 107 Avenue Doral Properties, LLC, a Florida limited liability company, on behalf of said  
partnership, who is personally known to me or has produced \_\_\_\_\_ as identification.

My Commission Expires:

[Signature]  
Notary Public – State of Florida

\_\_\_\_\_  
Printed Name



The City of Doral does hereby effectuate and acknowledge the above Master Development Agreement.

**City of Doral**  
a Florida municipal corporation

By: (Signature)

Print Name: Edward Rojas

Title: City Manager

Approved as to form and legality by the  
office of the City Attorney for the City of Doral

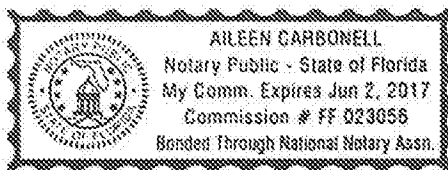
(Signature)  
Gilberto Pastoriza, Esq., City Attorney

STATE OF FLORIDA )

COUNTY OF MIAMI-DADE )

The foregoing instrument was acknowledged before me by Edward Rojas, as City Manager of the City of Doral, who is personally known to me or has produced \_\_\_\_\_ as identification.

Witness my signature and official seal this 8 day of December, 2014, in the County and State aforesaid.



(Signature)  
Notary Public State of Florida

Aileen Carbonell  
Printed Name

My Commission Expires:

**EXHIBIT "A"****Legal Description of the Property:**

A portion of Section 8, Township 53 South, Range 40 East, City of Doral, Miami-Dade County, Florida, being more particularly described as follows:

COMMENCE at the Northwest Corner of said Section 8; thence S01°43'29"E, along the West Line of the Northwest 1/4 of said Section 8, for a distance of 240.07 feet; thence N89°39'28"E for a distance of 40.01 feet to the POINT OF BEGINNING of the hereinafter described Parcel of Land; thence continue N89°39'28"E for a distance of 310.09 feet; thence S01°43'29"E, along the West Line of a 170 feet Wide Florida Power and Light Easement, as recorded in Official Records Book 6142, at Page 326 of the Public Records of Miami-Dade County, Florida, for a distance of 379.33 feet to a point hereinafter refer to as Reference Point "A"; thence S88°16'31"W for a distance of 310.00 feet; thence N01°43'29"W, along a line 40.00 feet East of and parallel with the said West Line of the Northwest 1/4 of said Section 8, for a distance of 386.81 feet to the POINT OF BEGINNING.

**TOGETHER WITH:**

COMMENCE at the aforementioned Reference Point "A"; thence S01°43'29"E, along the West Line of a 170 feet Wide Florida Power and Light Easement, as recorded in Official Records Book 6142, at Page 326 of the Public Records of Miami-Dade County, Florida, for a distance of 60.00 feet to the POINT OF BEGINNING of the hereinafter described Parcel of Land; thence continue S01°43'29"E, along the last described line for a distance of 508.24 feet to a point hereinafter refer to as Reference Point "B"; thence S88°16'31"W for a distance of 104.00 feet; thence N01°43'29"W for a distance of 100.00 feet; thence S88°16'31"W for a distance of 206.00 feet; thence N01°43'29"W, along a line 40.00 feet East of and parallel with the West Line of the Northwest 1/4 of said Section 8, for a distance of 408.24 feet; thence N88°16'31"E for a distance of 310.00 feet to the POINT OF BEGINNING.

**TOGETHER WITH:**

COMMENCE at the aforementioned Reference Point "B"; thence S01°43'29"E, along the West Line of a 170 feet Wide Florida Power and Light Easement, as recorded in Official Records Book 6142, at Page 326 of the Public Records of Miami-Dade County, Florida, for a distance of 50.00 feet to the POINT OF BEGINNING of the hereinafter described Parcel of Land; thence continue S01°43'29"E, along the last described line for a distance of 1363.29 feet to a point hereinafter refer to as Reference Point "C"; thence S88°16'31"W for a distance of 310.00 feet; thence N01°43'29"W, along a line 40.00 feet East of and parallel with the West Line of the Southwest 1/4 of said Section 8, for a distance of 1258.97 feet; thence N88°16'31"E for a distance of 206.00 feet; thence N01°43'29"W for a distance of 104.32 feet; thence N88°16'31"E for a distance of 104.00 feet to the POINT OF BEGINNING.

**TOGETHER WITH:**

COMMENCE at the aforementioned Reference Point "C"; thence S01°43'29"E, along the West Line of a 170 feet Wide Florida Power and Light Easement, as recorded in Official Records Book 6142, at Page 326 of the Public Records of Miami-Dade County, Florida, for a distance of 60.00 feet to the POINT OF BEGINNING of the hereinafter described Parcel of Land; thence continue S01°43'29"E, along the last described line for a distance of 1208.64 feet to a point of

curvature of a circular curve to the left, concave to the East; thence Southeasterly along the arc of said curve, having for its elements a radius of 23.00 feet, through a central angle of  $12^{\circ}33'35''$  for an arc distance of 5.04 feet; thence  $S88^{\circ}16'17''W$  for a distance of 310.55 feet a point hereinafter refer to a Reference Point "D"; thence  $N01^{\circ}43'29''W$ , along a line 40.00 feet East of and parallel with the West Line of the Northwest 1/4 of said Section 8, for a distance of 1213.66 feet; thence  $N88^{\circ}16'31''E$  for a distance of 310.00 feet to the POINT OF BEGINNING.

**TOGETHER WITH:**

COMMENCE at the aforementioned Reference Point "D"; thence  $S01^{\circ}43'29''E$ , along a line 40.00 feet East of and parallel with the West Line of the Northwest 1/4 of said Section 8, for a distance of 60.00 feet to the POINT OF BEGINNING of the hereinafter described Parcel of Land; thence continue  $S01^{\circ}43'29''E$ , along the last described line for a distance of 315.20 feet; thence  $S03^{\circ}11'19''E$ , along the Easterly Right-of-way Line of N.W. 107th Avenue as recorded in Official Records Book 24939, at Page 4001 of the Public Records of Miami-Dade County, Florida, for a distance of 291.54 feet; thence  $N89^{\circ}39'25''E$ , along a line 730.00 feet North of and parallel with the South Line of the Southwest 1/4 of said Section 8, for a distance of 302.64 feet; thence  $N01^{\circ}43'29''W$ , along the West Line of a 170 feet Wide Florida Power and Light Easement, as recorded in Official Records Book 6142, at Page 326 of the Public Records of Miami-Dade County, Florida, for a distance of 608.96 feet to a point of curvature of a circular curve to the right, concave to the East; thence Northeasterly along the arc of said curve, having for its elements a radius of 23.00 feet, through a central angle of  $12^{\circ}33'07''$  for an arc of 5.04 feet; thence  $S88^{\circ}16'17''W$  for a distance of 310.55 feet to the POINT OF BEGINNING.

**AND:**

A portion of the West 1/2 of Section 8, Township 53 South, Range 40 East, Miami-Dade County, Florida, being more particularly described as follows:

COMMENCE at the Northwest Corner of said Section 8; thence  $S01^{\circ}43'29''E$ , along the West Line of the Northwest 1/4 of said Section 8, for a distance of 1096.08 feet; thence  $N88^{\circ}16'31''E$  for a distance of 40.00 feet to the POINT OF BEGINNING of the hereinafter described Parcel of Land; thence continue  $N88^{\circ}16'31''E$  for a distance of 206.00 feet; thence  $S01^{\circ}43'29''E$  for a distance of 100.00 feet; thence  $N88^{\circ}16'31''E$  for a distance of 104.00 feet; thence  $S01^{\circ}43'29''E$ , along the West Line of a 170.00 foot F.P.L. Easement as recorded in Official Records Book 6142, Page 326, for a distance of 50.00 feet; thence  $S88^{\circ}16'31''W$  for a distance of 104.00 feet; thence  $S01^{\circ}43'29''E$  for a distance of 104.32 feet; thence  $S88^{\circ}16'31''W$  for a distance of 206.00 feet to a point on a line 40.00 feet East of and parallel with the West Line of said Section 8; thence  $N01^{\circ}43'29''W$ , along the last described line for a distance of 254.32 feet to the POINT OF BEGINNING.

**EXHIBIT "B"****NOTIFICATION, ACKNOWLEDGMENT, WAIVER AND RELEASE OF  
PROXIMITY OF SOLID WASTE FACILITY**

The purchasers (their heirs, successors, assigns), lessees, occupants and residents (hereinafter jointly and severally, the "Covenanters") are hereby advised and hereby acknowledge, agree and covenant as follows:

The subject property is located in proximity to the Miami-Dade County Resource Recovery Facility and the Miami-Dade County Ash Landfill, both of which are used in connection with the County's solid waste management and disposal activities, and operate 24 hours per day, 7 days a weeks. As a result, occupants of the property may be affected by odors, noise, or dust emanating from the Ash Landfill and Resource Recovery Facility (the "Facility") and truck traffic entering and exiting the Facility during daytime and nighttime hours.

The Covenanters agree that they do not object to the presence of the Resource Recovery Facility or the Ash Landfill, or their respective operations. The Covenanters agree that they waive and shall not raise any objection to the continued operation of the Facility. Further, the Covenanters waive and release Miami-Dade County from any and all liability for any past, present or future claims, and the Covenanters hereby agree not to file any claim or action against Miami-Dade County or the operator of the Facility, pertaining to or arising out of the current operations of the Facility. This waiver and release includes, but is not limited to, both non-constitutional and constitutional claims and actions (including, but not limited to, inverse condemnation, takings and nuisance), of any kind or other constitutional or non-constitutional claims of any kind or nature whatsoever. In the event that any paragraph or portion of this notice is determined by a court of competent jurisdiction to be invalid, illegal or unenforceable, it shall affect no other provision of this Notification, Acknowledgment, Waiver and Release ("Notice"), and the remainder of this Notice shall be valid and enforceable in accordance with its terms.

**EXHIBIT “C”**

**MODIFICATION TO DEVELOPMENT AGREEMENT**

This instrument was prepared by:

Name: Alejandro J. Arias, Esq.  
Address: Holland & Knight LLP  
701 Brickell Avenue  
Suite 3000  
Miami, Florida 33131

(Space reserved for Clerk of Court)

**MODIFICATION OF MASTER DEVELOPMENT AGREEMENT  
RECORDED AT OFFICIAL RECORDS BOOK 29422 AT PAGES 4516 - 4530**

THIS MODIFICATION OF DEVELOPMENT AGREEMENT (hereinafter the "Modification") is entered into this 21<sup>st</sup> day of February, 2020, by and between 107 Avenue Doral Properties, LLC, a Florida limited liability company (the "Applicant"), Century Midtown Properties, LLC, a Florida limited liability company, New Doral 107, LLC, a Delaware limited liability company, MTD Unit 3-503 LLC, a Florida limited liability company, MTD Unit 3-307 LLC, a Florida limited liability company, and MTD Unit 3-208 LLC, a Florida limited liability company (hereinafter and collectively the "Developer"), and the City of Doral, Florida, a Florida municipal corporation (hereinafter the "City").

**WITNESSETH:**

WHEREAS, the Developer is the owner of the real property located within the boundaries of the City, the legal description of which is attached hereto and made a part hereof as Exhibit "A";

WHEREAS, the Property is currently designated "Community Mixed-Use" on the City's Comprehensive Plan and zoned "Planned Unit Development (PUD)" pursuant to the Land Development Regulations;

WHEREAS, on December 8, 2014, a Development Agreement was entered into between the Developer and the City, and was recorded in the Public Records of Miami-Dade County in Official Records Book 29422 at Pages 4516 – 4530 (the "Development Agreement"), a copy of

which is attached as Exhibit "B";

WHEREAS, the Development Agreement approved the development of the Property with a maximum of 1,548 dwelling units, 300,000 square feet of gross leasable area of commercial use, 75,000 square feet of net leasable area of office use, and a 47,000 square foot clubhouse, as permitted by the City's Comprehensive Plan and the Land Development Regulations (the "Project");

WHEREAS, the Developer and the City established certain terms and conditions relating to the proposed development of the Property, and established certainty as to the ultimate development of the Project, as provided pursuant to Chapter 68, Article V. Division 5 of the City's Land Development Regulations;

WHEREAS, the development of the Project was intended to be undertaken in three (3) phases under a unified conceptual master site plan;

WHEREAS, the first phase ("Phase I") of the Project, the legal description of which is attached hereto and made a part hereof as Exhibit "C", has already been developed and is currently improved with 537 dwelling units and 68,500 square feet of gross leasable area of commercial use;

WHEREAS, the remaining phases of the Project remain unbuilt (the "Unbuilt Parcels");

WHEREAS, the Developer now seeks to reallocate the remaining development rights to the balance of the Property under a new phasing schedule;

WHEREAS, Phase II, the legal description of which is attached hereto and made a part hereof as Exhibit "D", will be developed with a maximum of 505 dwelling units, 89,750 square feet of gross leasable area of commercial use, and a 47,000 square foot clubhouse;

WHEREAS, Phase III, the legal description of which is attached hereto and made a part hereof as Exhibit "E", will be developed with a maximum of 253 dwelling units and 44,875 square

feet of gross leasable area of commercial use;

WHEREAS, Phase IV, the legal description of which is attached hereto and made a part hereof as Exhibit "F", will be developed with a maximum of 126 dwelling units and 22,437.5 square feet of gross leasable area of commercial use;

WHEREAS, Phase V, the legal description of which is attached hereto and made a part hereof as Exhibit "G", will be developed with a maximum of 127 dwelling units and a maximum of 22,437.5 square feet of gross leasable area of commercial use;

WHEREAS, Phase VI, the legal description of which is attached hereto and made a part hereof as Exhibit "H", will be developed with a maximum of 52,000 square feet of gross leasable area of commercial use and 75,000 square feet of net leasable area of office use;

WHEREAS, the Development Agreement provides that the Development Agreement may be modified or amended by written instrument signed by the City and the Developer, provided that such modification or amendment is approved by the City after public hearing; the Developer and the City seek to modify the Development Agreement in order to incorporate the new phasing plan, as outlined in this Modification; and

WHEREAS, the Modification will allow for the efficient use of land resources, and will serve to provide for a more balanced and sustainable mix of uses on the Property;

WHEREAS, on February 12, 2020, the City Council enacted Ordinance No. 2019-29, which approved the Modification to the Development Agreement to develop the Unbuilt Parcels under the new phasing plan, a copy of which is attached as Exhibit "I".

NOW, THEREFORE, in consideration of the conditions, covenants and mutual promises hereinafter set forth, the Developer and the City agree as follows:

1. Paragraph 2 of the Development Agreement is modified as follows:

**FROM:****"2. Definitions.**

- a. "Additional Term" is defined in Section 4 of this Agreement.
- b. "Comprehensive Plan" means the City's comprehensive plan meeting the requirements of Chapter 163, F.S.
- c. "Conceptual Master Plan" is that master development plan entitled "Midtown Doral," prepared by Pascual, Perez, Kiliddjian, and Associates, dated October 3, 2014, and approved by the City, which regulates the nature of the streets and blocks and establishes the lots and building sites within the Property and, along with the Pattern Book, govern the future development and subsequent review of all detailed development site plans for the Project.
- d. "Developer" means the person undertaking the development of the Property, as defined in the preamble to this Agreement, or any successors or assigns thereof that (a) acquire an interest in any portion of the Property from the Developer pursuant to sale or ground lease for the purpose of the development and resale or sublease and (b) is specifically assigned rights as Developer hereunder by the Developer pursuant to an express written assignment. Upon execution and recording of such assignment, the assignee will be deemed the Developer hereunder to the extent set forth in such assignment.
- e. "Development" means the carrying out of any building activity, the making of any material change in the use or appearance of any structure or land, and/or the dividing of land into three or more parcels.
- f. "Development Permit" includes any building permit, zoning permit, subdivision approval, rezoning, certification, special exception, variance, or any other official action of local government having the effect of permitting the development of land.
- g. "Effective Date" is the date of recording of this Agreement in the Public Records of Miami-Dade County, Florida.
- h. "Entire Term" is the total term of this Agreement.
- i. "Governing Body" means the board of county commissioners of a county, the commission or council of an incorporated municipality, or any other chief governing body of a unit of local government.
- j. "Land" means the earth, water, and air, above, below, or on the surface and includes and improvements or structures customarily regarded as land.
- k. "Land Development Regulations" means ordinances, rules, and policies in effect on the Effective Date, which have been enacted and implemented by the

City for the regulation of any aspect of development and includes any local government zoning, rezoning, subdivision, building construction, or sign regulation or any other regulations controlling the development of, or construction upon, Land.

- l. "Laws" means all ordinances, resolutions, regulations, comprehensive plans, land development regulations, and rules adopted by a local government affecting the development of Land.
- m. "Pattern Book" is the development manual that establishes the setbacks, heights, floor area ratio, building envelope, and other development parameters for the development of the individual building sites identified within the Conceptual Master Plan.
- n. "Project" means the development approved pursuant to the Project Approval.
- o. "Project Approval" is defined in Section 5 of this Agreement.
- p. "Property" is that certain +/-30 acre parcel of real property owned by the Developer, as more particularly described in Exhibit "A" attached hereto.
- q. "Public Facilities" means major capital improvements, including, but not limited to, transportation, sanitary sewer, solid waste, drainage, potable water, educational, parks and recreational, and health system facilities.
- r. "Site Plan" is comprised of a scaled and dimensioned site plan (with landscaping), elevation, and typical floor plans submitted for review and approval and for consistency with the Project Approval, as may be contemplated by Chapter 68, Article V, Division 5, and other applicable provisions of the Land Development Regulations.
- s. "Utility" includes any person, firm, corporation, association, or political subdivision, whether private, municipal, county, or cooperative, which is engaged in the sale, generation, provision, or delivery of gas, electricity, heat, oil, water sewer service, telephone service, telegraph service, radio service, or telecommunication service."

TO:

"2. Definitions.

- a. "Additional Term" is defined in Section 4 of this Agreement.
- b. "Comprehensive Plan" means the City's comprehensive plan meeting the requirements of Chapter 163, F.S.
- c. "Conceptual Master Plan" is that master development plan entitled "Midtown Doral," prepared by Pascual, Perez, Kiliddjian, and Associates, dated July 10,

2019 October 3, 2014, and approved by the City, as may be amended as provided in this Agreement, which regulates the nature of the streets and blocks and establishes the lots and building sites within the Property and, along with the Pattern Book, govern the future development and subsequent review of all detailed development site plans for the Project.

- d. "Developer" means the person undertaking the development of the Property, as defined in the preamble to this Agreement, or any successors or assigns thereof that acquire an interest in any of the Phases from the Developer pursuant to sale, transfer, distribution or ground lease for the purpose of the development and resale or sublease.
- e. "Development" means the carrying out of any building activity, the making of any material change in the use or appearance of any structure or land, and/or the dividing of land into three or more parcels.
- f. "Development Permit" includes any building permit, zoning permit, subdivision approval, rezoning, certification, special exception, variance, or any other official action of local government having the effect of permitting the development of land.
- g. "Effective Date" is the date of recording of this Agreement in the Public Records of Miami-Dade County, Florida.
- h. "Entire Term" is the total term of this Agreement.
- i. "Governing Body" means the board of county commissioners of a county, the commission or council of an incorporated municipality, or any other chief governing body of a unit of local government.
- j. "Land" means the earth, water, and air, above, below, or on the surface and includes and improvements or structures customarily regarded as land.
- k. "Land Development Regulations" means ordinances, rules, and policies in effect on the Effective Date, which have been enacted and implemented by the City for the regulation of any aspect of development and includes any local government zoning, rezoning, subdivision, building construction, or sign regulation or any other regulations controlling the development of, or construction upon, Land.
- l. "Laws" means all ordinances, resolutions, regulations, comprehensive plans, land development regulations, and rules adopted by a local government affecting the development of Land.
- m. "Pattern Book" is the development manual that establishes the setbacks, heights, floor area ratio, building envelope, phases, and other development parameters for the development of the individual building sites identified within the Conceptual Master Plan, as prepared by Pascual, Perez, Kiliddjian, and Associates, dated July 10, 2019, as may be amended as provided in this Agreement.

- n. "Project" means the development approved pursuant to the Project Approval.
- o. "Project Approval" is defined in Section 5 of this Agreement.
- p. "Property" is that certain +/-30 acre parcel of real property owned by the Developer, as more particularly described in Exhibit "A" attached hereto.
- q. "Public Facilities" means major capital improvements, including, but not limited to, transportation, sanitary sewer, solid waste, drainage, potable water, educational, parks and recreational, and health system facilities.
- r. "Site Plan" is comprised of a scaled and dimensioned site plan (with landscaping), elevation, and typical floor plans submitted for review and approval and for consistency with the Project Approval, as may be contemplated by Chapter 68, Article V, Division 5, and other applicable provisions of the Land Development Regulations.
- s. "Utility" includes any person, firm, corporation, association, or political subdivision, whether private, municipal, county, or cooperative, which is engaged in the sale, generation, provision, or delivery of gas, electricity, heat, oil, water sewer service, telephone service, telegraph service, radio service, or telecommunication service."

2. Paragraph 5 of the Development Agreement is hereby modified as follows:

**FROM:**

**"5. Permitted Development Uses and Building Intensities.**

a. **Permitted Development Uses.** Concurrently with the adoption and acceptance of this Agreement, the Developer has proffered and the City has accepted and adopted the Conceptual Master Plan and the Pattern Book as the binding development criteria for the Property (collectively, the "Project Approval"). In granting the Project Approval, the City has determined and hereby concurs that the Project is consistent with the City's Comprehensive Plan and that the Project Approval in accordance with the Land Development Regulations. Upon execution of this Agreement, the City confirms and agrees that the Property may be developed and used in the manner set forth in the Project Approval, the City's Comprehensive Plan, and the Land Development Regulations.

b. **Phasing, Density and Intensities, Building Heights, and Setbacks.** The maximum density and intensities, setbacks, and height for any development on the Property shall be regulated by the Project Approval, the Land Development Regulations, and the applicable provisions and designations in the Comprehensive Plan in effect at the time of site plan approval.

- i. **Phasing.** The Project will be developed in three (3) phases as contemplated in the Conceptual Master Plan. While the Conceptual Master Plan contemplates that the Property will be developed in three (3) phases,

residential density, and office and retail intensity may be shifted to future phases of Project development so long as said transfer does not result in an overall increase of residential density or office and retail intensity for the Project.

- ii. **Density and Intensities.** Maximum density is further determined by the provisions of that certain Settlement Agreement, dated June 12, 2005, as modified by that certain Amendment to Settlement Agreement, approved by the City of Doral on February 12, 2007, pursuant to Resolution No. 07-06, as modified by the Second Amendment to Settlement Agreement recorded in Official Records Book 28642 at Page 4067 of the Public Records of Miami-Dade County, Florida, and as subsequently amended by that certain Third Amendment to Settlement Agreement recorded in Official Records Book 29252 at Page 1882 of the Public Records of Miami-Dade County, Florida, as it applies to the Property and as may be amended from time to time (collectively, the "Settlement Agreement").
- iii. **Height.** The height of the buildings within the Project shall not exceed eight (8) stories; except within Phase III wherein buildings may reach a height of ten (10) stories.

c. **Residential Unit Type Mix.** Subject to the provisions of the Settlement Agreement, the Developer reserves the ability to modify the mix of the residential unit types to convert the mix of unit types between multi-family units and townhome units so long as said modification does not result in an overall increase of residential density for the Project. The reduction of residential density resulting from the modification of the residential unit type mix shall be deemed consistent with the Project Approval, the Land Development Regulations, and the applicable provisions and designations in the Comprehensive Plan."

**TO:**

**"5. Permitted Development Uses and Building Intensities.**

a. **Permitted Development Uses.** Concurrently with the adoption and acceptance of this Agreement, the Developer has proffered and the City has accepted and adopted the Conceptual Master Plan and the Pattern Book as the binding development criteria for the Property (collectively, the "Project Approval"). In granting the Project Approval, the City has determined and hereby concurs that the Project is consistent with the City's Comprehensive Plan and that the Project Approval in accordance with the Land Development Regulations. Upon execution of this Agreement, the City confirms and agrees that the Property may be developed and used in the manner set forth in the Project Approval, the City's Comprehensive Plan, and the Land Development Regulations.

b. **Phasing, Density and Intensities, Building Heights, and Setbacks.** Unless approved by the City in the future, the maximum density and intensities, setbacks, and height for any development on the Property shall be regulated by the Project Approval,

the Land Development Regulations, and the applicable provisions and designations in the Comprehensive Plan in effect at the time of site plan approval.

- i. **Phasing.** The Project will be developed in six (6) ~~three (3)~~ phases (the "Phases" or individually, a Phase) as contemplated in the Conceptual Master Plan, and as delineated below:

*Phase I:* Maximum of 537 dwelling units and 68,500 square feet of gross leasable area of commercial use.

*Phase II:* Maximum of 505 dwelling units, 89,750 square feet of gross leasable area of commercial use, and a 47,000 square foot clubhouse.

*Phase III:* Maximum of 253 dwelling units and 44,875 square feet of gross leasable area of commercial use.

*Phase IV:* Maximum of 126 dwelling units and 22,437.5 square feet of gross leasable area of commercial use.

*Phase V:* Maximum of 127 dwelling units and 22,437.5 square feet of gross leasable area of commercial use.

*Phase VI:* Maximum of 52,000 square feet of gross leasable area of commercial use and 75,000 square feet of net leasable area of office use.

- ii. While the Conceptual Master Plan contemplates that the Property will be developed in six (6) Phases, which phases may not be sequential, residential density, and office and retail intensity may be shifted to other Phases of the Project so long as said transfer does not result in an overall increase of residential density or office and retail intensity for the Project. The Developer of each Phase shall adopt rules and regulations for the administration of the off-street parking within each phase which, at a minimum, recognize that guest spaces will be available for guests of the residents of each Phase. For purposes of illustration, 136 spaces in the garages that serve the four existing buildings in Phase I of the Project shall be designated as guest spaces for use by the guest of the residents in Phase I.

- iii. **Density and Intensities.** Maximum density is further determined by the provisions of that certain Settlement Agreement, dated June 12, 2005, as modified by that certain Amendment to Settlement Agreement, approved by the City of Doral on February 12, 2007, pursuant to Resolution No. 07-06, as modified by the Second Amendment to Settlement Agreement recorded in Official Records Book 28642 at Page 4067 of the Public Records of Miami-Dade County, Florida, and as subsequently amended by that certain Third Amendment to Settlement Agreement recorded in

Official Records Book 29252 at Page 1882 of the Public Records of Miami-Dade County, Florida, as it applies to the Property and as may be amended from time to time (collectively, the "Settlement Agreement").

- iv. **Height.** The height of the buildings within the Project shall not exceed eight (8) stories; except within Phases IV and V wherein buildings may reach a height of ten (10) stories.

c. **Residential Unit Type Mix.** Subject to the provisions of the Settlement Agreement, the Developer reserves the ability to modify the mix of the residential unit types to convert the mix of unit types between multi-family units and townhome units so long as said modification does not result in an overall increase of residential density for the Project. The reduction of residential density resulting from the modification of the residential unit type mix shall be deemed consistent with the Project Approval, the Land Development Regulations, and the applicable provisions and designations in the Comprehensive Plan."

- 3. Paragraph 6 of the Development Agreement is hereby modified as follows:

**FROM:**

"6. Project Approval.

a. The Project Approval authorizes the development of a Project that currently contemplates a development program as specifically described in the Pattern Book and the Conceptual Master Plan. This development program consists of 1,548 dwelling units, 300,000 square feet of gross leasable area of commercial use, and 75,000 square feet of office use. The development of the Property in conformity with this development program, as provided in the Pattern Book and the Conceptual Master Plan, is referred to herein as the "Project."

b. **Further Development Review.** This Agreement and the Project Approval establish the criteria upon which the Project shall be developed and shall set forth the sole and exclusive limitation upon the development of the Project. Consistent with the foregoing and pursuant to Subsection 68-40(a) of the City's Land Development Code, prior to the issuance of any building permit for any development within any portion of the Property (the "Building Site"), the Developer shall submit a Site Plan for the Building Site that includes the proposed buildings for administrative review and approval by the City's Planning and Zoning Director or as may otherwise be provided in the Land Development Regulations. The Site Plan for each Building Site shall be designed to generally conform to the Project Approval and the applicable provisions of the Land Development Regulations and Comprehensive Plan. Said Site Plan shall include the number of bedrooms, bathrooms, and the square footage of each residential unit shown on the Site Plan for that residential building.

c. Any Site Plan approved pursuant to the provisions of this Paragraph may be modified from time to time in accordance with Section 53-185(d) and Section 68-740 of

the City's Land Development Code, as may be amended from time to time. Minor variations to the building placement, building style, and lot configuration may be approved administratively by the Director of the Planning and Zoning Department, or the executive officer of the successor of such Department, as provided in the Land Development Regulations.

d. In the event that the City's Planning and Zoning Director does not approve the Site Plan, the Director shall render his or her decision by notifying the Developer (or its assigns as to such portion of the Property) in writing by certified mail, overnight express delivery, or hand delivery. The Developer, or its assigns, has the right to appeal the administrative decision directly to the City Council for the City Council to determine whether the City's Planning and Zoning Director erred in his or her decision to deny the approval of the Site Plan based on the Site Plan's conformance with this Agreement, the Project Approval, and the applicable provisions of the Land Development Regulations and Comprehensive Plan. The City agrees to process any appeal to the City Council on an expedited basis and, in the absence of a force majeure event, agrees to hear and decide on any appeal within sixty (60) days from receipt of a letter from the Developer requesting such hearing addressed to the City Clerk and the City's Planning and Zoning Director (or successor thereto), appealing the decision of the City's Planning and Zoning Director to the City Council."

TO:

"6. Project Approval.

a. The Project Approval authorizes the development of a phased Project that currently contemplates a development program as specifically described in the Pattern Book and the Conceptual Master Plan. This development program consists of 1,548 dwelling units, 300,000 square feet of gross leasable area of commercial use, and 75,000 square feet of office use, and a 47,000 square foot clubhouse. The development of the Property in conformity with this development program, as provided in the Pattern Book and the Conceptual Master Plan, is referred to herein as the "Project."

b. Further Development Review. This Agreement and the Project Approval establish the criteria upon which the Project shall be developed and shall set forth the sole and exclusive limitation upon the development of the Project. Consistent with the foregoing and pursuant to Subsection 68-40(a) of the City's Land Development Code, prior to the issuance of any building permit for any Phase development within any portion of the Property (the "Phase Building Site"), the Developer of such Phase shall submit a Phase Site Plan for the Phase Building Site (the "Phase Site Plan") that includes the proposed buildings for administrative review and approval by the City's Planning and Zoning Director or as may otherwise be provided in the Land Development Regulations. The Site Plan for each Phase Building Site shall be designed to generally conform to the Project Approval and the applicable provisions of the Land Development Regulations and Comprehensive Plan. Said Site Plan shall include the number of bedrooms, bathrooms, and the square footage of each residential unit shown on the Site Plan for that residential building. Notwithstanding anything in this Agreement, the Conceptual Master Plan, or in

the Pattern Book to the contrary, parking for subsequent phases of the Project shall be provided in accordance with Article IV of Chapter 77 of the City Code.

As depicted in the Conceptual Master Plan, the Project includes the construction and operation of a clubhouse within the boundaries of Phase II. In consideration of the City Council's approval of this Modification, the developer of Phase II agrees to commence construction of the clubhouse by no later than the earlier of (i) sixty days following the issuance of a building permit for the construction of any building in Phase II ; or (ii) March 30, 2022, unless said period is extended by the City Manager in his/her absolute discretion for good cause shown, which decision will be entirely administrative and not subject to appeal to the City Council. In the event, an extension is approved by the City Manager, any member of the Council within thirty days of the City Manager's decision may direct that the extension be placed on the agenda for review by the Mayor and Council. The Mayor and Council may overturn the City Manager's decision for any reason. Construction of the clubhouse shall be the exclusive obligation of the developer of Phase II. Once construction of the clubhouse begins, the developer of Phase II shall use its best efforts to complete the construction of the clubhouse within twenty-four (24) months of the start of construction. The timely performance of its obligations under this Paragraph by the developer of Phase II shall be subject to delay for "Force Majeure." The developer of Phase II shall use good faith efforts to counter and minimize the impact of any Force Majeure delay. The failure on the part of the developer of Phase II to commence or to complete the construction of the clubhouse as provided in this Paragraph 6 shall in no way affect the ability of the developers of Phases III, IV, V and VI to obtain permits and certificates of occupancy for the construction and occupancy of the proposed Project components for those phases. Any enforcement action by the City relating to the obligations of the developer(s) of any Phase under this Agreement, or relating to compliance with the City Code, shall be limited to the noncompliant developer and Phase.

c. Any respective Phase Site Plan approved pursuant to the provisions of Paragraph 6(b) may be modified from time to time in accordance with Section 53-185(d) and Section 68-740 of the City's Land Development Code, as may be amended from time to time. Minor variations to the building placement, building style, and lot configuration may be approved administratively by the Director of the Planning and Zoning Department, or the executive officer of the successor of such Department, as provided in the Land Development Regulations. Such modifications (whether administrative or which require a public hearing) may be undertaken for an individual and respective phase, without the authorization or consent of the owners of the other Phases, their successors or assigns.

d. In the event that the City's Planning and Zoning Director does not approve the Site Plan, the Director shall render his or her decision by notifying the Developer (or its assigns as to such portion of the Property) in writing by certified mail, overnight express delivery, or hand delivery. The Developer, or its assigns, has the right to appeal the administrative decision directly to the City Council for the City Council to determine whether the City's Planning and Zoning Director erred in his or her decision to deny the approval of the Site Plan based on the Site Plan's conformance with this Agreement, the Project Approval, and the applicable provisions of the Land Development Regulations and Comprehensive Plan. The City agrees to process any appeal to the City Council on an

expedited basis and, in the absence of a force majeure event, agrees to hear and decide on any appeal within sixty (60) days from receipt of a letter from the Developer requesting such hearing addressed to the City Clerk and the City's Planning and Zoning Director (or successor thereto), appealing the decision of the City's Planning and Zoning Director to the City Council."

4. Paragraph 10 of the Development Agreement is hereby modified as follows:

**FROM:**

10. Roadway Improvements. In order to address the impacts of the proposed Project on the City and regional roadways, the Developer agrees to address and shall provide certain on-site and off-site roadway improvements to the area's roadway network. The Developer shall construct or cause to be constructed the following roadway improvements, as more particularly set forth below.

- a. The Developer shall restore any existing landscaping, irrigation, and lighting within the NW 107 Avenue median that may be impacted by the roadway improvements made to NW 107 Avenue in connection with the Project.
- b. Modifications to NW 107 Avenue to provide deceleration and/or right turn lanes at certain Project access points along NW 107 Avenue. A larger north-to-east turning radius may be constructed in lieu of turn lanes at the discretion of the Miami-Dade County Public Works and Waste Management Department Traffic Engineering Division.
- c. Dedication of right-of-way to accommodate a roadway width of sixty feet (60') for NW 78 Street to provide two (2) westbound approach lanes (one exclusive left-turn lane and one exclusive right-turn lane). Said dedication shall be made by plat.
- d. Dedication of right-of-way to accommodate a roadway width of sixty feet (60') for NW 82 Street to provide two (2) westbound approach lanes (one exclusive left-turn lane and one shared through/right-turn lane) and an exclusive northbound right-turn lane at the intersection with NW 107 Avenue. A larger north-to-east turning radius may be constructed in lieu of the exclusive northbound right-turn lane at the discretion of the Miami-Dade County Public Works and Waste Management Department Traffic Engineering Division. Said dedication shall be made by plat.
- e. Dedication of right-of-way to accommodate a roadway width of sixty feet (60') for NW 88 Street to provide two (2) westbound approach lanes (one shared through/left-turn lane and one exclusive right-turn lane) and an exclusive northbound right-turn lane at the intersection with NW 107 Avenue. A larger north-to-east turning radius may be constructed in lieu of the exclusive northbound right-turn lane at the discretion of the Miami-Dade County Public Works and Waste Management Department Traffic Engineering Division. Said dedication shall be made by plat.

- f. The Developer shall prepare and submit to the City and the Miami-Dade County Public Works Departments a traffic signal warrant study for traffic signals at the following intersections of (i) NW 107 Avenue at NW 78 Terrace, (ii) NW 107 Avenue at NW 82 Street, (iii) NW 107 Avenue at NW 88 Street, and (iv) NW 107 Avenue and NW 86 Street in the event that a Project driveway aligns with this existing intersection, within six (6) months of the issuance of the first certificate of occupancy for any building adjacent to each of the respective intersections. If a signal is not warranted or is otherwise rejected by Miami-Dade County, then the Developer shall be relieved of any obligation to construct a signal at such location. If warranted, within six (6) months of the acceptance of the warrant study by the City and Miami-Dade County, the Developer shall prepare and submit plans and diligently process a permit application for said signal to Miami-Dade County. Once permitted by Miami-Dade County, the Developer shall install the signal within six (6) months after the approval of the plans by the Miami-Dade County and the City; provided, however, that the timeframe for the completion of the installation of the signal may be extended by the City's Public Works Director for good cause shown.

It is expressly acknowledged by the parties that the potential traffic signal(s) will constitute a voluntary off-site improvement and that the costs paid by the Developer for the installation of the signal(s) shall be considered a voluntary contribution over and above the applicable Project roadway impact fees. The Developer may seek to apply to Miami-Dade County for a credit against the applicable Miami-Dade County roadway impact fees for off-site roadway improvements pursuant to Chapter 33-E, Miami-Dade County Code. The City agrees to support the Developer's application for an impact fee contribution in lieu of fee determination by the County. However, the Developer's obligation to submit the traffic signal warrant studies and, if warranted, to install the signal(s) is not contingent upon the County's approval of such a credit.

**TO:**

10. Roadway Improvements. In order to address the impacts of the proposed Project on the City and regional roadways, the Developer agrees to address and shall provide certain on-site and off-site roadway improvements to the area's roadway network. The Developer shall construct or cause to be constructed the following roadway improvements, as more particularly set forth below.

- a. The Developer shall restore any existing landscaping, irrigation, and lighting within the NW 107 Avenue median that may be impacted by the roadway improvements made to NW 107 Avenue in connection with the Project.
- b. Modifications to NW 107 Avenue to provide deceleration and/or right turn lanes at certain Project access points along NW 107 Avenue. A larger north-to-east turning radius may be constructed in lieu of turn lanes at the discretion of the Miami-Dade County Public Works and Waste

Management Department Traffic Engineering Division.

- c. Dedication of right-of-way to accommodate a roadway width of sixty feet (60') for NW 78 Street to provide two (2) westbound approach lanes (one exclusive left-turn lane and one exclusive right-turn lane). Said dedication shall be made by plat.
- d. Dedication of right-of-way to accommodate a roadway width of sixty feet (60') for NW 82 Street to provide two (2) westbound approach lanes (one exclusive left-turn lane and one shared through/right-turn lane) and an exclusive northbound right-turn lane at the intersection with NW 107 Avenue. A larger north-to-east turning radius may be constructed in lieu of the exclusive northbound right-turn lane at the discretion of the Miami-Dade County Public Works and Waste Management Department Traffic Engineering Division. Said dedication shall be made by plat.
- e. Dedication of right-of-way to accommodate a roadway width of sixty feet (60') for NW 88 Street to provide two (2) westbound approach lanes (one shared through/left-turn lane and one exclusive right-turn lane) and an exclusive northbound right-turn lane at the intersection with NW 107 Avenue. A larger north-to-east turning radius may be constructed in lieu of the exclusive northbound right-turn lane at the discretion of the Miami-Dade County Public Works and Waste Management Department Traffic Engineering Division. Said dedication shall be made by plat.
- f. The Developer shall prepare and submit to the City and the Miami-Dade County Public Works Departments a traffic signal warrant study for traffic signals at the following intersections of (i) NW 107 Avenue at NW 78 Terrace, (ii) NW 107 Avenue at NW 82 Street, (iii) NW 107 Avenue at NW 88 Street, and (iv) NW 107 Avenue and NW 86 Street in the event that a Project driveway aligns with this existing intersection, within six (6) months of the issuance of the first certificate of occupancy for any building adjacent to each of the respective intersections. If a signal is not warranted or is otherwise rejected by Miami-Dade County, then the Developer shall be relieved of any obligation to construct a signal at such location. If warranted, within six (6) months of the acceptance of the warrant study by the City and Miami-Dade County, the Developer shall prepare and submit plans and diligently process a permit application for said signal to Miami-Dade County. Once permitted by Miami-Dade County, the Developer shall install the signal within six (6) months after the approval of the plans by the Miami-Dade County and the City; provided, however, that the timeframe for the completion of the installation of the signal may be extended by the City's Public Works Director for good cause shown.

It is expressly acknowledged by the parties that the potential traffic signal(s) will constitute a voluntary off-site improvement and that the costs paid by the Developer for the installation of the signal(s) shall be considered a

voluntary contribution over and above the applicable Project roadway impact fees. The Developer may seek to apply to Miami-Dade County for a credit against the applicable Miami-Dade County roadway impact fees for off-site roadway improvements pursuant to Chapter 33-E, Miami-Dade County Code. The City agrees to support the Developer's application for an impact fee contribution in lieu of fee determination by the County. However, the Developer's obligation to submit the traffic signal warrant studies and, if warranted, to install the signal(s) is not contingent upon the County's approval of such a credit.

- g. In the event the Property is owned by multiple owners, the owner of each Phase shall be responsible for the dedication of any necessary right-of-way and the construction and installation of any improvements that are adjacent to its respective Phase(s). In connection with each Phase, the City shall only require the construction and installation of improvements that are adjacent that particular Phase.

5. Paragraph 11 of the Development Agreement is hereby modified as follows:

**FROM:**

"11. Street Lighting. The Developer shall be responsible for installing or causing the installation of street lighting along the rights-of-way adjacent to the Project. Said street lighting shall be installed in connection with the development of each Building Site and shall be operational prior to the issuance of a final certificate of occupancy for any building within that certain Building Site."

**TO:**

"11. Street Lighting. The Developer shall be responsible for installing or causing the installation of street lighting along the rights-of-way adjacent to the Project. Said street lighting shall be installed in connection with the development of each Phase Building Site and shall be operational prior to the issuance of a final certificate of occupancy for any building within that certain Phase Building Site."

6. Paragraph 12 of the Development Agreement is hereby modified as follows:

**FROM:**

"12. Pedestrian Connection to Bikeway. The Developer shall provide a pedestrian connection from the Project to the City's adjacent public bikeway."

**TO:**

"12. Pedestrian Connection to Bikeway. The Developer shall provide a pedestrian connection from the Project to the City's adjacent public bikeway. In the event the Property is owned by multiple owners, the owner of each Phase shall be responsible for providing a

connection pedestrian connection for its Phase(s) to the bikeway."

7. Paragraph 22 of the Development Agreement is hereby modified as follows:

**FROM:**

"22. Modification, Amendment, and Release. This Agreement may not be modified, amended, or released, except by written instrument signed by the City and the Developer (and/or its assigns, which may include, but not be limited to a Community Development District and/or master property owners' association with appropriate authority over the Property), provided that such modification, amendment, release has been approved by the City after public hearing."

**TO:**

"22. Modification, Amendment, and Release. This Agreement may not be modified, amended, or released, except by written instrument signed by the City and the owner (s) (and/or its assigns, which may include, but not be limited to a Community Development District and/or master property owners' association with appropriate authority over the Property-Phase) of the respective and individual Phase being modified, amendment, or released, without the consent of any other owners of the other Phases, their successors or assigns, provided that such modification, amendment, release has been approved by the City after public hearing."

8. Except as hereby amended, all other conditions and provisions of the Development Agreement shall remain in full force and effect.

**[Signature Pages Follow]**

IN WITNESS WHEREOF, the Developer caused these presents to be signed in their name by their proper officials.

Signed, witnessed, executed and acknowledged on this 1<sup>st</sup> day of May, 2020.

## WITNESSES:

[Signature]  
Signature  
Terline Reiser  
Printed Name

[Signature]  
Signature  
Theresa Layton  
Printed Name

## DEVELOPER:

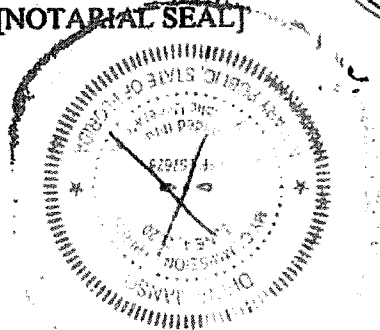
Century Midtown Properties, LLC,  
a Florida limited liability company

By: [Signature]  
Name: \_\_\_\_\_  
Title: \_\_\_\_\_


STATE OF Florida )  
COUNTY OF DADE ) SS

The foregoing instrument was acknowledged before me by means of ☒ physical presence or ☐ online notarization, this 1<sup>st</sup> day of May, 2020, by Sergio Pino, as \_\_\_\_\_ of Century Midtown Properties, LLC, a Florida limited liability company, who is personally known to me or who has produced as identification.

[NOTARIAL SEAL]



[Signature]  
Print Name: \_\_\_\_\_  
Notary Public, State of Florida  
Commission #: FF957678  
My Commission Expires: 6/4/2020



IN WITNESS WHEREOF, the Applicant caused these presents to be signed in their name by their proper officials.

Signed, witnessed, executed and acknowledged on this 30 day of April, 2020.

## WITNESSES:



Signature

CARLOS M. ALCALA

Printed Name

Signature

Alfred tortolero

Printed Name

## APPLICANT:

107 Avenue Doral Properties, LLC,  
a Florida limited liability company

By: 


Name: ELIAS KASABDJIAN

Title: MANAGER

STATE OF Florida )  
 ) SS  
COUNTY OF Miami Dade )

The foregoing instrument was acknowledged before me by means of ☒ physical presence or ☐ online notarization, this 30 day of April, 2020, by Elias Kasabdjian, as Manager of 107 Avenue Doral Properties, LLC, a Florida limited liability company, who is personally known to me or who has produced N/A as identification.

[NOTARIAL SEAL]

Print Name: Ada Valdivia

Notary Public, State of Florida

Commission #: GG 024606My Commission Expires: 9/5/2020

IN WITNESS WHEREOF, the Developer caused these presents to be signed in their name by their proper officials.


Signed, witnessed, executed and acknowledged on this 30 day of April, 2020.

**WITNESSES:**



Signature

CARLOS COLLOCA  
Printed Name



Signature

Alfred Tortoleto  
Printed Name

**DEVELOPER:**

New Doral 107, LLC,  
a Delaware limited liability company

By: 


Name: Elias Kasabdji


Title: Managing Member

STATE OF FLORIDA )  
 ) SS  
COUNTY OF MIAMI-DADE )

The foregoing instrument was acknowledged before me by means of ☒ physical presence or ☐ online notarization, this 30 day of April, 2020, by Elias Kasabdji, as Managing Member of New Doral 107, LLC, a Delaware limited liability company, who is personally known to me, or who has produced N/A as identification.

[NOTARIAL SEAL]



  
Print Name: Ada Valdivia  
Notary Public, State of Florida  
Commission #: GG024606  
My Commission Expires: 9/5/2020

IN WITNESS WHEREOF, the Developer caused these presents to be signed in their name by their proper officials.

Signed, witnessed, executed and acknowledged on this 30 day of April, 2020.

## WITNESSES:

[Signature]  
Signature  
MEX MARTIN

Printed Name

[Signature]  
Signature  
Carla A. Igua  
Printed Name

## DEVELOPER:

MTD Unit 3-503 LLC,  
a Florida limited liability company

By:


Name: Ernesto De Luca

Title: Authorized Signatory

STATE OF Florida )  
 ) SS  
COUNTY OF Monroe )

The foregoing instrument was acknowledged before me by means of ☒ physical presence or ☐ online notarization, this 30 day of April, 2020, by Ernesto De Luca, as Authorized Signatory of MTD Unit 3-503 LLC, a Florida limited liability company, who is personally known to me or who has produced FL driver's lic 211-1 as identification.

[NOTARIAL SEAL]



[Signature]  
Print Name: Carla A. Igua  
Notary Public, State of Florida  
Commission #: GG 304955  
My Commission Expires: Jan 10, 2023

IN WITNESS WHEREOF, the Developer caused these presents to be signed in their name by their proper officials.

April Signed, witnessed, executed and acknowledged on this 28 day of April, 2020.

**WITNESSES:**

Signature

Printed Name

Signature

Printed Name

**DEVELOPER:**

MTD Unit 3-307 LLC,  
a Florida limited liability company

By: JQ 107 F1 LLC, a Foreign limited liability  
company, its Manager

By: JQ Real Estate LLC, a Foreign limited  
liability company, its Manager

By: \_\_\_\_\_

Name: Jesus Antonio Quintero Yamin

Title: Manager

STATE OF FloridaCOUNTY OF Miami-Dade

The foregoing instrument was acknowledged before me by means of ☒ physical presence or ☐ online notarization, this 28 day of April, 2020, by Jesus Antonio Quintero Yamin, as Manager of JQ Real Estate LLC, a Foreign limited liability company, as Manager of JQ 107 F1 LLC, a Foreign limited liability company, as Manager of MTD Unit 3-307 LLC, a Florida limited liability company, who is personally known to me or who has produced ID as identification.

**[NOTARIAL SEAL]**

Ashley Araya  
NOTARY PUBLIC  
STATE OF FLORIDA  
Comm# 06057976  
Expires 12/1/2020

Print Name: Ashley Araya

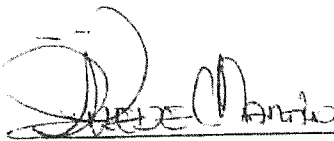
Notary Public, State of Florida

Commission #: 06057976My Commission Expires: 12/01/2020


IN WITNESS WHEREOF, the Developer caused these presents to be signed in their name by their proper officials.

Signed, witnessed, executed and acknowledged on this 30 day of April, 2020.

## WITNESSES:




Signature  
Ernesto De Luca  
Printed Name

  
Signature  
Carolina A. Igua  
Printed Name

## DEVELOPER:

MTD Unit 3-208 LLC,  
a Florida limited liability company

By:   
Name: Ernesto De Luca  
Title: Authorized Signatory


STATE OF Florida )  
 ) SS  
COUNTY OF Hernando )

The foregoing instrument was acknowledged before me by means of ☒ physical presence or ☐ online notarization, this 30 day of April, 2020, by Ernesto De Luca, as Authorized Signatory of MTD Unit 3-208 LLC, a Florida limited liability company, who is personally known to me or who has produced drivers license 291-1 as identification.

[NOTARIAL SEAL]



CAROLINA ANDREA IGUA  
Commission # GG 304955  
Expires January 10, 2023  
Bonded Thru Budget Notary Services

  
Print Name: Carolina A. Igua  
Notary Public, State of Florida  
Commission #: GG 304955  
My Commission Expires: Jan 10, 2023

IN WITNESS WHEREOF, the City caused these presents to be signed in their name by their proper officials.

Signed, witnessed, executed and acknowledged on this 12<sup>th</sup> day of February, 2020.

WITNESSES:

CITY OF DORAL:

[Signature]  
Signature  
Vanileth Perzura  
Printed Name

By:

[Signature]  
Juan Carlos Bermudez, Mayor

[Signature]  
Signature  
Jennifer Garcia  
Printed Name


Approved as to legal sufficiency:

[Signature]  
City Attorney

STATE OF Florida )  
 ) SS  
COUNTY OF Miami-Dade )

The foregoing instrument was acknowledged before me by means of ☒ physical presence or ☐ online notarization, this 18<sup>th</sup> day of June, 2020, by Juan Carlos Bermudez, as the Mayor of the City of Doral, who is personally known to me or who has produced as identification.

[NOTARIAL SEAL]



[Signature]  
Print Name: Vilmar Villafane  
Notary Public, State of Florida  
Commission #: GG 982951  
My Commission Expires: 7/8/2024

**EXHIBIT A**  
**LEGAL DESCRIPTION**

**Phase 1 and 2 Legal Description:** All of the lots in block 1, and all of the lots in block 2, and tracts a thru g, of "grand bay commons south", according to the plat thereof, as recorded in plat book 171, at page 45, of the public records of Miami Dade County, Florida.

**PHASE 3 & 4 Legal Description:** All of the lots in block 1, and all of the lots in block 2, and tracts a thru e, of "Midtown at Doral", according to the plat thereof, as recorded in plat book 171, at page 78, of the public records of Miami-Dade County, Florida.

**PHASE 5 & 6 Legal Description:** A portion of Section 8, Township 53 South, Range 40 East, City of Doral, Miami-Dade County, Florida, being more particularly described as follows:

COMMENCE at the Northwest Corner of said Section 8; thence S01°43'29"E, along the West Line of the Northwest 1/4 of said Section 8, for a distance of 240.07 feet; thence N89°39'28"E for a distance of 40.01 feet; thence continue N89°39'28"E for a distance of 310.09 feet; thence S01°43'29"E, along the West Line of a 170 feet Wide Florida Power and Light Easement, as recorded in Official Records Book 6142, at Page 326 of the Public Records of Miami-Dade County, Florida, for a distance of 379.33 feet to a point hereinafter referred to as Reference Point "A"; thence from the aforementioned Reference Point "A"; continue S01°43'29"E, along the West Line of a 170 feet Wide Florida Power and Light Easement, as recorded in Official Records Book 6142, at Page 326 of the Public Records of Miami-Dade County, Florida, for a distance of 60.00 feet; thence continue S01°43'29"E, along the last described line for a distance of 508.24 feet to a point hereinafter referred to as Reference Point "B"; thence from the aforementioned Reference Point "B"; continue S01°43'29"E, along the West Line of a 170 feet Wide Florida Power and Light Easement, as recorded in Official Records Book 6142, at Page 326 of the Public Records of Miami-Dade County, Florida, for a distance of 50.00 feet; thence continue S01°43'29"E, along the last described line for a distance of 1363.29 feet to a point hereinafter referred to as Reference Point "C"; thence S01°43'29"E, along the West Line of a 170 feet wide Florida Power and Light Easement, as recorded in Official Records Book 6142, at Page 326 of the Public Records of Miami-Dade County, Florida, for a distance of 60.00 feet to the POINT OF BEGINNING of the hereinafter described Parcel of Land; thence continue S01°43'29"E, along the last described line for a distance of 1208.64 feet to a point of curvature of a circular curve to the left, concave to the East; thence Southeasterly along the arc of said curve, having for its elements a radius of 23.00 feet, through a central angle of 12°33'35" for an arc distance of 5.04 feet; thence S88°16'17"W for a distance 310.55 feet a point hereinafter refer to a Reference Point "D"; thence N01°43'29"W, along a line 40.00 feet East of and parallel with the West Line of the Northwest 1/4 of said Section 8, for a distance of 1213.66 feet; thence N88°16'31"E for a distance of 310.00 feet to the POINT OF BEGINNING. LESS the external area formed by a 25 foot radius curve, concave to the Southeast and tangent to the Westerly and Northerly Lines of the above described Parcel.

LESS

A portion of Section 8, Township 53 South, Range 40 East, City of Doral, Miami-Dade County, Florida, being more particularly described as follows:

COMMENCE at the Northwest Corner of said Section 8; thence S01°43'29"E, along the West Line of the Northwest 1/4 of said Section 8, for a distance of 240.07 feet; thence N89°39'28"E for a distance of 40.01 feet; thence continue N89°39'28"E for a distance of 310.09 feet; thence S01°43'29"E, along the West Line of a 170 feet Wide Florida Power and Light Easement, as recorded in Official Records Book 6142, at Page 326 of the Public Records of Miami-Dade

County, Florida, for a distance of 379.33 feet to a point hereinafter referred to as Reference Point "A"; thence from the aforementioned Reference Point "A"; continue S01°43'29"E, along the West Line of a 170 feet Wide Florida Power and Light Easement, as recorded in Official Records Book 6142, at Page 326 of the Public Records of Miami-Dade County, Florida, for a distance of 60.00 feet; thence continue S01°43'29"E, along the last described line for a distance of 508.24 feet to a point hereinafter referred to as Reference Point "B"; thence from the aforementioned Reference Point "B"; continue S01°43'29"E, along the West Line of a 170 feet Wide Florida Power and Light Easement, as recorded in Official Records Book 6142, at Page 326 of the Public Records of Miami-Dade County, Florida, for a distance of 50.00 feet; thence continue S01°43'29"E, along the last described line for a distance of 1363.29 feet to a point hereinafter referred to as Reference Point "C"; thence from the aforementioned Reference Point "C"; continue S01°43'29"E, along the West Line of a 170 feet Wide Florida Power and Light Easement, as recorded in Official Records Book 6142, at Page 326 of the Public Records of Miami-Dade County, Florida, for a distance of 60.00 feet; thence continue S01°43'29"E, along the last described line for a distance of 697.19 feet to a point hereinafter referred to as Reference Point "E" and the POINT OF BEGINNING of the hereinafter described Parcel of Land; thence continue S01°43'29"E, along the last described line for a distance of 511.45 feet to a point of curvature of a circular curve to the left, concave to the East; thence Southeasterly along the arc of said curve, having for its elements a radius of 23.00 feet, through a central angle of 12°33'35" for an arc distance of 5.04 feet; thence S88°16'17"W for a distance of 310.55 feet to its intersection with a line 40.00 feet East of and parallel with the West Line of the Northwest 1/4 of said Section 8, said line also being the Easterly Right-of-way Line of N.W. 107th Avenue as recorded in Official Records Book 24939, at Page 4001 of the Public Records of Miami-Dade County, Florida; thence N01°43'29"W, along the last described line for a distance of 616.81 feet; thence N88°16'31"E, for a distance of 137.00 feet; thence S01°43'29"E, for a distance of 10.00 feet; thence N88°16'31"E, for a distance of 173.00 feet to a point on the said West Line of a 170 feet Wide Florida Power and Light Easement; thence S01°43'29"E along the last described line for a distance of 90.34 feet to the POINT OF BEGINNING.

**PHASE 7 & 8 Legal Description:** The South 644.84 feet of the following described three (3) Parcels of Land.

Parcel 1:

A portion of Section 8, Township 53 South, Range 40 East, City of Doral, Miami-Dade County, Florida, being more particularly described as follows:

COMMENCE at the Northwest Corner of said Section 8; thence S01°43'29"E, along the West Line of the Northwest 1/4 of said Section 8, for a distance of 240.07 feet; thence N89°39'28"E for a distance of 40.01 feet; thence continue N89°39'28"E for a distance of 310.09 feet; thence S01°43'29"E, along the West Line of a 170 feet Wide Florida Power and Light Easement, as recorded in Official Records Book 6142, at Page 326 of the Public Records of Miami-Dade County, Florida, for a distance of 379.33 feet to a point hereinafter referred to as Reference Point "A", said point also known as the S.W. Corner of Tract "A1", "GRAND BAY NORTH" according to the plat thereof, as recorded in Plat Book 170, Page 64, of the Public Records of Miami-Dade County, Florida; thence S01°43'29"E, along the West line of a 170 feet wide Florida Power and Light Easement, as recorded in Official Records Book 6142, at Page 326 of the Public Records of Miami-Dade County, Florida, for a distance of 60.00 feet to the POINT OF BEGINNING of the hereinafter described Parcel of Land; thence continue S01°43'29"E, along the last described line for a distance of 508.24 feet to a point hereinafter refer to as Reference Point "B"; thence S88°16'31"W for a distance of 104.00 feet; thence N01°43'29"W for a distance of 100.00 feet; thence S88°16'31"W for a distance of 206.00 feet; thence N01°43'29"W, along a line 40.00 feet

East of and parallel with the West Line of the Northwest 1/4 of said Section 8, for a distance of 408.24 feet; thence N88°16'31"E for a distance 310.00 feet to the POINT OF BEGINNING. Less that portion of Right-Of-Way dedicated per the plat of Grand Bay North, according to the plat thereof as recorded in Plat Book 170 at Page 64 of the Public Records of Miami-Dade County, Florida.

TOGETHER WITH:

Parcel 2:

COMMENCE at the aforementioned Reference Point "B"; thence S01°43'29"E, along the West Line of a 170 feet wide Florida Power and Light Easement, as recorded in Official Records Book 6142, at Page 326 of the Public Records of Miami-Dade County, Florida, for a distance of 50.00 feet to the POINT OF BEGINNING of the hereinafter described Parcel of Land; thence continue S01°43'29"E, along the last described line for a distance of 1363.29 feet to a point hereinafter refer to as Reference Point "C"; thence S88°16'31"W for a distance of 310.00 feet; thence N01°43'29"W, along a line 40.00 feet East of and parallel with the West Line of the Southwest 1/4 of said Section 8, for a distance of 1258.97 feet; thence N88°16'31"E for a distance of 206.00 feet; thence N01°43'29"W for a distance of 104.32 feet; thence N88°16'31"E for a distance of 104.00 feet to the POINT OF BEGINNING. LESS the external area formed by a 25 foot radius curve, concave to the Northeast and tangent to the South and West of the herein described Parcel.

TOGETHER WITH:

Parcel 3:

A portion of the West 1/2 of Section 8, Township 53 South, Range 40 East, Miami-Dade County, Florida, being more particularly described as follows:

COMMENCE at the Northwest Corner of said Section 8; thence S01°43'29"E, along the West Line of the Northwest 1/4 of said Section 8, for a distance of 1096.08 feet; thence N88°16'31"E for a distance of 40.00 feet to the POINT OF BEGINNING of the hereinafter described Parcel of Land; thence continue N88°16'31"E for a distance of 206.00 feet; thence S01°43'29"E for a distance of 100.00 feet; thence N88°16'31"E for a distance of 104.00 feet; thence S01°43'29"E, along the West Line of a 170.00 foot F.P.L Easement as recorded in Official Records Book 6142, Page 326, for a distance of 50.00 feet; thence S88°16'31"W for a distance of 104.00 feet; thence S01°43'29"E for a distance of 104.32 feet; thence S88°16'31"W for a distance of 206.00 feet to a point on a line 40.00 feet East of and parallel with the West Line of said Section 8; thence N01°43'29"W, along the last described line for a distance of 254.32 feet to the POINT OF BEGINNING.

**PHASE 9 & 10 Legal Description:** The North 644.85 feet of the South 1289.69 feet of the following described three (3) Parcels of Land.

Parcel 1:

A portion of Section 8, Township 53 South, Range 40 East, City of Doral, Miami-Dade County, Florida, being more particularly described as follows:

COMMENCE at the Northwest Corner of said Section 8; thence S01°43'29"E, along the West Line of the Northwest 1/4 of said Section 8, for a distance of 240.07 feet; thence N89°39'28"E for a distance of 40.01 feet; thence continue N89°39'28"E for a distance of 310.09 feet; thence S01°43'29"E, along the West Line of a 170 feet Wide Florida Power and Light Easement, as recorded in Official Records Book 6142, at Page 326 of the Public Records of Miami-Dade County, Florida, for a distance of 379.33 feet to a point hereinafter referred to as Reference Point "A", said point also known as the S.W. Corner of Tract "A1", "GRAND BAY NORTH", according to the plat thereof, as recorded in Plat Book 170, Page 64, of the Public Records of Miami-Dade County, Florida; thence S01°43'29"E, along the West line of a 170 feet wide Florida Power and Light Easement, as recorded in Official Records Book 6142, at Page 326 of the Public Records of Miami-Dade County, Florida, for a distance of 60.00 feet to the POINT OF BEGINNING of the hereinafter described Parcel of Land; thence continue S01°43'29"E, along the last described line for a distance of 508.24 feet to a point hereinafter refer to as Reference Point "B"; thence S88°16'31"W for a distance of 104.00 feet; thence N01°43'29"W for a distance of 100.00 feet; thence S88°16'31"W for a distance of 206.00 feet; thence N01°43'29"W, along a line 40.00 feet East of and parallel with the West Line of the Northwest 1/4 of said Section 8, for a distance of 408.24 feet; thence N88°16'31"E for a distance 310.00 feet to the POINT OF BEGINNING. Less that portion of Right-Of-Way dedicated per the plat of Grand Bay North, according to the plat thereof as recorded in Plat Book 170 at Page 64 of the Public Records of Miami-Dade County, Florida.

TOGETHER WITH:

Parcel 2:

COMMENCE at the aforementioned Reference Point "B"; thence S01°43'29"E, along the West Line of a 170 feet wide Florida Power and Light Easement, as recorded in Official Records Book 6142, at Page 326 of the Public Records of Miami-Dade County, Florida, for a distance of 50.00 feet to the POINT OF BEGINNING of the hereinafter described Parcel of Land; thence continue S01°43'29"E, along the last described line for a distance of 1363.29 feet to a point hereinafter refer to as Reference Point "C"; thence S88°16'31"W for a distance of 310.00 feet; thence N01°43'29"W, along a line 40.00 feet East of and parallel with the West Line of the Southwest 1/4 of said Section 8, for a distance of 1258.97 feet; thence N88°16'31"E for a distance of 206.00 feet; thence N01°43'29"W for a distance of 104.32 feet; thence N88°16'31"E for a distance of 104.00 feet to the POINT OF BEGINNING.

TOGETHER WITH:

Parcel 3:

A portion of the West ½ of Section 8, Township 53 South, Range 40 East, Miami-Dade County, Florida, being more particularly described as follows:

COMMENCE at the Northwest Corner of said Section 8; thence S01°43'29"E, along the West Line of the Northwest 1/4 of said Section 8, for a distance of 1096.08 feet; thence N88°16'31"E for a distance of 40.00 feet to the POINT OF BEGINNING of the hereinafter described Parcel of Land; thence continue N88°16'31"E for a distance of 206.00 feet; thence S01°43'29"E for a distance of 100.00 feet; thence N88°16'31"E for a distance of 104.00 feet; thence S01°43'29"E, along the West Line of a 170.00 foot F.P.L Easement as recorded in Official Records Book 6142, Page 326, for a distance of 50.00 feet; thence S88°16'31"W for a distance of 104.00 feet; thence S01°43'29"E for a distance of 104.32 feet; thence S88°16'31"W for a distance of 206.00 feet to a point on a line 40.00 feet East of and parallel with the West Line of said Section 8; thence

N01°43'29"W, along the last described line for a distance of 254.32 feet to the POINT OF BEGINNING.

**PHASE 11 Legal Description:** The South half (1/2) of the following described property:  
All of the following described three (3) Parcels, LESS the South 1289.69 feet thereof.

**Parcel 1:**

A portion of Section 8, Township 53 South, Range 40 East, City of Doral, Miami-Dade County, Florida, being more particularly described as follows:

COMMENCE at the Northwest Corner of said Section 8; thence S01°43'29"E, along the West Line of the Northwest 1/4 of said Section 8, for a distance of 240.07 feet; thence N89°39'28"E for a distance of 40.01 feet; thence continue N89°39'28"E for a distance of 310.09 feet; thence S01°43'29"E, along the West Line of a 170 feet Wide Florida Power and Light Easement, as recorded in Official Records Book 6142, at Page 326 of the Public Records of Miami-Dade County, Florida, for a distance of 379.33 feet to a point hereinafter referred to as Reference Point "A", said point also known as the S.W. Corner of Tract "A1", "GRAND BAY NORTH", according to the plat thereof, as recorded in Plat Book 170, Page 64, of the Public Records of Miami-Dade County, Florida; thence S01°43'29"E, along the West line of a 170 feet wide Florida Power and Light Easement, as recorded in Official Records Book 6142, at Page 326 of the Public Records of Miami-Dade County, Florida, for a distance of 60.00 feet to the POINT OF BEGINNING of the hereinafter described Parcel of Land; thence continue S01°43'29"E, along the last described line for a distance of 508.24 feet to a point hereinafter refer to as Reference Point "B"; thence S88°16'31"W for a distance of 104.00 feet; thence N01°43'29"W for a distance of 100.00 feet; thence S88°16'31"W for a distance of 206.00 feet; thence N01°43'29"W, along a line 40.00 feet East of and parallel with the West Line of the Northwest 1/4 of said Section 8, for a distance of 408.24 feet; thence N88°16'31"E for a distance 310.00 feet to the POINT OF BEGINNING. Less that portion of Right-Of-Way dedicated per the plat of Grand Bay North, according to the plat thereof as recorded in Plat Book 170 at Page 64 of the Public Records of Miami-Dade County, Florida.

TOGETHER WITH:

**Parcel 2:**

COMMENCE at the aforementioned Reference Point "B"; thence S01°43'29"E, along the West Line of a 170 feet wide Florida Power and Light Easement, as recorded in Official Records Book 6142, at Page 326 of the Public Records of Miami-Dade County, Florida, for a distance of 50.00 feet to the POINT OF BEGINNING of the hereinafter described Parcel of Land; thence continue S01°43'29"E, along the last described line for a distance of 1363.29 feet to a point hereinafter refer to as Reference Point "C"; thence S88°16'31"W for a distance of 310.00 feet; thence N01°43'29"W, along a line 40.00 feet East of and parallel with the West Line of the Southwest 1/4 of said Section 8, for a distance of 1258.97 feet; thence N88°16'31"E for a distance of 206.00 feet; thence N01°43'29"W for a distance of 104.32 feet; thence N88°16'31"E for a distance of 104.00 feet to the POINT OF BEGINNING.

TOGETHER WITH:

**Parcel 3:**

A portion of the West 1/2 of Section 8, Township 53 South, Range 40 East, Miami-Dade County, Florida, being more particularly described as follows:

COMMENCE at the Northwest Corner of said Section 8; thence S01°43'29"E, along the West Line of the Northwest 1/4 of said Section 8, for a distance of 1096.08 feet; thence N88°16'31"E for a distance of 40.00 feet to the POINT OF BEGINNING of the hereinafter described Parcel of Land; thence continue N88°16'31"E for a distance of 206.00 feet; thence S01°43'29"E for a distance of 100.00 feet; thence N88°16'31"E for a distance of 104.00 feet; thence S01°43'29"E, along the West Line of a 170.00 foot F.P.L Easement as recorded in Official Records Book 6142, Page 326, for a distance of 50.00 feet; thence S88°16'31"W for a distance of 104.00 feet; thence S01°43'29"E for a distance of 104.32 feet; thence S88°16'31"W for a distance of 206.00 feet to a point on a line 40.00 feet East of and parallel with the West Line of said Section 8; thence N01°43'29"W, along the last described line for a distance of 254.32 feet to the POINT OF BEGINNING.

**PHASE 12 Legal Description:** The North Half (1/2) of the following described Parcel:

All of the following described three (3) Parcels, LESS the South 1289.69 feet thereof.

Parcel 1:

A portion of Section 8, Township 53 South, Range 40 East, City of Doral, Miami-Dade County, Florida, being more particularly described as follows:

COMMENCE at the Northwest Corner of said Section 8; thence S01°43'29"E, along the West Line of the Northwest 1/4 of said Section 8, for a distance of 240.07 feet; thence N89°39'28"E for a distance of 40.01 feet; thence continue N89°39'28"E for a distance of 310.09 feet; thence S01°43'29"E, along the West Line of a 170 feet Wide Florida Power and Light Easement, as recorded in Official Records Book 6142, at Page 326 of the Public Records of Miami-Dade County, Florida, for a distance of 379.33 feet to a point hereinafter referred to as Reference Point "A", said point also known as the S.W. Corner of Tract "A1", "GRAND BAY NORTH", according to the plat thereof, as recorded in Plat Book 170, Page 64, of the Public Records of Miami-Dade County, Florida; thence S01°43'29"E, along the West line of a 170 feet wide Florida Power and Light Easement, as recorded in Official Records Book 6142, at Page 326 of the Public Records of Miami-Dade County, Florida, for a distance of 60.00 feet to the POINT OF BEGINNING of the hereinafter described Parcel of Land; thence continue S01°43'29"E, along the last described line for a distance of 508.24 feet to a point hereinafter refer to as Reference Point "B"; thence S88°16'31"W for a distance of 104.00 feet; thence N01°43'29"W for a distance of 100.00 feet; thence S88°16'31"W for a distance of 206.00 feet; thence N01°43'29"W, along a line 40.00 feet East of and parallel with the West Line of the Northwest 1/4 of said Section 8, for a distance of 408.24 feet; thence N88°16'31"E for a distance 310.00 feet to the POINT OF BEGINNING. Less that portion of Right-Of-Way dedicated per the plat of Grand Bay North, according to the plat thereof as recorded in Plat Book 170 at Page 64 of the Public Records of Miami-Dade County, Florida.

TOGETHER WITH:

Parcel 2:

COMMENCE at the aforementioned Reference Point "B"; thence S01°43'29"E, along the West Line of a 170 feet wide Florida Power and Light Easement, as recorded in Official Records Book 6142, at Page 326 of the Public Records of Miami-Dade County, Florida, for a distance of 50.00 feet to the POINT OF BEGINNING of the hereinafter described Parcel of Land; thence continue S01°43'29"E, along the last described line for a distance of 1363.29 feet to a point hereinafter refer to as Reference Point "C"; thence S88°16'31"W for a distance of 310.00 feet; thence

N01°43'29"W, along a line 40.00 feet East of and parallel with the West Line of the Southwest 1/4 of said Section 8, for a distance of 1258.97 feet; thence N88°16'31"E for a distance of 206.00 feet; thence N01°43'29"W for a distance of 104.32 feet; thence N88°16'31"E for a distance of 104.00 feet to the POINT OF BEGINNING.

TOGETHER WITH:

Parcel 3:

A portion of the West 1/2 of Section 8, Township 53 South, Range 40 East, Miami-Dade County, Florida, being more particularly described as follows:

COMMENCE at the Northwest Corner of said Section 8; thence S01°43'29"E, along the West Line of the Northwest 1/4 of said Section 8, for a distance of 1096.08 feet; thence N88°16'31"E for a distance of 40.00 feet to the POINT OF BEGINNING of the hereinafter described Parcel of Land; thence continue N88°16'31"E for a distance of 206.00 feet; thence S01°43'29"E for a distance of 100.00 feet; thence N88°16'31"E for a distance of 104.00 feet; thence S01°43'29"E, along the West Line of a 170.00 foot F.P.L Easement as recorded in Official Records Book 6142, Page 326, for a distance of 50.00 feet; thence S88°16'31"W for a distance of 104.00 feet; thence S01°43'29"E for a distance of 104.32 feet; thence S88°16'31"W for a distance of 206.00 feet to a point on a line 40.00 feet East of and parallel with the West Line of said Section 8; thence N01°43'29"W, along the last described line for a distance of 254.32 feet to the POINT OF BEGINNING.

**PHASE 13 Legal Description:** A portion of Section 8, Township 53 South, Range 40 East, City of Doral, Miami-Dade County, Florida, being more particularly described as follows:

COMMENCE at the Northwest Corner of said Section 8; thence S01°43'29"E, along the West Line of the Northwest 1/4 of said Section 8, for a distance of 240.07 feet; thence N89°39'28"E for a distance of 40.01 feet to the POINT OF BEGINNING of the hereinafter described Parcel of Land; thence continue N89°39'28"E for a distance of 310.09 feet; thence S01°43'29"E, along the West Line of a 170 feet Wide Florida Power and Light Easement, as recorded in Official Records Book 6142, at Page 326 of the Public Records of Miami-Dade County, Florida, for a distance of 379.33 feet to a point hereinafter refer to as Reference Point "A"; thence S88°16'31"W for a distance of 310.00 feet; thence N01°43'29"W, along a line 40.00 feet East of and parallel with the said West Line of the Northwest 1/4 of said Section 8, for a distance of 386.81 feet to the POINT OF BEGINNING. Less that portion of Right-of-Way dedicated as per the plat of Grand Bay North, according to the plat thereof, as recorded in Plat Book 170, at Page 64, of the Public Records of Miami-Dade County, Florida.

**EXHIBIT “D”**

**SECOND MODIFICATION TO DEVELOPMENT AGREEMENT**



CFN 2022R0315324  
OR BK 33135 Pgs 3713-3779 (67Pgs)  
RECORDED 04/18/2022 09:52:37  
HARVEY RUVIN, CLERK OF COURT  
MIAMI-DADE COUNTY, FLORIDA

This instrument was prepared by:

Name: Alejandro J. Arias, Esq.  
Address: Holland & Knight LLP  
701 Brickell Avenue  
Suite 3000  
Miami, Florida 33131

(Space reserved for Clerk of Court)

**SECOND MODIFICATION OF MASTER DEVELOPMENT AGREEMENT  
RECORDED AT OFFICIAL RECORDS BOOK 29422 AT PAGES 4516 - 4530**

THIS SECOND MODIFICATION TO THE MASTER DEVELOPMENT AGREEMENT (hereinafter the "Second Modification") is entered into this 8 day of April, 2022, by and between Century Midtown Properties, LLC, a Florida limited liability company, Century Town Center 1, LLC, a Delaware limited liability company, and Century Town Center 2, LLC, a Delaware limited liability company (collectively the "Developer"), and the City of Doral, Florida, a Florida municipal corporation (hereinafter the "City").

**WITNESSETH:**

WHEREAS, the Developer is the owner of the real property located within the boundaries of the City, the legal description of which is attached hereto and made a part hereof as Exhibit "A";

WHEREAS, the Property is currently designated "Community Mixed-Use" on the City's Comprehensive Plan and zoned "Planned Unit Development (PUD)" pursuant to the Land Development Regulations;

WHEREAS, on December 8, 2014, a Development Agreement was entered into between the Developer and the City, and was recorded in the Public Records of Miami-Dade County in Official Records Book 29422 at Pages 4516 – 4530 (the "Development Agreement"), a copy of which is attached as Exhibit "B";

WHEREAS, the Development Agreement approved the phased development of the Property with a maximum of 1,548 dwelling units, 300,000 square feet of gross leasable area of

commercial use, 75,000 square feet of net leasable area of office use, and a 47,000 square foot clubhouse, as permitted by the City's Comprehensive Plan and the Land Development Regulations (the "Project");

WHEREAS, on February 12, 2020, a Modification to the Development Agreement was entered into between the then owner of the property covered by the Development Agreement and the City, which is recorded in the Public Records of Miami-Dade County in Official Records Book 31982 at Pages 4378 - 4408, a copy of which is attached as Exhibit "C", to allow for the development of the phases that remained unbuilt, and to establish the remaining development rights under a new phasing schedule: "Phase II", "Phase III", "Phase IV", "Phase V", and Phase "VI" (the "Modification");

WHEREAS, each of these phases are treated as their own respective self-contained projects and subdivisions under "Planned Unit Development (PUD)" Land Development Regulations;

WHEREAS, Phase II, which encompasses the Property, may be developed with a maximum of 505 dwelling units, 89,750 square feet of gross leasable area of commercial use, and a 47,000 square foot clubhouse;

WHEREAS, the Developer now seeks to modify the Phase II development program to allow for an increase of 170 dwelling units (the "Additional Units") and an increase of 4,650 square feet of gross leasable area of commercial use;

WHEREAS, the Second Modification will allow for the more effective and efficient use of land resources, and will serve to provide for a more balanced and sustainable mix of uses on the Property;

WHEREAS, pursuant to Paragraph 22 of the Second Modification, the Development Agreement may be modified, amended, or released by the City and the owner(s) of the respective

and individual Phase being modified, amended, or released, without the consent of any other owners of the other Phases, their successors or assigns, provided that such modification, amendment, release has been approved by the City after public hearing.

NOW, THEREFORE, in consideration of the conditions, covenants and mutual promises hereinafter set forth, the Developer and the City agree as follows:

1. Paragraph 5 of the Development Agreement is modified as follows:

**FROM:**

- “5. Permitted Development Uses and Building Intensities.

- a. **Permitted Development Uses.** Concurrently with the adoption and acceptance of this Agreement, the Developer has proffered and the City has accepted and adopted the Conceptual Master Plan and the Pattern Book as the binding development criteria for the Property (collectively, the "Project Approval"). In granting the Project Approval, the City has determined and hereby concurs that the Project is consistent with the City's Comprehensive Plan and that the Project Approval in accordance with the Land Development Regulations. Upon execution of this Agreement, the City confirms and agrees that the Property may be developed and used in the manner set forth in the Project Approval, the City's Comprehensive Plan, and the Land Development Regulations.
- b. **Phasing, Density and Intensities, Building Heights, and Setbacks.** Unless approved by the City in the future, the maximum density and intensities, setbacks, and height for any development on the Property shall be regulated by the Project Approval, the Land Development Regulations, and the applicable provisions and designations in the Comprehensive Plan in effect at the time of site plan approval.
  - i. **Phasing.** The Project will be developed in six (6) phases (the "Phases" or individually, a Phase) as contemplated in the Conceptual Master Plan, and as delineated below:

<i>Phase I:</i>	Maximum of 537 dwelling units and 68,500 square feet of gross leasable area of commercial use.
<i>Phase II:</i>	Maximum of 505 dwelling units, 89,750 square feet of gross leasable area of commercial use, and a 47,000 square foot

clubhouse.

*Phase III:* Maximum of 253 dwelling units and 44,875 square feet of gross leasable area of commercial use.

*Phase IV:* Maximum of 126 dwelling units and 22,437.5 square feet of gross leasable area of commercial use.

*Phase V:* Maximum of 127 dwelling units and 22,437.5 square feet of gross leasable area of commercial use.

*Phase VI:* Maximum of 52,000 square feet of gross leasable area of commercial use and 75,000 square feet of net leasable area of office use.

- ii. While the Conceptual Master Plan contemplates that the Property will be developed in six (6) Phases, which phases may not be sequential, residential density, and office and retail intensity may be shifted to other Phases of the Project so long as said transfer does not result in an overall increase of residential density or office and retail intensity for the Project. The Developer of each Phase shall adopt rules and regulations for the administration of the off-street parking within each phase which, at a minimum, recognize that guest spaces will be available for guests of the residents of each Phase. For purposes of illustration, 136 spaces in the garages that serve the four existing buildings in Phase I of the Project shall be designated as guest spaces for use by the guest of the residents in Phase I.
  - iii. **Density and Intensities.** Maximum density is further determined by the provisions of that certain Settlement Agreement, dated June 12, 2005, as modified by that certain Amendment to Settlement Agreement, approved by the City of Doral on February 12, 2007, pursuant to Resolution No. 07-06, as modified by the Second Amendment to Settlement Agreement recorded in Official Records Book 28642 at Page 4067 of the Public Records of Miami-Dade County, Florida, and as subsequently amended by that certain Third Amendment to Settlement Agreement recorded in Official Records Book 29252 at Page 1882 of the Public Records of Miami-Dade County, Florida, as it applies to the Property and as may be amended from time to time (collectively, the "Settlement Agreement").
  - iv. **Height.** The height of the buildings within the Project shall not exceed eight (8) stories; except within Phases IV and V wherein buildings may reach a height of ten (10) stories.
- c. **Residential Unit Type Mix.** Subject to the provisions of the Settlement Agreement, the Developer reserves the ability to modify the mix of the residential unit types to convert the mix of unit types between multi-family units and townhome units so long as said modification does not result in an overall increase of residential density for the Project.

NOT AN OFFICIAL COPY - PUBLIC ACCESS

The reduction of residential density resulting from the modification of the residential unit type mix shall be deemed consistent with the Project Approval, the Land Development Regulations, and the applicable provisions and designations in the Comprehensive Plan.”

TO:

“5. Permitted Development Uses and Building Intensities.

- a. **Permitted Development Uses.** Concurrently with the adoption and acceptance of this Agreement, the Developer has proffered and the City has accepted and adopted the Conceptual Master Plan and the Pattern Book as the binding development criteria for the Property (collectively, the "Project Approval"). In granting the Project Approval, the City has determined and hereby concurs that the Project is consistent with the City's Comprehensive Plan and that the Project Approval in accordance with the Land Development Regulations. Upon execution of this Agreement, the City confirms and agrees that the Property may be developed and used in the manner set forth in the Project Approval, the City's Comprehensive Plan, and the Land Development Regulations.
- b. **Phasing, Density and Intensities, Building Heights, and Setbacks.** Unless approved by the City in the future, the maximum density and intensities, setbacks, and height for any development on the Property shall be regulated by the Project Approval, the Land Development Regulations, and the applicable provisions and designations in the Comprehensive Plan in effect at the time of site plan approval.
- i. **Phasing.** The Project will be developed in six (6) phases (the “Phases” or individually, a Phase) as contemplated in the Conceptual Master Plan, and as delineated below:
- Phase I:* Maximum of 537 dwelling units and 68,500 square feet of gross leasable area of commercial use.
- Phase II:* Maximum of ~~505~~ 675 dwelling units, ~~89,750~~ 93,000 square feet of gross leasable area of commercial use, and a 47,000 square foot clubhouse.
- Phase III:* Maximum of 253 dwelling units and 44,875 square feet of gross leasable area of commercial use.
- Phase IV:* Maximum of 126 dwelling units and 22,437.5 square feet of gross leasable area of commercial use.
- Phase V:* Maximum of 127 dwelling units and 22,437.5 square feet of gross leasable area of commercial use.
- Phase VI:* Maximum of 52,000 square feet of gross leasable area of commercial use and 75,000 square feet of net leasable area of office use.

ii. While the Conceptual Master Plan contemplates that the Property will be developed in six (6) Phases, which phases may not be sequential, residential density, and office and retail intensity may be shifted to other Phases of the Project so long as said transfer does not result in an overall increase of residential density or office and retail intensity for the Project. The Developer of each Phase shall adopt rules and regulations for the administration of the off-street parking within each phase which, at a minimum, recognize that guest spaces will be available for guests of the residents of each Phase. For purposes of illustration, 136 spaces in the garages that serve the four existing buildings in Phase I of the Project shall be designated as guest spaces for use by the guest of the residents in Phase I.

iii. **Density and Intensities.** Maximum density is further determined by the provisions of that certain Settlement Agreement, dated June 12, 2005, as modified by that certain Amendment to Settlement Agreement, approved by the City of Doral on February 12, 2007, pursuant to Resolution No. 07-06, as modified by the Second Amendment to Settlement Agreement recorded in Official Records Book 28642 at Page 4067 of the Public Records of Miami-Dade County, Florida, and as subsequently amended by that certain Third Amendment to Settlement Agreement recorded in Official Records Book 29252 at Page 1882 of the Public Records of Miami-Dade County, Florida, that certain Fourth Amendment to Settlement Agreement pursuant to Resolution No. 15-209, passed and adopted by the City Council on October 21, 2015, and that certain Fifth Amendment to Settlement Agreement pursuant to Resolution No. 21-248 passed and adopted by the City Council on October 27, 2021, as it applies to the Property and as may be amended from time to time (collectively, the "Settlement Agreement").

iv. **Height.** The height of the buildings within the Project shall not exceed eight (8) stories; except within Phases IV and V wherein buildings may reach a height of ten (10) stories.

c. **Residential Unit Type Mix.** Subject to the provisions of the Settlement Agreement, the Developer reserves the ability to modify the mix of the residential unit types to convert the mix of unit types between multi-family units and townhome units so long as said modification does not result in an overall increase of residential density for the Project. The reduction of residential density resulting from the modification of the residential unit

type mix shall be deemed consistent with the Project Approval, the Land Development Regulations, and the applicable provisions and designations in the Comprehensive Plan.”

3. Additional Provisions.

a. **Workforce Housing Requirements.** The Developer shall make ten percent (10%) of the Additional Dwelling units in Phase II (the "Workforce Housing Units," as such term is defined in Section 74-887 (d) of the City Code), available to "Eligible Workforce Households," as such term is defined in Section 74-887 (b) of the City Code, for period of twenty years after the issuance of a certificate of occupancy for the Workforce Housing Units (the "Control Period"). Beginning on July 1 of the first year of the Control Period, and on every July 1 of every year of the Control Period, the Developer shall submit documentation to the City verifying that the Workforce Housing Units are being rented to Eligible Workforce Households.

b. **Off-Site Park Parcel Dedication.** To help mitigate the Application’s impact on the City’s park and recreation facilities, the Developer has identified for future conveyance to the City that certain parcel of land, consisting of approximately fifty (50) acres, which is located generally on the north side of NW 74 Street and west of NW 107 Avenue and which is currently being maintained as a preservation area, as more particularly described in Exhibit "C" (the "Off-Site Parcel"). As a condition to the approval of the Application, the Developer shall convey the Off-Site Parcel to the City at no cost to the City. The City and the Developer acknowledge that the City’s intended use of the Off-Site Parcel as a passive recreational area, including public view corridors (the “City’s Intended Use”), may require the approval of a modification of that certain conservation easement in favor of the South Florida Water Management District (the "SFWMD"), as amended, which is recorded at Official Records Book 27780, Pages 4630-4750 of the Public Records of Miami-Dade County (the “Modification”). The City shall have one-hundred and eighty (180) days (unless such time is extended by mutual agreement of the Developer and the City)

following final approval of the Application to secure the approval of the Modification by the SFWMD and, if applicable, the US Army Corps of Engineers and the County's Division of Environmental Resources Management (the "Environmental Agencies"). The Developer shall cooperate fully with the City, including by promptly signing any applications and documents required by the Environmental Agencies in connection with the approval of the Modification. The Developer shall cause the conveyance of the Off-Site Parcel to the City at no cost to the City in its "as is, where is" condition, subject to all existing exceptions and encumbrances and to be held as public park land, within ten (10) business days following the approval of the Modification. As additional consideration, the Developer agrees not to seek certificates of occupancy for more than 505 units until such time as the City has secured the approval of the Modification.

c. **Use of Clubhouse Amenities.** The use of the clubhouse amenities shall be limited to the residents of the Midtown PUD, their guests and invitees. Notwithstanding anything in the Homeowners' Association Documents for Midtown Doral (the "HOA Documents") to the contrary, this provision, and the provisions sets forth in the Declaration of Restrictions proffered by Century Midtown Properties, LLC (the "Declaration") and the Fifth Amendment to Settlement Agreement (the "Fifth Amendment"), shall supersede all conflicting language set forth therein.

d. **Electric Vehicle Charging Stations.** Notwithstanding anything in the Development Agreement to the contrary, the development of Phase II shall comply with the provisions of Section 77-141 of the City Code.

e. **On Demand Shuttle Service.** Within 180 days following the issuance of a certificate of occupancy for the clubhouse, the owner of the clubhouse shall provide transportation within the boundaries of the Midtown PUD to residents of the Midtown PUD (their guests and invitees) to and from the clubhouse during the operating hours of the clubhouse. The

transportation service may be provided on an *on-call / on-demand* basis or on a fixed route and schedule and through a third party service.

4. Except as hereby amended, all other conditions and provisions of the Development Agreement shall remain in full force and effect.

[ *SIGNATURE PAGES FOLLOW* ]

IN WITNESS WHEREOF, the Developer caused these presents to be signed in their name by their proper officials.

Signed, witnessed, executed and acknowledged on this 9 day of March, 2022.

**WITNESSES:**

[Signature]  
Signature  
JOSEFINA PEREZ  
Printed Name

[Signature]  
Signature  
JOSEFINA PEREZ  
Printed Name

**DEVELOPER:**


Century Midtown Properties, LLC,  
a Florida limited liability company

By: [Signature]  
Name: SERGIO PIND  
Title: \_\_\_\_\_

STATE OF Florida )  
COUNTY OF Miami-Dade ) SS

The foregoing instrument was acknowledged before me by means of ☒ physical presence or ☐ online notarization, this 9 day of March, 2022, by SERGIO PIND, as \_\_\_\_\_ of Century Midtown Properties, LLC, a Florida limited liability company, who is personally known to me or who has produced \_\_\_\_\_ as identification.

[NOTARIAL SEAL]



[Signature]  
Print Name: Sandra Maria Albo  
Notary Public, State of Florida  
Commission #: CC 981776  
My Commission Expires: April 26, 2024

IN WITNESS WHEREOF, the Developer caused these presents to be signed in their name by their proper officials.

Signed, witnessed, executed and acknowledged on this 9 day of March, 2022.

**WITNESSES:**

[Signature]  
Signature  
Jose Luis Perez  
Printed Name

[Signature]  
Signature  
Theresa Layne  
Printed Name

**DEVELOPER:**


Century Town Center 1, LLC,  
a Delaware limited liability company

[Signature]  
By: \_\_\_\_\_  
Name: Sergio Pineda  
Title: \_\_\_\_\_

STATE OF Florida )  
COUNTY OF Miami-Dade ) SS:

The foregoing instrument was acknowledged before me by means of ☒ physical presence or ☐ online notarization, this 9 day of March, 2022, by SERGIO PINEDA, as \_\_\_\_\_ of **CENTURY TOWN CENTER 1, LLC**, a Delaware limited liability company, who is personally known to me or \_\_\_\_\_ has produced \_\_\_\_\_ as identification.

[NOTARIAL SEAL]



[Signature]  
Print Name: Sandra Maria Albo  
Notary Public, State of Florida  
Commission #: GG 981776  
My Commission Expires: April 26, 2024

IN WITNESS WHEREOF, the Developer caused these presents to be signed in their name by their proper officials.

Signed, witnessed, executed and acknowledged on this 9 day of March, 2022.

**WITNESSES:**

[Signature]  
Signature  
Joselyn Rivera  
Printed Name

[Signature]  
Signature  
[Signature]  
Printed Name


**DEVELOPER:**

Century Town Center 2, LLC,  
a Delaware limited liability company

[Signature]  
By:  
Name: Sergio Pino  
Title: \_\_\_\_\_

STATE OF \_\_\_\_\_ )  
COUNTY OF \_\_\_\_\_ ) SS:

The foregoing instrument was acknowledged before me by means of ☒ physical presence or ☐ online notarization, this 9 day of March, 2022, by SERGIO PINO, as \_\_\_\_\_ of **CENTURY TOWN CENTER 2, LLC**, a Delaware limited liability company, who is personally known to me or \_\_\_\_\_ has produced \_\_\_\_\_ as identification.




[Signature]  
Print Name: Sandra Maria Albo  
Notary Public, State of Florida  
Commission #: GG 981776  
My Commission Expires: April 26, 2024

IN WITNESS WHEREOF, the City caused these presents to be signed in their name by their proper officials.

Signed, witnessed, executed and acknowledged on this 8<sup>th</sup> day of April, 2022.


WITNESSES:

CITY OF DORAL:

  
Signature  
Yamil Hernandez  
Printed Name

By:

  
Juan Carlos Bermudez, Mayor

  
Signature  
Stephanie Puglia  
Printed Name

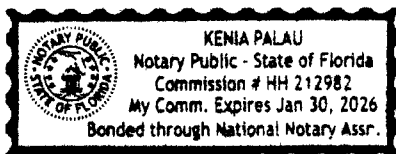
Approved as to legal sufficiency:


  
City Attorney

STATE OF Florida )  
COUNTY OF Miami Dade ) SS

The foregoing instrument was acknowledged before me by means of ☒ physical presence or ☐ online notarization, this 8 day of April, 2022, by Juan Carlos Bermudez, as the Mayor of the City of Doral, who is personally known to me or who has produced as identification.

[NOTARIAL SEAL]



  
Print Name: Kenia Palau  
Notary Public, State of Florida  
Commission #: HH212982  
My Commission Expires: Jan. 30, 2026

**EXHIBIT "A"**

**PHASE II - LEGAL DESCRIPTION**

#155252689\_v1

PARCEL 1 (PHASE 5 & 6)

A portion of Section 8, Township 53 South, Range 40 East, City of Doral, Miami-Dade County, Florida, being more particularly described as follows:

COMMENCE at the Northwest Corner of said Section 8; thence S01°43'29"E, along the West Line of the Northwest 1/4 of said Section 8, for a distance of 240.07 feet; thence N89°39'28"E for a distance of 40.01 feet; thence continue N89°39'28"E for a distance of 310.09 feet; thence S01°43'29"E, along the West Line of a 170 feet Wide Florida Power and Light Easement, as recorded in Official Records Book 6142, at Page 326 of the Public Records of Miami-Dade County, Florida, for a distance of 379.33 feet to a point hereinafter referred to as Reference Point "A"; thence from the aforementioned Reference Point "A"; continue S01°43'29"E, along the West Line of a 170 feet Wide Florida Power and Light Easement, as recorded in Official Records Book 6142, at Page 326 of the Public Records of Miami-Dade County, Florida, for a distance of 60.00 feet; thence continue S01°43'29"E, along the last described line for a distance of 508.24 feet to a point hereinafter referred to as Reference Point "B"; thence from the aforementioned Reference Point "B"; continue S01°43'29"E, along the West Line of a 170 feet Wide Florida Power and Light Easement, as recorded in Official Records Book 6142, at Page 326 of the Public Records of Miami-Dade County, Florida, for a distance of 50.00 feet; thence continue S01°43'29"E, along the last described line for a distance of 1363.29 feet to a point hereinafter referred to as Reference Point "C"; thence S01°43'29"E, along the West Line of a 170 feet wide Florida Power and Light Easement, as recorded in Official Records Book 6142, at Page 326 of the Public Records of Miami-Dade County, Florida, for a distance of 60.00 feet to the POINT OF BEGINNING of the hereinafter described Parcel of Land; thence continue S01°43'29"E, along the last described line for a distance of 606.88 feet to a point, said point being the Northeast Corner of Lot 10, Block 1 of "MIDTOWN AT DORAL", as recorded in Plat Book 171, at Page 78 of the Public Records of Miami-Dade County, Florida; thence S88°16'31"W, along the Northerly Line of said Lot 10 for a distance of 132.17 feet; the following six (6) courses and distance being along the Easterly and Northerly Boundary Line of the Clubhouse Parcel as recorded in Special Warranty Deed in Official Records Book 32836, Page 1254, of the Public Records of Miami-Dade County, Florida; 1) thence N01°43'29"W for a distance of 120.00 feet; 2) thence S88°16'31"W for a distance of 4.00 feet; 3) thence N01°43'29"W for a distance of 1.17 feet; 4) thence S88°16'31"W for a distance of 32.50 feet; 5) thence S01°43'29"E for a distance of 4.24 feet; 6) thence S88°16'31"W for a distance of 141.33 feet to its intersection with a line 40.00 feet East of and parallel with the West Line of the Northwest 1/4 of said Section 8, said line also being the Easterly Right-of-way Line of N.W. 107th Avenue as recorded in Official Records Book 24939, at Page 4001 of the Public Records of Miami-Dade County, Florida; thence N01°43'29"W, along the last described line for a distance of 464.95 feet to a point of curvature of a circular curve to the right, concave to the southeast; thence

Northerly, Northeasterly and Easterly along the arc of said curve, having for its elements a radius of 25.00 feet, through a central angle of  $90^{\circ}00'00''$  for an arc distance of 39.27 to a point of tangency; thence  $N88^{\circ}16'31''E$ , along the South Line of N.W. 82nd Street Right-of-way line, as shown on Plat of "Grand Bay South Roads", as recorded in Plat Book 171, at Page 91 of the Public Records of Miami-Dade County, Florida, for a distance of 285.00 feet to the POINT OF BEGINNING.

OF BEGINNING. LESS the external area formed by a 25 foot radius curve, concave to the Northeast and tangent to the South and West of the herein described Parcel.  
TOGETHER WITH:

Parcel 3:

A portion of the West 1/2 of Section 8, Township 53 South, Range 40 East, Miami-Dade County, Florida, being more particularly described as follows:

COMMENCE at the Northwest Corner of said Section 8; thence S01°43'29"E, along the West Line of the Northwest 1/4 of said Section 8, for a distance of 1096.08 feet; thence N88°16'31"E for a distance of 40.00 feet to the POINT OF BEGINNING of the hereinafter described Parcel of Land; thence continue N88°16'31"E for a distance of 206.00 feet; thence S01°43'29"E for a distance of 100.00 feet; thence N88°16'31"E for a distance of 104.00 feet; thence S01°43'29"E, along the West Line of a 170.00 foot F.P.L. Easement as recorded in Official Records Book 6142, Page 326, for a distance of 50.00 feet; thence S88°16'31"W for a distance of 104.00 feet; thence S01°43'29"E for a distance of 104.32 feet; thence S88°16'31"W for a distance of 206.00 feet to a point on a line 40.00 feet East of and parallel with the West Line of said Section 8; thence N01°43'29"W, along the last described line for a distance of 254.32 feet to the POINT OF BEGINNING.

PARCEL II (PHASE 7 & 8)

The South 644.84 feet of the following described three (3) Parcels of Land.

Parcel 1:

A portion of Section 8, Township 53 South, Range 40 East, City of Doral, Miami-Dade County, Florida, being more particularly described as follows:

COMMENCE at the Northwest Corner of said Section 8; thence S01°43'29"E, along the West Line of the Northwest 1/4 of said Section 8, for a distance of 240.07 feet; thence N89°39'28"E for a distance of 40.01 feet; thence continue N89°39'28"E for a distance of 310.09 feet; thence S01°43'29"E, along the West Line of a 170 feet Wide Florida Power and Light Easement, as recorded in Official Records Book 6142, at Page 326 of the Public Records of Miami-Dade County, Florida, for a distance of 379.33 feet to a point hereinafter referred to as Reference Point "A", said point also known as the S.W. Corner of Tract "A1", "GRAND BAY NORTH", according to the plat thereof, as recorded in Plat Book 170, Page 64, of the Public Records of Miami - Dade County, Florida; thence S01°43'29"E, along the West line of a 170 feet wide Florida Power and Light Easement, as recorded in Official Records Book 6142, at Page 326, of the Public Records of Miami - Dade County, Florida, for a distance of 60.00 feet to the POINT OF BEGINNING of the hereinafter described Parcel of Land; thence continue S01°43'29"E, along the last described line for a distance of 508.24 feet to a point hereinafter referred to as Reference Point "B"; thence S88°16'31"W for a distance of 104.00 feet; thence N01°43'29"W for a distance of 100.00 feet; thence S88°16'31"W for a distance of 206.00 feet; thence N01°43'29"W, along a line 40.00 feet East of and parallel with the West Line of the Northwest 1/4 of said Section 8, for a distance of 408.24 feet; thence N88°16'31"E for a distance of 310.00 feet to the POINT OF BEGINNING. Less that portion of Right-of-Way dedicated per the plat of Grand Bay North, according to the plat thereof as recorded in Plat Book 170, at Page 64, of the Public Records of Miami - Dade County, Florida.

TOGETHER WITH:

Parcel 2:

COMMENCE at the aforementioned Reference Point "B"; thence S01°43'29"E, along the West Line of a 170 feet wide Florida Power and Light Easement, as recorded in Official Records Book 6142, at Page 326, of the Public Records of Miami - Dade County, Florida, for a distance of 50.00 feet to the POINT OF BEGINNING of the hereinafter described Parcel of Land; thence continue S01°43'29"E, along the last described line for a distance of 1363.29 feet to a point hereinafter refer to as Reference Point "C"; thence S88°16'31"W for a distance of 310.00 feet; thence N01°43'29"W, along a line 40.00 feet East of and parallel with the West Line of the Southwest 1/4 of said Section 8, for a distance of 1258.97 feet; thence N88°16'31"E for a distance of 206.00 feet; thence N01°43'29"W for a distance of 104.32 feet; thence N88°16'31"E for a distance of 104.00 feet to the POINT

PARCEL III: (CENTURY TOWNE PLACE- CLUBHOUSE PARCEL)

A portion of Section 8, Township 53 South, Range 40 East, City of Doral, Miami-Dade County, Florida, being more particularly described as follows:

COMMENCE at the Northwest Corner of said Section 8; thence S01°43'29"E, along the West Line of the Northwest 1/4 of said Section 8, for a distance of 240.07 feet; thence N89°39'28"E for a distance of 40.01 feet; thence continue N89°39'28"E for a distance of 310.09 feet; thence S01°43'29"E, along the West Line of a 170 feet Wide Florida Power and Light Easement, as recorded in Official Records Book 6142, at Page 326 of the Public Records of Miami-Dade County, Florida, for a distance of 379.33 feet to a point hereinafter referred to as Reference Point "A"; thence from the aforementioned Reference Point "A"; continue S01°43'29"E, along the West Line of a 170 feet Wide Florida Power and Light Easement, as recorded in Official Records Book 6142, at Page 326 of the Public Records of Miami-Dade County, Florida, for a distance of 60.00 feet; thence continue S01°43'29"E, along the last described line for a distance of 508.24 feet to a point hereinafter referred to as Reference Point "B"; thence from the aforementioned Reference Point "B"; continue S01°43'29"E, along the West Line of a 170 feet Wide Florida Power and Light Easement, as recorded in Official Records Book 6142, at Page 326 of the Public Records of Miami-Dade County, Florida, for a distance of 50.00 feet; thence continue S01°43'29"E, along the last described line for a distance of 1363.29 feet to a point hereinafter referred to as Reference Point "C"; thence S01°43'29"E, along the West Line of a 170 feet wide Florida Power and Light Easement, as recorded in Official Records Book 6142, at Page 326 of the Public Records of Miami-Dade County, Florida, for a distance of 60.00 feet; thence continue S01°43'29"E, along the last described line for a distance of 606.88 feet to a point, said point being the Northeast Corner of Lot 10, Block 1 of "MIDTOWN AT DORAL", as recorded in Plat Book 171, at Page 78 of the Public Records of Miami-Dade County, Florida; thence continue S88°16'31"W, along the North Line of said Lot 10, for a distance of 132.17 feet the POINT OF BEGINNING of the hereinafter described Parcel of Land; the next following described three (3) courses and distances being along the North Line of said Lot 10; 1) thence S88°16'31"W for a distance of 40.83 feet; 2) thence N01°43'29"W for a distance of 10.00 feet; 3) thence S88°16'31"W for a distance of 137.00 feet; thence continue N01°43'29"W, along a line 40.00 feet East of and parallel with the West Line of the Northwest 1/4 of said Section 8, for a distance of 106.93 feet; thence continue N88°16'31"E for a distance of 141.33 feet; thence continue N01°43'29"W for a distance of 4.24 feet; thence continue N88°16'31"E for a distance of 32.50 feet; thence continue S01°43'29"E for a distance of 1.17 feet; thence continue N88°16'31"E for a distance of 4.00 feet; thence continue S01°43'29"E for a distance of 120.00 feet to the POINT OF BEGINNING.

**EXHIBIT “E”**

**THIRD MODIFICATION TO DEVELOPMENT AGREEMENT**



CFN 2024R0074057  
OR BK 34070 Pgs 2814-2951 (138Pgs)  
RECORDED 01/29/2024 12:10:51  
JUAN FERNANDEZ-BARQUIN  
CLERK OF THE COURT & COMPTROLLER  
MIAMI-DADE COUNTY, FL

This instrument was prepared by:

Name: Alejandro J. Arias, Esq.  
Address: Holland & Knight LLP  
701 Brickell Avenue  
Suite 3000  
Miami, Florida 33131

(Space reserved for Clerk of Court)

**THIRD MODIFICATION OF MASTER DEVELOPMENT AGREEMENT  
RECORDED AT OFFICIAL RECORDS BOOK 29422 AT PAGES 4516 - 4530**

THIS THIRD MODIFICATION TO THE MASTER DEVELOPMENT AGREEMENT (hereinafter the "Third Modification") is entered into this 23 day of January, 2024, by and between Century Midtown Properties, LLC ("Century Midtown"), a Florida limited liability company, Century Town Center 1, LLC ("CTC-1"), a Delaware limited liability company, and Century Town Center 2, LLC ("CTC-2"), a Delaware limited liability company (collectively the "Developers"), and the City of Doral, Florida, a Florida municipal corporation (hereinafter the "City").

**WITNESSETH:**

WHEREAS, the Developers hold the fee simple to that  $\pm 8.8$  acre parcel of land located east of NW 107 Avenue on both sides of NW 82 Street, more particularly described in the attached Exhibits: Exhibit "A-1 (Century Midtown Parcel)", Exhibit "A-2 (CTC-1 Parcel)", and Exhibit "A-3 (CTC-2 Parcel)" (collectively the "Property")

WHEREAS, the Property is currently designated "Community Mixed-Use" on the City's Comprehensive Plan and zoned "Planned Unit Development (PUD)" pursuant to the Land Development Regulations;

WHEREAS, on December 8, 2014, a Development Agreement was entered into between the Developer and the City, and was recorded in the Public Records of Miami-Dade County in Official Records Book 29422 at Pages 4516 – 4530 (the "Development Agreement"), a copy of

which is attached as Exhibit "B";

WHEREAS, the Development Agreement approved the phased development of the Property with a maximum of 1,548 dwelling units, 300,000 square feet of gross leasable area of commercial use, 75,000 square feet of net leasable area of office use, and a 47,000 square foot clubhouse, as permitted by the City's Comprehensive Plan and the Land Development Regulations (the "Project");

WHEREAS, on February 12, 2020, a Modification to the Development Agreement was entered into between the then owner of the property covered by the Development Agreement and the City, which is recorded in the Public Records of Miami-Dade County in Official Records Book 31982 at Pages 4378 - 4408, a copy of which is attached as Exhibit "C", to allow for the development of the phases that remained unbuilt, and to establish the remaining development rights under a new phasing schedule: "Phase II", "Phase III", "Phase IV", "Phase V", and Phase "VI" (the "Modification");

WHEREAS, on April 8, 2022, a Second Modification to the Development Agreement was entered into between the Developers and the City, which is recorded in the Public Records of Miami-Dade County in Official Records Book 33135 at Pages 3713 - 3779, a copy of which is attached as Exhibit "D", to allow for a modification of the Phase II development program to allow for an increase of 170 dwelling units and an increase of 4,650 square feet of gross leasable area of commercial use (the "Second Modification");

WHEREAS, the Second Modification approved the phased development of the Property with a maximum of 675 dwelling units, 93,000 square feet of gross leasable area of commercial use, and a 47,000 square foot clubhouse

WHEREAS, the Developers now seek to modify the Phase II development program to

allow for an increase of 59 dwelling units (the "Additional Units"), an increase of 11,052 square feet of clubhouse use, and a reduction of 31,936 square feet of gross leasable area of commercial use;

WHEREAS, based on the current build-out status of Phase II, the Developers also seek to modify the project approval language with respect to the clubhouse amenity, in order to specify and delineate that the construction, maintenance, and operations of the clubhouse amenity shall be the sole responsibility of Century Midtown, as the owner of the Century Midtown Parcel, whereupon the entirety of the clubhouse amenity is situated;

WHEREAS, the Third Modification will allow for the more efficient build-out of the Property, a more effective and appropriate use of land resources, and will serve to provide a more balanced and sustainable mix of uses on the Property;

WHEREAS, pursuant to Paragraph 22 of the Second Modification, the Development Agreement may be modified, amended, or released by the City and the owner(s) of the respective and individual Phase being modified, amended, or released, without the consent of any other owners of the other Phases, their successors or assigns, provided that such modification, amendment, release has been approved by the City after public hearing.

NOW, THEREFORE, in consideration of the conditions, covenants and mutual promises hereinafter set forth, the Developers and the City agree as follows:

1. Paragraph 5 of the Development Agreement is modified as follows:

**FROM:**

**"5. Permitted Development Uses and Building Intensities.**

- a. **Permitted Development Uses.** Concurrently with the adoption and acceptance of this Agreement, the Developer has proffered and the City has accepted and adopted the Conceptual Master Plan and the Pattern Book as the binding development criteria for the Property (collectively, the "Project Approval"). In granting the Project Approval, the City has determined and hereby concurs that the Project is consistent with the City's

Comprehensive Plan and that the Project Approval in accordance with the Land Development Regulations. Upon execution of this Agreement, the City confirms and agrees that the Property may be developed and used in the manner set forth in the Project Approval, the City's Comprehensive Plan, and the Land Development Regulations.

b. **Phasing, Density and Intensities, Building Heights, and Setbacks.** Unless approved by the City in the future, the maximum density and intensities, setbacks, and height for any development on the Property shall be regulated by the Project Approval, the Land Development Regulations, and the applicable provisions and designations in the Comprehensive Plan in effect at the time of site plan approval.

i. **Phasing.** The Project will be developed in six (6) phases (the "Phases" or individually, a Phase) as contemplated in the Conceptual Master Plan, and as delineated below:

*Phase I:* Maximum of 537 dwelling units and 68,500 square feet of gross leasable area of commercial use.

*Phase II:* Maximum of 675 dwelling units, 93,000 square feet of gross leasable area of commercial use, and a 47,000 square foot clubhouse.

*Phase III:* Maximum of 253 dwelling units and 44,875 square feet of gross leasable area of commercial use.

*Phase IV:* Maximum of 126 dwelling units and 22,437.5 square feet of gross leasable area of commercial use.

*Phase V:* Maximum of 127 dwelling units and 22,437.5 square feet of gross leasable area of commercial use.

*Phase VI:* Maximum of 52,000 square feet of gross leasable area of commercial use and 75,000 square feet of net leasable area of office use.

ii. While the Conceptual Master Plan contemplates that the Property will be developed in six (6) Phases, which phases may not be sequential, residential density, and office and retail intensity may be shifted to other Phases of the Project so long as said transfer does not result in an overall increase of residential density or office and retail intensity for the Project. The Developer of each Phase shall adopt rules and regulations for the administration of the off-street parking within each phase which, at a minimum, recognize that guest spaces will be available for guests of the residents of each Phase. For purposes of illustration, 136 spaces in the garages that serve the four existing buildings in Phase I of the Project shall be designated as guest spaces for use by the guest of the residents in Phase I.

- iii. **Density and Intensities.** Maximum density is further determined by the provisions of that certain Settlement Agreement, dated June 12, 2005, as modified by that certain Amendment to Settlement Agreement, approved by the City of Doral on February 12, 2007, pursuant to Resolution No. 07-06, as modified by the Second Amendment to Settlement Agreement recorded in Official Records Book 28642 at Page 4067 of the Public Records of Miami-Dade County, Florida, as subsequently amended by that certain Third Amendment to Settlement Agreement recorded in Official Records Book 29252 at Page 1882 of the Public Records of Miami-Dade County, Florida, that certain Fourth Amendment to Settlement Agreement pursuant to Resolution No. 15-209, passed and adopted by the City Council on October 21, 2015, and that certain Fifth Amendment to Settlement Agreement pursuant to Resolution No. 21-248 passed and adopted by the City Council on October 27, 2021, as it applies to the Property and as may be amended from time to time (collectively, the "Settlement Agreement").
- iv. **Height.** The height of the buildings within the Project shall not exceed eight (8) stories; except within Phases IV and V wherein buildings may reach a height of ten (10) stories.
- c. **Residential Unit Type Mix.** Subject to the provisions of the Settlement Agreement, the Developer reserves the ability to modify the mix of the residential unit types to convert the mix of unit types between multi-family units and townhome units so long as said modification does not result in an overall increase of residential density for the Project. The reduction of residential density resulting from the modification of the residential unit type mix shall be deemed consistent with the Project Approval, the Land Development Regulations, and the applicable provisions and designations in the Comprehensive Plan."

**TO:**

**"5. Permitted Development Uses and Building Intensities.**

- a. **Permitted Development Uses.** Concurrently with the adoption and acceptance of this Agreement, the Developer has proffered and the City has accepted and adopted the Conceptual Master Plan and the Pattern Book as the binding development criteria for the Property (collectively, the "Project Approval"). In granting the Project Approval, the City has determined and hereby concurs that the Project is consistent with the City's Comprehensive Plan and that the Project Approval in accordance with the Land Development Regulations. Upon execution of this Agreement, the City confirms and agrees that the Property may be developed and used in the manner set forth in the Project Approval, the City's Comprehensive Plan, and the Land Development Regulations.
- b. **Phasing, Density and Intensities, Building Heights, and Setbacks.** Unless approved by the City in the future, the maximum density and intensities, setbacks, and height for any development on the Property shall be regulated by the Project Approval, the Land Development Regulations, and the applicable provisions and designations in the

Comprehensive Plan in effect at the time of site plan approval.

- i. **Phasing.** The Project will be developed in six (6) phases (the "Phases" or individually, a Phase) as contemplated in the Conceptual Master Plan, and as delineated below:

*Phase I:* Maximum of 537 dwelling units and 68,500 square feet of gross leasable area of commercial use.

*Phase II:* Maximum of ~~675~~ 734 dwelling units, ~~93,000~~ 61,064 square feet of gross leasable area of commercial use, and a ~~47,000~~ 58,052 square foot clubhouse.

*Phase III:* Maximum of 253 dwelling units and 44,875 square feet of gross leasable area of commercial use.

*Phase IV:* Maximum of 126 dwelling units and 22,437.5 square feet of gross leasable area of commercial use.

*Phase V:* Maximum of 127 dwelling units and 22,437.5 square feet of gross leasable area of commercial use.

*Phase VI:* Maximum of 52,000 square feet of gross leasable area of commercial use and 75,000 square feet of net leasable area of office use.

- ii. While the Conceptual Master Plan contemplates that the Property will be developed in six (6) Phases, which phases may not be sequential, residential density, and office and retail intensity may be shifted to other Phases of the Project so long as said transfer does not result in an overall increase of residential density or office and retail intensity for the Project. The Developer of each Phase shall adopt rules and regulations for the administration of the off-street parking within each phase which, at a minimum, recognize that guest spaces will be available for guests of the residents of each Phase. For purposes of illustration, 136 spaces in the garages that serve the four existing buildings in Phase I of the Project shall be designated as guest spaces for use by the guest of the residents in Phase I.

- iii. **Density and Intensities.** Maximum density is further determined by the provisions of that certain Settlement Agreement, dated June 12, 2005, as modified by that certain Amendment to Settlement Agreement, approved by the City of Doral on February 12, 2007, pursuant to Resolution No. 07-06, as modified by the Second Amendment to Settlement Agreement recorded in Official Records Book 28642 at Page 4067 of the Public Records of Miami-Dade County, Florida, as subsequently amended by that certain Third Amendment to Settlement Agreement recorded in Official Records Book 29252 at Page 1882 of the Public Records of Miami-Dade

County, Florida, that certain Fourth Amendment to Settlement Agreement pursuant to Resolution No. 15-209, passed and adopted by the City Council on October 21, 2015, ~~and~~ that certain Fifth Amendment to Settlement Agreement pursuant to Resolution No. 21-248 passed and adopted by the City Council on October 27, 2021, and that certain Sixth Amendment to Settlement Agreement pursuant to Resolution No. \_\_\_\_\_ passed and adopted by the City Council on \_\_\_\_\_, as it applies to the Property and as may be amended from time to time (collectively, the "Settlement Agreement").

iv. **Height.** The height of the buildings within the Project shall not exceed eight (8) stories; except within Phases IV and V wherein buildings may reach a height of ten (10) stories.

c. **Residential Unit Type Mix.** Subject to the provisions of the Settlement Agreement, the Developer reserves the ability to modify the mix of the residential unit types to convert the mix of unit types between multi-family units and townhome units so long as said modification does not result in an overall increase of residential density for the Project. The reduction of residential density resulting from the modification of the residential unit type mix shall be deemed consistent with the Project Approval, the Land Development Regulations, and the applicable provisions and designations in the Comprehensive Plan."

2. Paragraph 6 of the Development Agreement is modified as follows:

**FROM:**

"6. Project Approval.

a. The Project Approval authorizes the development of a phased Project that currently contemplates a development program as specifically described in the Pattern Book and the Conceptual Master Plan. This development program consists of 1,548 dwelling units, 300,000 square feet of gross leasable area of commercial use, and 75,000 square feet of office use, and a 47,000 square foot clubhouse. The development of the Property in conformity with this development program, as provided in the Pattern Book and the Conceptual Master Plan, is referred to herein as the "Project."

b. **Further Development Review.** This Agreement and the Project Approval establish the criteria upon which the Project shall be developed and shall set forth the sole and exclusive limitation upon the development of the Project. Consistent with the foregoing and pursuant to Subsection 68-40(a) of the City's Land Development Code, prior to the issuance of any building permit for any Phase Property (the "Phase Building Site"), the Developer of such Phase shall submit a Phase Site Plan for the Phase Building Site (the "Phase Site Plan") that includes the proposed buildings for administrative review and approval by the City's Planning and Zoning Director or as may otherwise be provided in the Land Development Regulations. The Site Plan for each Phase Building Site shall be

designed to generally conform to the Project Approval and the applicable provisions of the Land Development Regulations and Comprehensive Plan. Said Site Plan shall include the number of bedrooms, bathrooms, and the square footage of each residential unit shown on the Site Plan for that residential building. Notwithstanding anything in this Agreement, the Conceptual Master Plan, or in the Pattern Book to the contrary, parking for subsequent phases of the Project shall be provided in accordance with Article IV of Chapter 77 of the City Code.

As depicted in the Conceptual Master Plan, the Project includes the construction and operation of a clubhouse within the boundaries of Phase II. In consideration of the City Council's approval of this Modification, the developer of Phase II agrees to commence construction of the clubhouse by no later than the earlier of (i) sixty days following the issuance of a building permit for the construction of any building in Phase II ; or (ii) March 30, 2022, unless said period is extended by the City Manager in his/her absolute discretion for good cause shown, which decision will be entirely administrative and not subject to appeal to the City Council. In the event, an extension is approved by the City Manager, any member of the Council within thirty days of the City Manager's decision may direct that the extension be placed on the agenda for review by the Mayor and Council. The Mayor and Council may overturn the City Manager's decision for any reason. Construction of the clubhouse shall be the exclusive obligation of the developer of Phase II. Once construction of the clubhouse begins, the developer of Phase II shall use its best efforts to complete the construction of the clubhouse within twenty-four (24) months of the start of construction. The timely performance of its obligations under this Paragraph by the developer of Phase II shall be subject to delay for "Force Majeure." The developer of Phase II shall use good faith efforts to counter and minimize the impact of any Force Majeure delay. The failure on the part of the developer of Phase II to commence or to complete the construction of the clubhouse as provided in this Paragraph 6 shall in no way affect the ability of the developers of Phases III, IV, V and VI to obtain permits and certificates of occupancy for the construction and occupancy of the proposed Project components for those phases. Any enforcement action by the City relating to the obligations of the developer(s) of any Phase under this Agreement, or relating to compliance with the City Code, shall be limited to the noncompliant developer and Phase."

TO:

"6. Project Approval.

a. The Project Approval authorizes the development of a phased Project that currently contemplates a development program as specifically described in the Pattern Book and the Conceptual Master Plan. This development program consists of ~~1,548~~ 1,777 dwelling units, ~~300,000~~ 271,314 square feet of gross leasable area of commercial use, and 75,000 square feet of office use, and a ~~47,000~~ 58,052 square foot clubhouse. The development of the Property in conformity with this development program, as provided in the Pattern Book and the Conceptual Master Plan, is referred to herein as the "Project."

b. Further Development Review. This Agreement and the Project Approval establish the criteria upon which the Project shall be developed and shall set forth the sole and exclusive limitation upon the development of the Project. Consistent with the foregoing and pursuant to Subsection 68-40(a) of the City's Land Development Code, prior to the issuance of any building permit for any Phase Property (the "Phase Building Site"), the Developer of such Phase shall submit a Phase Site Plan for the Phase Building Site (the "Phase Site Plan") that includes the proposed buildings for administrative review and approval by the City's Planning and Zoning Director or as may otherwise be provided in the Land Development Regulations. The Site Plan for each Phase Building Site shall be designed to generally conform to the Project Approval and the applicable provisions of the Land Development Regulations and Comprehensive Plan. Said Site Plan shall include the number of bedrooms, bathrooms, and the square footage of each residential unit shown on the Site Plan for that residential building. Notwithstanding anything in this Agreement, the Conceptual Master Plan, or in the Pattern Book to the contrary, parking for subsequent phases of the Project shall be provided in accordance with Article IV of Chapter 77 of the City Code.

As depicted in the Conceptual Master Plan, the Project includes the construction and operation of a clubhouse within the boundaries of Phase II, situated entirely on the Century Midtown Parcel. In consideration of the City Council's approval of this Modification, ~~the developer of Phase II Century Midtown~~ Century Midtown agrees to commence construction of the clubhouse by no later than the earlier of (i) sixty days following the issuance of a building permit for the construction of any building in Phase II ; or (ii) March 30, 2022, unless said period is extended by the City Manager in his/her absolute discretion for good cause shown, which decision will be entirely administrative and not subject to appeal to the City Council. In the event, an extension is approved by the City Manager, any member of the Council within thirty days of the City Manager's decision may direct that the extension be placed on the agenda for review by the Mayor and Council. The Mayor and Council may overturn the City Manager's decision for any reason. Construction, maintenance, and operation of the clubhouse shall be the exclusive obligation of the developer of Phase II Century Midtown and its successors and assigns. Once construction of the clubhouse begins, ~~the developer of Phase II Century Midtown~~ shall use its best efforts to complete the construction of the clubhouse within twenty-four (24) months of the start of construction. The timely performance of its obligations under this Paragraph by ~~the developer of Phase II Century Midtown~~ shall be subject to delay for "Force Majeure." ~~The developer of Phase II Century Midtown~~ shall use good faith efforts to counter and minimize the impact of any Force Majeure delay. The failure on the part of ~~the developer of Phase II Century Midtown~~ to commence or to complete the construction of the clubhouse as provided in this Paragraph 6 shall in no way affect the ability of the unrelated developers of Phases II, III, IV, V and VI to obtain permits and certificates of occupancy for the construction and occupancy of the proposed Project components for those phases. Any enforcement action by the City relating to the obligations of the developer(s) of any Phase under this Agreement, or relating to compliance with the City Code, shall be limited to the noncompliant developer and their respective parcel and/or Phase."

3. Except as hereby amended, all other conditions and provisions of the Development Agreement shall remain in full force and effect.

[ *SIGNATURE PAGES FOLLOW* ]

IN WITNESS WHEREOF, the Developer caused these presents to be signed in their name by their proper officials.

Signed, witnessed, executed and acknowledged on this 21 day of December, 2023.

**WITNESSES:**

[Signature]  
Signature  
Fluence Layre  
Printed Name

[Signature]  
Signature  
Edwando Tirado  
Printed Name

**DEVELOPER:**


Century Midtown Properties, LLC,  
a Florida limited liability company

By: [Signature]  
Name: Sergio Pino  
Title: Manager

STATE OF Florida )  
COUNTY OF Miami-Dade ) SS

The foregoing instrument was acknowledged before me by means of ☒ physical presence or ☐ online notarization, this 21 day of December, 2023, by Sergio Pino, as Manager of Century Midtown Properties, LLC, a Florida limited liability company, who is personally known to me or who has produced \_\_\_\_\_ as identification.

[NOTARIAL SEAL]



[Signature]  
Print Name: Sandra Maria Albo  
Notary Public, State of Florida  
Commission #: 981776  
My Commission Expires: 04/26/2024

IN WITNESS WHEREOF, the Developer caused these presents to be signed in their name by their proper officials.

Signed, witnessed, executed and acknowledged on this 21 day of December, 2023.

**WITNESSES:**

[Signature]  
Signature  
Flornice Layne  
Printed Name

[Signature]  
Signature  
Eduardo Tirado  
Printed Name

**DEVELOPER:**


Century Town Center 1, LLC,  
a Delaware limited liability company

By: [Signature]  
Name: Sergio Pino  
Title: Manager

STATE OF Florida )  
 ) SS:  
COUNTY OF \_\_\_\_\_ )

The foregoing instrument was acknowledged before me by means of ☒ physical presence or ☐ online notarization, this 21 day of December, 2023, by Sergio Pino, as manager of CENTURY TOWN CENTER 1, LLC, a Delaware limited liability company, who is personally known to me or \_\_\_\_\_ has produced \_\_\_\_\_ as identification.

[NOTARIAL SEAL]



[Signature]  
Print Name: Sandra Maria Albo  
Notary Public, State of Florida  
Commission #: 981776  
My Commission Expires: 04/26/2024

IN WITNESS WHEREOF, the Developer caused these presents to be signed in their name by their proper officials.

Signed, witnessed, executed and acknowledged on this 21 day of December, 2023.

**WITNESSES:**

[Signature]  
Signature  
Fernando Ayala  
Printed Name

[Signature]  
Signature  
Edwardo Torado  
Printed Name

**DEVELOPER:**


Century Town Center 2, LLC,  
a Delaware limited liability company

[Signature]  
By: \_\_\_\_\_  
Name: Sergio Pina  
Title: Manager

STATE OF Florida )  
COUNTY OF Miami Dade ) SS:

The foregoing instrument was acknowledged before me by means of ☒ physical presence or ☐ online notarization, this 21 day of December, 2023, by Sergio Pina, as Manager of CENTURY TOWN CENTER 2, LLC, a Delaware limited liability company, who is personally known to me or \_\_\_\_\_ has produced \_\_\_\_\_ as identification.

[NOTARIAL SEAL]



[Signature]  
Print Name: Sandra Maria Albo  
Notary Public, State of Florida  
Commission #: GG 981776  
My Commission Expires: 04/26/2024

IN WITNESS WHEREOF, the City caused these presents to be signed in their name by their proper officials.

Signed, witnessed, executed and acknowledged on this 23 day of January, 2024.

WITNESSES:

CITY OF DORAL:

Jennifer Garcia  
Signature  
Jennifer Garcia  
Printed Name

By: Christi Fraga  
Christi Fraga, Mayor


Jennifer Chirino  
Signature  
Jennifer Chirino  
Printed Name

Approved as to legal sufficiency:  
[Signature]  
City Attorney

STATE OF Florida )  
COUNTY OF Miami Dade ) SS

The foregoing instrument was acknowledged before me by means of ☒ physical presence or ☐ online notarization, this 23 day of January, 2024, by Christi Fraga, as the Mayor of the City of Doral, who is personally known to me or who has produced \_\_\_\_\_ as identification.

[NOTARIAL SEAL]



Costanza Diaz  
Print Name: COSTANZA DIAZ  
Notary Public, State of Florida  
Commission #: HH-066184  
My Commission Expires: 3/19/25

**EXHIBIT "A-1"**

**CENTURY MIDTOWN PARCEL LEGAL DESCRIPTION**

NOT AN OFFICIAL COPY - PUBLIC ACCESS - NOT AN OFFICIAL COPY - PUBLIC ACCESS -

CENTURY TOWNE PLACE- CLUBHOUSE PARCEL

LEGAL DESCRIPTION:

A portion of Section 8, Township 53 South, Range 40 East, City of Doral, Miami-Dade County, Florida, being more particularly described as follows:

COMMENCE at the Northwest Corner of said Section 8; thence S01°43'29"E, along the West Line of the Northwest 1/4 of said Section 8, for a distance of 240.07 feet; thence N89°39'28"E for a distance of 40.01 feet; thence continue N89°39'28"E for a distance of 310.09 feet; thence S01°43'29"E, along the West Line of a 170 feet Wide Florida Power and Light Easement, as recorded in Official Records Book 6142, at Page 326 of the Public Records of Miami-Dade County, Florida, for a distance of 379.33 feet to a point hereinafter referred to as Reference Point "A"; thence from the aforementioned Reference Point "A"; continue S01°43'29"E, along the West Line of a 170 feet Wide Florida Power and Light Easement, as recorded in Official Records Book 6142, at Page 326 of the Public Records of Miami-Dade County, Florida, for a distance of 60.00 feet; thence continue S01°43'29"E, along the last described line for a distance of 508.24 feet to a point hereinafter referred to as Reference Point "B"; thence from the aforementioned Reference Point "B"; continue S01°43'29"E, along the West Line of a 170 feet Wide Florida Power and Light Easement, as recorded in Official Records Book 6142, at Page 326 of the Public Records of Miami-Dade County, Florida, for a distance of 50.00 feet; thence continue S01°43'29"E, along the last described line for a distance of 1363.29 feet to a point hereinafter referred to as Reference Point "C"; thence S01°43'29"E, along the West Line of a 170 feet wide Florida Power and Light Easement, as recorded in Official Records Book 6142, at Page 326 of the Public Records of Miami-Dade County, Florida, for a distance of 60.00 feet; thence continue S01°43'29"E, along the last described line for a distance of 606.88 feet to a point, said point being the Northeast Corner of Lot 10, Block 1 of "MIDTOWN AT DORAL", as recorded in Plat Book 171, at Page 78 of the Public Records of Miami-Dade County, Florida; thence continue S88°16'31"W, along the North Line of said Lot 10, for a distance of 132.17 feet the POINT OF BEGINNING of the hereinafter described Parcel of Land; the next following described three (3) courses and distances being along the North Line of said Lot 10; 1) thence S88°16'31"W for a distance of 40.83 feet; 2) thence N01°43'29"W for a distance of 10.00 feet; 3) thence S88°16'31"W for a distance of 137.00 feet; thence continue N01°43'29"W, along a line 40.00 feet East of and parallel with the West Line of the Northwest 1/4 of said Section 8, for a distance of 106.93 feet; thence continue N88°16'31"E for a distance of 141.33 feet; thence continue N01°43'29"W for a distance of 4.24 feet; thence continue N88°16'31"E for a distance of 32.50 feet; thence continue S01°43'29"E for a distance of 1.17 feet; thence continue N88°16'31"E for a distance of 4.00 feet; thence continue S01°43'29"E for a distance of 120.00 feet to the POINT OF BEGINNING.

in Plat Book 171, at Page 91 of the Public Records of Miami-Dade County, Florida, for a distance of 285.00 feet to the POINT OF BEGINNING.

**EXHIBIT "A-2"**

**CTC-1 PARCEL LEGAL DESCRIPTION**

NOT AN OFFICIAL COPY - PUBLIC ACCESS - NOT AN OFFICIAL COPY - PUBLIC ACCESS -

PHASE 5 & 6 CTC-1

A portion of Section 8, Township 53 South, Range 40 East, City of Doral, Miami-Dade County, Florida, being more particularly described as follows:

COMMENCE at the Northwest Corner of said Section 8; thence S01°43'29"E, along the West Line of the Northwest 1/4 of said Section 8, for a distance of 240.07 feet; thence N89°39'28"E for a distance of 40.01 feet; thence continue N89°39'28"E for a distance of 310.09 feet; thence S01°43'29"E, along the West Line of a 170 feet Wide Florida Power and Light Easement, as recorded in Official Records Book 6142, at Page 326 of the Public Records of Miami-Dade County, Florida, for a distance of 379.33 feet to a point hereinafter referred to as Reference Point "A"; thence from the aforementioned Reference Point "A"; continue S01°43'29"E, along the West Line of a 170 feet Wide Florida Power and Light Easement, as recorded in Official Records Book 6142, at Page 326 of the Public Records of Miami-Dade County, Florida, for a distance of 60.00 feet; thence continue S01°43'29"E, along the last described line for a distance of 508.24 feet to a point hereinafter referred to as Reference Point "B"; thence from the aforementioned Reference Point "B"; continue S01°43'29"E, along the West Line of a 170 feet Wide Florida Power and Light Easement, as recorded in Official Records Book 6142, at Page 326 of the Public Records of Miami-Dade County, Florida, for a distance of 50.00 feet; thence continue S01°43'29"E, along the last described line for a distance of 1363.29 feet to a point hereinafter referred to as Reference Point "C"; thence S01°43'29"E, along the West Line of a 170 feet wide Florida Power and Light Easement, as recorded in Official Records Book 6142, at Page 326 of the Public Records of Miami-Dade County, Florida, for a distance of 60.00 feet to the POINT OF BEGINNING of the hereinafter described Parcel of Land; thence continue S01°43'29"E, along the last described line for a distance of 606.88 feet to a point, said point being the Northeast Corner of Lot 10, Block 1 of "MIDTOWN AT DORAL", as recorded in Plat Book 171, at Page 78 of the Public Records of Miami-Dade County, Florida; thence S88°16'31"W, along the Northerly Line of said Lot 10 for a distance of 132.17 feet; the following six (6) courses and distance being along the Easterly and Northerly Boundary Line of the Clubhouse Parcel as recorded in Special Warranty Deed in Official Records Book 32836, Page 1254, of the Public Records of Miami-Dade County, Florida; 1) thence N01°43'29"W for a distance of 120.00 feet; 2) thence S88°16'31"W for a distance of 4.00 feet; 3) thence N01°43'29"W for a distance of 1.17 feet; 4) thence S88°16'31"W for a distance of 32.50 feet; 5) thence S01°43'29"E for a distance of 4.24 feet; 6) thence S88°16'31"W for a distance of 141.33 feet to its intersection with a line 40.00 feet East of and parallel with the West Line of the Northwest 1/4 of said Section 8, said line also being the Easterly Right-of-way Line of N.W. 107th Avenue as recorded in Official Records Book 24939, at Page 4001 of the Public Records of Miami-Dade County, Florida; thence N01°43'29"W, along the last described line for a distance of 464.95 feet to a point of curvature of a circular curve to the right, concave to the southeast; thence Northerly, Northeasterly and Easterly along the arc of said curve, having for its elements a radius of 25.00 feet, through a central angle of 90°00'00" for an arc distance of 39.27 to a point of tangency; thence N88°16'31"E, along the South Line of N.W. 82nd Street Right-of-way line, as shown on Plat of "Grand Bay South Roads", as recorded

**EXHIBIT "A-3"**

**CTC-2 PARCEL LEGAL DESCRIPTION**

NOT AN OFFICIAL COPY - PUBLIC ACCESS - NOT AN OFFICIAL COPY - PUBLIC ACCESS -

**PHASE 7 & 8**

The South 644.84 feet of the following described three (3) Parcels of Land.

**Parcel 1:**

A portion of Section 8, Township 53 South, Range 40 East, City of Doral, Miami-Dade County, Florida, being more particularly described as follows:

COMMENCE at the Northwest Corner of said Section 8; thence S01°43'29"E, along the West Line of the Northwest 1/4 of said Section 8, for a distance of 240.07 feet; thence N89°39'28"E for a distance of 40.01 feet; thence continue N89°39'28"E for a distance of 310.09 feet; thence S01°43'29"E, along the West Line of a 170 feet Wide Florida Power and Light Easement, as recorded in Official Records Book 6142, at Page 326 of the Public Records of Miami-Dade County, Florida, for a distance of 379.33 feet to a point hereinafter referred to as Reference Point "A", said point also known as the S.W. Corner of Tract "A1", "GRAND BAY NORTH", according to the plat thereof, as recorded in Plat Book 170, Page 64, of the Public Records of Miami-Dade County, Florida; thence S01°43'29"E, along the West line of a 170 feet wide Florida Power and Light Easement, as recorded in Official Records Book 6142, at Page 326 of the Public Records of Miami-Dade County, Florida, for a distance of 60.00 feet to the POINT OF BEGINNING of the hereinafter described Parcel of Land; thence continue S01°43'29"E, along the last described line for a distance of 508.24 feet to a point hereinafter refer to as Reference Point "B"; thence S88°16'31"W for a distance of 104.00 feet; thence N01°43'29"W for a distance of 100.00 feet; thence S88°16'31"W for a distance of 206.00 feet; thence N01°43'29"W, along a line 40.00 feet East of and parallel with the West Line of the Northwest 1/4 of said Section 8, for a distance of 408.24 feet; thence N88°16'31"E for a distance 310.00 feet to the POINT OF BEGINNING. Less that portion of Right-Of-Way dedicated per the plat of Grand Bay North, according to the plat thereof as recorded in Plat Book 170 at Page 64 of the Public Records of Miami-Dade County, Florida.

TOGETHER WITH:

**Parcel 2:**

COMMENCE at the aforementioned Reference Point "B"; thence S01°43'29"E, along the West Line of a 170 feet wide Florida Power and Light Easement, as recorded in Official

Records Book 6142, at Page 326 of the Public Records of Miami-Dade County, Florida, for a distance of 50.00 feet to the POINT OF BEGINNING of the hereinafter described Parcel of Land; thence continue S01°43'29"E, along the last described line for a distance of 1363.29 feet to a point hereinafter refer to as Reference Point "C"; thence S88°16'31"W for a distance of 310.00 feet; thence N01°43'29"W, along a line 40.00 feet East of and parallel with the West Line of the Southwest 1/4 of said Section 8, for a distance of 1258.97 feet; thence N88°16'31"E for a distance of 206.00 feet; thence N01°43'29"W for a distance of 104.32 feet; thence N88°16'31"E for a distance of 104.00 feet to the POINT OF BEGINNING. LESS the external area formed by a 25 foot radius curve, concave to the Northeast and tangent to the South and West of the herein described Parcel.

TOGETHER WITH:

Parcel 3:

A portion of the West ½ of Section 8, Township 53 South, Range 40 East, Miami-Dade County, Florida, being more particularly described as follows:

COMMENCE at the Northwest Corner of said Section 8; thence S01°43'29"E, along the West Line of the Northwest 1/4 of said Section 8, for a distance of 1096.08 feet; thence N88°16'31"E for a distance of 40.00 feet to the POINT OF BEGINNING of the hereinafter described Parcel of Land; thence continue N88°16'31"E for a distance of 206.00 feet; thence S01°43'29"E for a distance of 100.00 feet; thence N88°16'31"E for a distance of 104.00 feet; thence S01°43'29"E, along the West Line of a 170.00 foot F.P.L Easement as recorded in Official Records Book 6142, Page 326, for a distance of 50.00 feet; thence S88°16'31"W for a distance of 104.00 feet; thence S01°43'29"E for a distance of 104.32 feet; thence S88°16'31"W for a distance of 206.00 feet to a point on a line 40.00 feet East of and parallel with the West Line of said Section 8; thence N01°43'29"W, along the last described line for a distance of 254.32 feet to the POINT OF BEGINNING.

**EXHIBIT “F”**

**FOURTH MODIFICATION TO DEVELOPMENT AGREEMENT**



CFN 2024R0798698  
OR BK 34459 Pgs 3247-3269 (23Pgs)  
RECORDED 10/24/2024 10:16:35  
JUAN FERNANDEZ-BARQUIN  
CLERK OF THE COURT & COMPTROLLER  
MIAMI-DADE COUNTY, FL

This instrument was prepared by:  
Name: Graham Penn  
Address: 200 S. Biscayne Boulevard,  
Suite 300  
Miami, FL 33131

(Space reserved for Clerk of Court)

**FOURTH MODIFICATION OF MASTER DEVELOPMENT AGREEMENT FOR  
MIDTOWN DORAL PLANNED UNIT DEVELOPMENT  
AS APPLIED TO PHASES IV, V, AND VI**

THIS THIRD MODIFICATION TO THE MASTER DEVELOPMENT AGREEMENT FOR MIDTOWN DORAL PLANNED UNIT DEVELOPMENT, as applicable to PHASE IV, V, and VI (hereinafter the "Third Modification") is entered into this 26 day of September, 2024, by and between entered into by and between Delcop Group, LLC, a Florida limited liability company and MTD Unit 3 503, LLC, a Florida limited liability company (collectively "Delcop"), and the City of Doral, a Florida municipal corporation (the "City"). Delcop and the City may be referred to individually as a "Party" and collectively as the "Parties."

**RECITALS**

**WHEREAS**, Delcop, a successor in interest to 107 Avenue Properties, LLC, the original owner and developer, now owns those certain parcels that constitute Phases 4, 5, and 6, three (3) parcels totaling  $\pm 7.2$  acres lying east of NW 107 Avenue and situated to the north and south of NW 88 Street, further identified by Folio No. 35-3008-000-0041, 35-3008-000-0048, and 35-3008-000-0051, as legally described in Exhibit "A" ("Delcop Properties"), of that certain proposed phased mixed-use development site known as Midtown Doral Planned Unit Development (the "Midtown Doral PUD");

**WHEREAS**, on December 8, 2014, a Master Development Agreement was entered into between the original owner and developer of the properties encompassing the Midtown Doral PUD and the City, recorded in the Public Records of Miami-Dade County in Official Records Book 29422 at Pages 4516 – 4530 (the "MDA");

**WHEREAS**, the MDA approved a phased development for the Midtown Doral PUD with a originally approved program that included a 1,548 dwelling units, 300,000 square feet of gross leasable area of commercial use, 75,000 square feet of net leasable area of office use, and a 47,000 square foot clubhouse, as permitted by the City's Comprehensive Plan and the Land Development Regulations (the "Original Project Entitlements");

**WHEREAS**, following the construction of the initial phase of the Midtown Doral PUD, a Modification to the Master Development Agreement, was entered into by and among 107 Avenue Doral Properties, LLC, a Florida limited liability company, New Doral 107, LLC, a Delaware limited liability company, MTD Unit 3-503, LLC, a Florida limited liability company, MTD Unit 3-307 LLC, a Florida limited liability company, MTD Unit 3-208 LLC, a Florida limited liability company, and Century Midtown on dated February 12, 2020, (the "First MDA Modification"), which allocated the remaining development rights of the Midtown Doral PUD into new development schedule of six (6) phases attributable over the remaining vacant parcels in the development (with Phases two (2) through six (6) unbuilt);

**WHEREAS**, on April 8, 2022, a Second Modification to the MDA was approved by the City, which is recorded in the Public Records of Miami-Dade County in Official Records Book 33135 at Pages 3713 – 3779 to allow for a modification of the Phase II development program to allow for an increase of 170 dwelling units and an increase of 4,650 square feet of gross leasable area of commercial use (the "Second Modification"), changing the development program of Phase II to maximum of 675 dwelling units, 93,000 square feet of gross leasable area of commercial use, and a 47,000 square foot clubhouse; and

**WHEREAS**, on April 26, 2023, a Third Modification of the MDA was approved further modifying the development program of Phase II allowing for an increase of 59 dwelling units, an increase of 11,052 square feet of clubhouse use, and a reduction of 31,936 square feet of gross leasable area of commercial use (the "Third Modification"), which is recorded in the Public Records of Miami-Dade County in Official Records Book 29422 at Pages 4516 - 4530; and

**WHEREAS**, pursuant to Paragraph 22 of the Second Modification, the MDA may be modified, amended, or released by the City and the owner(s) of the respective and individual Phase being modified, amended, or released, without the consent of any other owners of the other Phases, their successors or assigns, provided that such modification, amendment, and/or release has been approved by the City after public hearing;

**WHEREAS**, Delcop intends to develop the Delcop Properties with a development program that varies from Original Project Entitlements as applied to Phases IV, V, and VI, specifically to eliminate 75,000 square feet of net leasable area of office use, eliminate 74,125 square feet of gross leasable area of commercial use, and add 299 residential dwelling units, and in order to realize this development program, Delcop desires to amend the MDA as it affects the Delcop Properties as stated herein; and

**NOW, THEREFORE**, for and in consideration of the premises hereof and for other good and valuable consideration, the sufficiency of which is hereby acknowledged, the parties to hereby agree as follows:

**1. Recitals.** The above recitals are adopted, confirmed, and incorporated herein and made a part hereof by this reference.

2. **Amendment.** Paragraph 5 of the Master Development Agreement is hereby modified as follows:

**FROM:**

“5. Permitted Development Uses and Building Intensities.

a. Permitted Development Uses. Concurrently with the adoption and acceptance of this Agreement, the Developer has proffered and the City has accepted and adopted the Conceptual Master Plan and the Pattern Book as the binding development criteria for the Property (collectively, the "Project Approval"). In granting the Project Approval, the City has determined and hereby concurs that the Project is consistent with the City's Comprehensive Plan and that the Project Approval in accordance with the Land Development Regulations. Upon execution of this Agreement, the City confirms and agrees that the Property may be developed and used in the manner set forth in the Project Approval, the City's Comprehensive Plan, and the Land Development Regulations.

b. Phasing, Density and Intensities, Building Heights, and Setbacks. Unless approved by the City in the future, the maximum density and intensities, setbacks, and height for any development on the Property shall be regulated by the Project Approval, the Land Development Regulations, and the applicable provisions and designations in the Comprehensive Plan in effect at the time of site plan approval.

i. Phasing. The Project will be developed in six (6) phases (the "Phases" or individually, a Phase) as contemplated in the Conceptual Master Plan, and as delineated below:

Phase I:	Maximum of 537 dwelling units and 68,500 square feet of gross leasable area of commercial use.
Phase II:	Maximum of 734 dwelling units, 61,064 square feet of gross leasable area of commercial use, and a 58,052 square foot clubhouse.
Phase III:	Maximum of 253 dwelling units and 44,875 square feet of gross leasable area of commercial use.
Phase IV:	Maximum of 126 dwelling units and 22,437.5 square feet of gross leasable area of commercial use.
Phase V:	Maximum of 127 dwelling units and 22,437.5 square feet of gross leasable area of commercial use.
Phase VI:	Maximum of 52,000 square feet of gross leasable area of commercial use and 75,000 square feet of net leasable area of office use.

\* \* \*

iii. Density and Intensities. Maximum density is further determined by the provisions of that certain Settlement Agreement, dated June 12, 2005, as modified by that certain Amendment to Settlement Agreement, approved by the City of Doral on February 12, 2007, pursuant to Resolution No. 07-06, as modified by the Second Amendment to Settlement Agreement recorded in Official Records Book 28642 at Page 4067 of the Public Records of Miami-Dade County, Florida, as subsequently amended by that certain Third Amendment to Settlement Agreement recorded in Official Records Book 29252 at Page 1882 of the Public Records of Miami-Dade County, Florida, that certain Fourth Amendment to Settlement Agreement pursuant to Resolution No. 15-209, passed and adopted by the City Council on October 21, 2015, that certain Fifth Amendment to Settlement Agreement pursuant to Resolution No. 21-248 passed and adopted by the City Council on October 27, 2021, and that certain Sixth Amendment to Settlement Agreement pursuant to Resolution No. 23-13 passed and adopted by the City Council on April 26, 2023, as it applies to the Property and as may be amended from time to time (collectively, the "Settlement Agreement").

\* \* \*

c. Residential Unit Type Mix. Subject to the provisions of the Settlement Agreement, the Developer reserves the ability to modify the mix of the residential unit types to convert the mix of unit types between multi-family units and townhome units so long as said modification does not result in an overall increase of residential density for the Project. The reduction of residential density resulting from the modification of the residential unit type mix shall be deemed consistent with the Project Approval, the Land Development Regulations, and the applicable provisions and designations in the Comprehensive Plan."

**TO:**

"5. Permitted Development Uses and Building Intensities.

a. Permitted Development Uses. Concurrently with the adoption and acceptance of this Agreement, the Developer has proffered and the City has accepted and adopted the Conceptual Master Plan and the Pattern Book as the binding development criteria for the Property (collectively, the "Project Approval"). In granting the Project Approval, the City has determined and hereby concurs that the Project is consistent with the City's Comprehensive Plan and that the Project Approval in accordance with the Land Development Regulations. Upon execution of this Agreement, the City confirms and agrees that the Property may be developed and used in the manner set forth in the Project Approval, the City's Comprehensive Plan, and the Land Development Regulations.

b. Phasing, Density and Intensities, Building Heights, and Setbacks. Unless approved by the City in the future, the maximum density and intensities, setbacks, and height for any development on the Property shall be regulated by the Project Approval, the Land Development Regulations, and the applicable provisions and designations in the Comprehensive Plan in effect at the time of site plan approval.

i. Phasing. The Project will be developed in six (6) phases (the "Phases" or individually, a Phase) as contemplated in the Conceptual Master Plan, and as delineated below:

- Phase I: Maximum of 537 dwelling units and 68,500 square feet of gross leasable area of commercial use.
- Phase II: Maximum of 734 dwelling units, 61,064 square feet of gross leasable area of commercial use, and a 58,052 square foot clubhouse..
- Phase III: Maximum of 253 dwelling units and 44,875 square feet of gross leasable area of commercial use.
- Phase IV: Maximum of 146 dwelling units.
- Phase V: Maximum of 203 dwelling units and 11,370 square feet of gross leasable area of commercial use.
- Phase VI: Maximum of 203 dwelling units and 11,370 square feet of gross leasable area of commercial use.

\* \* \*

iii. Density and Intensities. Maximum density is further determined by the provisions of that certain Settlement Agreement, dated June 12, 2005, as modified by that certain Amendment to Settlement Agreement, approved by the City of Doral on February 12, 2007, pursuant to Resolution No. 07-06, as modified by the Second Amendment to Settlement Agreement recorded in Official Records Book 28642 at Page 4067 of the Public Records of Miami-Dade County, Florida, as subsequently amended by that certain Third Amendment to Settlement Agreement recorded in Official Records Book 29252 at Page 1882 of the Public Records of Miami-Dade County, Florida, that certain Fourth Amendment to Settlement Agreement pursuant to Resolution No. 15-209, passed and adopted by the City Council on October 21, 2015, that certain Fifth Amendment to Settlement Agreement pursuant to Resolution No. 21-248 passed and adopted by the City Council on October 27, 2021, that certain Sixth Amendment to Settlement Agreement pursuant to Resolution No. 23-13 passed and adopted by the City Council on April 26, 2023, and that certain Seventh Amendment to Settlement Agreement pursuant to Resolution No. 24-201 passed and adopted by the City Council on August 14, 2024, as it applies to the Property and as may be amended from time to time, (collectively, the "Settlement Agreement").

\* \* \*

c. Residential Unit Type Mix. Subject to the provisions of the Settlement Agreement, the Developer reserves the ability to modify the mix of the residential unit types to convert the mix of unit types between multi-family units and townhome units so long as said modification does not result in an overall increase of residential density for the Project. The reduction of residential density resulting from the modification of the residential unit type mix shall be deemed consistent with the Project Approval, the Land Development Regulations, and the applicable provisions and designations in the Comprehensive Plan."

\* \* \*

All capitalized terms used herein without separate definition shall have the same meanings assigned to them in the MDA. Words underscored shall constitute additions to the existing Agreement language. Words presented without strike through or underscore represent existing Agreement language

**3. Amendment.** Paragraph 6 of the Development Agreement is modified as follows:

**FROM**

"6. Project Approval.

a. The Project Approval authorizes the development of a phased Project that currently contemplates a development program as specifically described in the Pattern Book and the Conceptual Master Plan. This development program consists of 1,777 dwelling units, 271,314 square feet of gross leasable area of commercial use, and 75,000 square feet of office use, and a 58,052 square foot clubhouse. The development of the Property in conformity with this development program, as provided in the Pattern Book and the Conceptual Master Plan, is referred to herein as the "Project."

b. Further Development Review. This Agreement and the Project Approval establish the criteria upon which the Project shall be developed and shall set forth the sole and exclusive limitation upon the development of the Project. Consistent with the foregoing and pursuant to Subsection 68-40(a) of the City's Land Development Code, prior to the issuance of any building permit for any Phase Property (the "Phase Building Site"), the Developer of such Phase shall submit a Phase Site Plan for the Phase Building Site (the "Phase Site Plan") that includes the proposed buildings for administrative review and approval by the City's Planning and Zoning Director or as may otherwise be provided in the Land Development Regulations. The Site Plan for each Phase Building Site shall be designed to generally conform to the Project Approval and the applicable provisions of the Land Development Regulations and Comprehensive Plan. Said Site Plan shall include the number of bedrooms, bathrooms, and the square footage of each

residential unit shown on the Site Plan for that residential building. Notwithstanding anything in this Agreement, the Conceptual Master Plan, or in the Pattern Book to the contrary, parking for subsequent phases of the Project shall be provided in accordance with Article IV of Chapter 77 of the City Code.

\* \* \*

TO

“6. Project Approval.

a. The Project Approval authorizes the development of a phased Project that currently contemplates a development program as specifically described in the Pattern Book and the Conceptual Master Plan. This development program consists of 2,076 dwelling units, 197,189 square feet of gross leasable area of commercial use, and a 58,052 square foot clubhouse. The development of the Property in conformity with this development program, as provided in the Pattern Book and the Conceptual Master Plan, is referred to herein as the "Project."

b. Further Development Review. This Agreement and the Project Approval establish the criteria upon which the Project shall be developed and shall set forth the sole and exclusive limitation upon the development of the Project. Consistent with the foregoing and pursuant to Subsection 68-40(a) of the City's Land Development Code, prior to the issuance of any building permit for any Phase Property (the "Phase Building Site"), the Developer of such Phase shall submit a Phase Site Plan for the Phase Building Site (the "Phase Site Plan") that includes the proposed buildings for administrative review and approval by the City's Planning and Zoning Director or as may otherwise be provided in the Land Development Regulations. The Site Plan for each Phase Building Site shall be designed to generally conform to the Project Approval and the applicable provisions of the Land Development Regulations and Comprehensive Plan. Said Site Plan shall include the number of bedrooms, bathrooms, and the square footage of each residential unit shown on the Site Plan for that residential building. Notwithstanding anything in this Agreement, the Conceptual Master Plan, or in the Pattern Book to the contrary, parking for subsequent phases of the Project shall be provided in accordance with Article IV of Chapter 77 of the City Code.

\* \* \*

ADDITIONAL CONDITIONS] **Hero Housing in Phases IV, V, and VI.** In order to encourage local Miami Dade County Public School ( "MDCPS") employees , City employees, and first responders to remain in the City, the Applicant has agreed to set aside ten (10) percent of the residential units within the development for workforce housing prioritizing these essential workers. In the event that qualifying MDCPS employees, City employees, and first responders are not interested in the units, the Applicant will retain the units as workforce units open to the general public. The maximum monthly rental cost shall

be restricted to an amount affordable to a workforce household with a total annual income not to exceed 140 percent of AMI.

a) The hero housing provided in the development will be provided as follows:

- i. Phase IV – twenty-six (26) units.
- ii. Phase V – fifteen (15) units.
- iii. Phase VI – fifteen (15) units.

The hero housing units will be developed simultaneously to the market rate units in the relevant Phase.

- b) All hero housing must be incorporated with market-rate units and includes both one (1) and two (2) bedroom units identical in size to similar market-rate units in the relevant building.
- c) The interior and exterior buildings materials, finishes, and appearance of hero housing units shall match the market-rate units.
- d) The rental rate for hero housing units will be controlled within the specified affordability range for twenty (20) years.
- e) One-third of the hero housing units must be affordable to households making an annual income equal to 65 percent to 90 percent of AMI, one-third of the hero housing units must be affordable to households making 91 percent to 115 percent of AMI; and one-third of the hero housing units must be affordable to households making 116 percent to 140 percent of AMI.
- f) The Applicant will provide notifications of the availability of hero housing to the City Manager, Miami-Dade County Public Schools (MDCPS), and Miami-Dade County Fire Rescue prior to offering any hero housing unit for rent or upon the vacation of an eligible unit. Each hero housing unit will be kept available for qualifying teachers, City employees, and first responders for a minimum of forty-five (45) days following the notification of availability. In the event that no qualifying MDCPS employee, City employee, or first responder has expressed interest in a unit within the forty-five (45) day period, that unit will be offered to City of Doral residents as a workforce housing unit. Each unit shall be available on a first-come, first-served basis and, except for the maximum rental rate, all hero housing rental agreements will be subject to the same requirements as market rate units.
- g) The Applicant will submit to the City on or before July 1st of each year a notification verifying that all designated hero housing units are being rented at rates affordable to area households with annual incomes not exceeding 140 percent of AMI. The notification shall be submitted in the form of an audit report prepared by a certified public accountant.

\* \* \*

All capitalized terms used herein without separate definition shall have the same meanings assigned to them in the MDA. Words underscored shall constitute additions to the existing Agreement language. Words presented without strike through or underscore represent existing Agreement language

**4. Full Force and Effect.** Except as specifically modified in this Fourth Amendment, all of the terms and conditions of the MDA shall remain in full force and effect. In the event any inconsistency between the terms of this Fourth Amendment and the terms of the Agreement, then the terms of this Fourth Amendment shall control. This Fourth Amendment shall be construed and enforced in accordance with the laws of the State of Florida and shall be binding upon the heirs, successors and assigns of the parties hereto.

[ SIGNATURE PAGES FOLLOW ]

IN WITNESS WHEREOF, the Owner caused these presents to be signed in their name by their proper officials.

Signed, witnessed, executed and acknowledged on this 24 day of September, 2024.

OWNER:

**DELCO GROUP LLC**, a Florida Limited Liability Company

WITNESSES:

By: [Signature]

**Name:** Ernesto De Luca, Manager of Delcop Group, LLC

**Address:** 7791 NW 46 Street, Suite 407 Miami, FL 33166

Signature: [Signature]

DAIBEL MARQUEZ

Print Name:

Address: 10775 NW 588th Doral, FL 33178

Signature: [Signature]

Daniela Martin

Print Name:

Address: 10775 NW 588th Doral, FL 33178

STATE OF Florida


COUNTY OF Miami Dade

The foregoing instrument was acknowledged before me, by means of X physical presence or X online notarization, by Ernesto De Luca, as manager of Delcop Group, LLC, a Florida limited liability company, who after being first duly sworn, deposes and states that he/she has executed the foregoing on behalf of said corporation.

He/She presented Driver's license as identification or is personally known to me.

D# 8421-200-69-291-1

My Commission Expires: 7/10/2027



(Print Name)

Notary Public-State of Florida

OWNER:

MTD Unit 3 503 Group, LLC, a Florida Limited Liability Company

WITNESSES:

By: [Signature]

Name: Ernesto De Luca, Manager of Delcop Group, LLC, which is the Manager of MTD Unit 3-503 LLC

Address: 7791 NW 46 Street, Suite 407 Miami, FL 33166

Signature: [Signature]  
DAIBEL MARQUEZ

Print Name:

Address: 10775 NW 58 St  
Doral FL, 33178

Signature:

Print Name: Daniela Martin


Address: 10775 NW 58 St Doral FL, 33178

STATE OF Florida

COUNTY OF Miami Dade

The foregoing instrument was acknowledged before me, by means of X physical presence or X online notarization, by Ernesto De Luca, as manager of Delcop Group, LLC, which is the Manager of MTD Unit 3-503 LLC, a Florida limited liability company, who after being first duly sworn, deposes and states that he/she has executed the foregoing on behalf of said corporation. He/She presented [Signature] as identification or is personally known to me.

My Commission Expires: 7/10/2027



(Print Name)

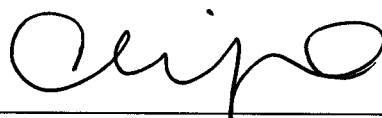
Public-State of Florida

IN WITNESS WHEREOF, the City has caused these presents to be signed in their name by their proper officials.

Signed, witnessed, executed and acknowledged on this 26 day of September, 2024.

WITNESSES:

City:  
City of Doral


By:   
Christi Fraga, Mayor

  
Signature: Jennifer Garcia

Print Name:

Address: 8401 NW 53 Terrace  
Doral, FL 33166

Signature:


  
Print Name: Stephanie Puglia

Address: 8401 NW 53 Terr  
Doral, FL 33166

STATE OF Florida )  
COUNTY OF Miami-Dade ) SS

The foregoing instrument was acknowledged before me by means of physical presence or online notarization, this 26 day of September, 2024, by Christi Fraga, as Mayor of the City of Doral, a municipality of the State of Florida, who is personally known to me or who has produced as identification.

[NOTARIAL SEAL]



Print Name: Costanza Diaz  
Notary Public, State of Florida  
Commission #: HH066184  
My Commission Expires: 3/19/25

## EXHIBIT A

### LEGAL DESCRIPTION:

#### PHASE 11 & 12

All of the following described three (3) Parcels, LESS the South 1289.69 feet thereof.

#### Parcel 1:

A portion of Section 8, Township 53 South, Range 40 East, City of Doral, Miami-Dade County, Florida, being more particularly described as follows:

COMMENCE at the Northwest Corner of said Section 8; thence  $S01^{\circ}43'29''E$ , along the West Line of the Northwest 1/4 of said Section 8, for a distance of 240.07 feet; thence  $N89^{\circ}39'28''E$  for a distance of 40.01 feet; thence continue  $N89^{\circ}39'28''E$  for a distance of 310.09 feet; thence  $S01^{\circ}43'29''E$ , along the West Line of a 170 feet Wide Florida Power and Light Easement, as recorded in Official Records Book 6142, at Page 326 of the Public Records of Miami-Dade County, Florida, for a distance of 379.33 feet to a point hereinafter referred to as Reference Point "A", said point also known as the S.W. Corner of Tract "A1", "GRAND BAY NORTH", according to the plat thereof, as recorded in Plat Book 170, Page 64, of the Public Records of Miami-Dade County, Florida; thence  $S01^{\circ}43'29''E$ , along the West line of a 170 feet wide Florida Power and Light Easement, as recorded in Official Records Book 6142, at Page 326 of the Public Records of Miami-Dade County, Florida, for a distance of 60.00 feet to the POINT OF BEGINNING of the hereinafter described Parcel of Land; thence continue  $S01^{\circ}43'29''E$ , along the last described line for a distance of 508.24 feet to a point hereinafter refer to as Reference Point "B"; thence  $S88^{\circ}16'31''W$  for a distance of 104.00 feet; thence  $N01^{\circ}43'29''W$  for a distance of 100.00 feet; thence  $S88^{\circ}16'31''W$  for a distance of 206.00 feet; thence  $N01^{\circ}43'29''W$ , along a line 40.00 feet East of and parallel with the West Line of the Northwest 1/4 of said Section 8, for a distance of 408.24 feet; thence  $N88^{\circ}16'31''E$  for a distance 310.00 feet to the POINT OF BEGINNING. Less that portion of Right-Of-Way dedicated per the plat of Grand Bay North, according to the plat thereof as recorded in Plat Book 170 at Page 64 of the Public Records of Miami-Dade County, Florida.

TOGETHER WITH:

**Parcel 2:**

COMMENCE at the aforementioned Reference Point "B"; thence S01°43'29"E, along the West Line of a 170 feet wide Florida Power and Light Easement, as recorded in Official Records Book 6142, at Page 326 of the Public Records of Miami-Dade County, Florida, for a distance of 50.00 feet to the POINT OF BEGINNING of the hereinafter described Parcel of Land; thence continue S01°43'29"E, along the last described line for a distance of 1363.29 feet to a point hereinafter refer to as Reference Point "C"; thence S88°16'31"W for a distance of 310.00 feet; thence N01°43'29"W, along a line 40.00 feet East of and parallel with the West Line of the Southwest 1/4 of said Section 8, for a distance of 1258.97 feet; thence N88°16'31"E for a distance of 206.00 feet; thence N01°43'29"W for a distance of 104.32 feet; thence N88°16'31"E for a distance of 104.00 feet to the POINT OF BEGINNING.

TOGETHER WITH:

**Parcel 3:**

A portion of the West 1/2 of Section 8, Township 53 South, Range 40 East, Miami-Dade County, Florida, being more particularly described as follows:

COMMENCE at the Northwest Corner of said Section 8; thence S01°43'29"E, along the West Line of the Northwest 1/4 of said Section 8, for a distance of 1096.08 feet; thence N88°16'31"E for a distance of 40.00 feet to the POINT OF BEGINNING of the hereinafter described Parcel of Land; thence continue N88°16'31"E for a distance of 206.00 feet; thence S01°43'29"E for a distance of 100.00 feet; thence N88°16'31"E for a distance of 104.00 feet; thence S01°43'29"E, along the West Line of a 170.00 foot F.P.L Easement as recorded in Official Records Book 6142, Page 326, for a distance of 50.00 feet; thence S88°16'31"W for a distance of 104.00 feet; thence S01°43'29"E for a distance of 104.32 feet; thence S88°16'31"W for a distance of 206.00 feet to a point on a line 40.00 feet East of and parallel with the West Line of said Section 8; thence N01°43'29"W, along the last described line for a distance of 254.32 feet to the POINT OF BEGINNING.

TOGETHER WITH:

**PHASE 13**

**Parcel 6:**

A portion of Section 8, Township 53 South, Range 40 East, City of Doral, Miami-Dade County, Florida, being more particularly described as follows:

COMMENCE at the Northwest Corner of said Section 8; thence S01°43'29"E, along the West Line of the Northwest 1/4 of said Section 8, for a distance of 240.07 feet; thence N89°39'28"E for a distance of 40.01 feet to the POINT OF BEGINNING of the hereinafter described Parcel of Land; thence continue N89°39'28"E for a distance of 310.09 feet; thence S01°43'29"E, along the West Line of a 170 feet Wide Florida Power and Light Easement, as recorded in Official Records Book 6142, at Page 326 of the Public Records of Miami-Dade County, Florida, for a distance of 379.33 feet to a point hereinafter refer to as Reference Point "A"; thence S88°16'31"W for a distance of 310.00 feet; thence N01°43'29"W, along a line 40.00 feet East of and parallel with the said West Line of the Northwest 1/4 of said Section 8, for a distance of 386.81 feet to the POINT OF BEGINNING. Less that portion of Right-of-Way dedicated as per the plat of Grand Bay North, according to the plat thereof, as recorded in Plat Book 170, at Page 64, of the Public Records of Miami-Dade County, Florida.



**ORDINANCE No. 2024-24**

**AN ORDINANCE OF THE MAYOR AND THE CITY COUNCIL OF THE CITY OF DORAL, FLORIDA, APPROVING A MODIFICATION TO THE MIDTOWN DORAL PLANNED UNIT DEVELOPMENT (PUD) PHASES IV, V AND VI MASTER DEVELOPMENT AGREEMENT AND PATTERN BOOK TO INCREASE APPROVED RESIDENTIAL UNITS FROM 253 TO 552, REDUCE COMMERCIAL GROSS LEASEABLE AREA FROM 96,875 SQUARE FEET TO 22,740 SQUARE FEET; AND REMOVE 75,000 SQUARE FEET OF NET LEASEABLE AREA OF OFFICE USE FOR AN EFFECTIVE DATE**

**WHEREAS**, MG Doral Partners, LLC, (the "Applicant") is requesting to modify the Third Modification to the Master Development Agreement and Pattern Book for Midtown Doral Planned Unit Development (PUD) for Phases IV, V, & VI, a three-parcel property containing  $\pm 7.18$  acres located along the east of NW 107<sup>th</sup> Avenue between NW 86<sup>th</sup> Street and NW 90<sup>th</sup> Street, further identified by Folio No's. 35-3008-000-0041, 35-3008-000-0048 & 35-3008-000-0051 (the "Property"), as legally described in "Exhibit A"; and

**WHEREAS**, pursuant to Ordinance No. 2014-32, the City Council on December 3, 2014 approved a Planned Unit Development ("PUD") on the property known as Midtown Doral (the "Project"), along with the Conceptual Master Plan and Pattern Book (collectively, the "Approvals"); and

**WHEREAS**, as part of the Approvals and pursuant to Ordinance No. 2014-32, the Applicant and the City of Doral (the "City") entered into that certain Master Development Agreement dated December 8, 2014, recorded in Official Records Book 29422, Page 4516 of the public records of Miami-Dade County, Florida; and

**WHEREAS**, the original Midtown Doral PUD consisted of 1,548 dwelling units, 300,000 square feet of gross leasable area of commercial use, 75,000 square feet of net leasable area of office use, and a 47,000 square foot clubhouse; and

**WHEREAS**, pursuant to the original Master Development Agreement, the Project consisted of three (3) phases: Phase I, Phase II, and Phase III (the "Original Project Phases"); and

**WHEREAS**, on February 12, 2020, the Mayor and City Council approved a modification to the Master Development Agreement and Patten Book for Midtown Doral PUD via Ordinance No. 2019-29, to allow the development of the unbuilt parcels in respective individual phases (the "Modified Project Phases") including, "Modified Phase II," "Modified Phase III," "Modified Phase IV," "Modified Phase V," and "Modified Phase VI"; and

**WHEREAS**, on December 8, 2021, the Mayor and City Council approved a Second Modification to the Master Development Agreement and a modification to the Patten Book for Midtown Doral PUD Phase II via Ordinance No. 2021-33, to modify the development program to allow an additional 170 dwelling units and an increase of 4,650 square feet of gross leasable area of commercial use; and

**WHEREAS**, on May 24, 2023, the Mayor and City Council approved a Third Modification to the Master Development Agreement and a modification to the Patten Book for Midtown Doral PUD Phase II via Ordinance No. 2023-13, to modify the development program to allow an additional 59 dwelling units and an increase of 11,052 square feet of clubhouse space, and a reduction of 31,936 square feet of gross leasable area of commercial use; and

**WHEREAS**, the current development entitlements for Midtown Doral PUD Phases IV, V, & VI comprises of 253 multifamily units, 96,875 square feet of gross leasable area of commercial use and 75,000 square feet of net leasable area of office use; and

**WHEREAS**, the Applicant is requesting a modification to the Midtown Doral PUD Phases IV, V, & VI Approvals granted by Ordinance No. 2024-24, to allow an increase of 299 dwelling units, a reduction of 74,135 square feet of gross leasable area of commercial use, and a removal of 75,000 square feet of net leasable area of office use.

**NOW, THEREFORE, BE IT ORDAINED BY THE MAYOR AND THE CITY COUNCIL OF THE CITY OF DORAL AS FOLLOWS:**

**Section 1. Recitals.** The foregoing "WHEREAS" clauses are hereby ratified and confirmed as being true and correct and are hereby made a part of this Ordinance upon adoption hereof.

**Section 2. Adoption.** The Mayor and City Council of the City of Doral hereby approve the modification to the Midtown Doral Phases IV, V, & VI Pattern Book dated December 12, 2023, and Fourth Modification to Master Development Agreement, attached hereto as "Exhibit B" and "Exhibit C," respectively.

**Section 3. Effective Date** This Ordinance shall be effective immediately upon passage by the City Council on second reading.

The foregoing Ordinance was offered by Councilmember Pineyro who moved its adoption. The motion was seconded by Councilmember Cabral upon being put to a vote, the vote was as follows:

Mayor Christi Fraga	Yes
Vice Mayor Oscar Puig-Corve	Yes
Councilwoman Digna Cabral	Yes
Councilman Rafael Pineyro	Yes
Councilwoman Maureen Porras	Yes

PASSED AND ADOPTED on FIRST READING this 14 day of August, 2024.

PASSED AND ADOPTED on SECOND READING this 11 day of September, 2024.



CHRISTI FRAGA, MAYOR

ATTEST:



CONNIE DIAZ, MMC  
CITY CLERK

APPROVED AS TO FORM AND LEGAL SUFFICIENCY  
FOR THE USE AND RELIANCE OF THE CITY OF DORAL ONLY:



LORENZO COBIELLA  
GASTESI, LOPEZ & MESTRE, PLLC  
CITY ATTORNEY

# EXHIBIT “A”

## EXHIBIT A

### LEGAL DESCRIPTION:

#### PHASE 11 & 12

All of the following described three (3) Parcels, LESS the South 1289.69 feet thereof.

#### Parcel 1:

A portion of Section 8, Township 53 South, Range 40 East, City of Doral, Miami-Dade County, Florida, being more particularly described as follows:

COMMENCE at the Northwest Corner of said Section 8; thence S01°43'29"E, along the West Line of the Northwest 1/4 of said Section 8, for a distance of 240.07 feet; thence N89°39'28"E for a distance of 40.01 feet; thence continue N89°39'28"E for a distance of 310.09 feet; thence S01°43'29"E, along the West Line of a 170 feet Wide Florida Power and Light Easement, as recorded in Official Records Book 6142, at Page 326 of the Public Records of Miami-Dade County, Florida, for a distance of 379.33 feet to a point hereinafter referred to as Reference Point "A", said point also known as the S.W. Corner of Tract "A1", "GRAND BAY NORTH", according to the plat thereof, as recorded in Plat Book 170, Page 64, of the Public Records of Miami-Dade County, Florida; thence S01°43'29"E, along the West line of a 170 feet wide Florida Power and Light Easement, as recorded in Official Records Book 6142, at Page 326 of the Public Records of Miami-Dade County, Florida, for a distance of 60.00 feet to the POINT OF BEGINNING of the hereinafter described Parcel of Land; thence continue S01°43'29"E, along the last described line for a distance of 508.24 feet to a point hereinafter refer to as Reference Point "B"; thence S88°16'31"W for a distance of 104.00 feet; thence N01°43'29"W for a distance of 100.00 feet; thence S88°16'31"W for a distance of 206.00 feet; thence N01°43'29"W, along a line 40.00 feet East of and parallel with the West Line of the Northwest 1/4 of said Section 8, for a distance of 408.24 feet; thence N88°16'31"E for a distance 310.00 feet to the POINT OF BEGINNING. Less that portion of Right-Of-Way dedicated per the plat of Grand Bay North, according to the plat thereof as recorded in Plat Book 170 at Page 64 of the Public Records of Miami-Dade County, Florida.

TOGETHER WITH:

**Parcel 2:**

COMMENCE at the aforementioned Reference Point "B"; thence S01°43'29"E, along the West Line of a 170 feet wide Florida Power and Light Easement, as recorded in Official Records Book 6142, at Page 326 of the Public Records of Miami-Dade County, Florida, for a distance of 50.00 feet to the POINT OF BEGINNING of the hereinafter described Parcel of Land; thence continue S01°43'29"E, along the last described line for a distance of 1363.29 feet to a point hereinafter refer to as Reference Point "C"; thence S88°16'31"W for a distance of 310.00 feet; thence N01°43'29"W, along a line 40.00 feet East of and parallel with the West Line of the Southwest 1/4 of said Section 8, for a distance of 1258.97 feet; thence N88°16'31"E for a distance of 206.00 feet; thence N01°43'29"W for a distance of 104.32 feet; thence N88°16'31"E for a distance of 104.00 feet to the POINT OF BEGINNING.

TOGETHER WITH:

**Parcel 3:**

A portion of the West 1/2 of Section 8, Township 53 South, Range 40 East, Miami-Dade County, Florida, being more particularly described as follows:

COMMENCE at the Northwest Corner of said Section 8; thence S01°43'29"E, along the West Line of the Northwest 1/4 of said Section 8, for a distance of 1096.08 feet; thence N88°16'31"E for a distance of 40.00 feet to the POINT OF BEGINNING of the hereinafter described Parcel of Land; thence continue N88°16'31"E for a distance of 206.00 feet; thence S01°43'29"E for a distance of 100.00 feet; thence N88°16'31"E for a distance of 104.00 feet; thence S01°43'29"E, along the West Line of a 170.00 foot F.P.L Easement as recorded in Official Records Book 6142, Page 326, for a distance of 50.00 feet; thence S88°16'31"W for a distance of 104.00 feet; thence S01°43'29"E for a distance of 104.32 feet; thence S88°16'31"W for a distance of 206.00 feet to a point on a line 40.00 feet East of and parallel with the West Line of said Section 8; thence N01°43'29"W, along the last described line for a distance of 254.32 feet to the POINT OF BEGINNING.

TOGETHER WITH:

**PHASE 13**

**Parcel 6:**

A portion of Section 8, Township 53 South, Range 40 East, City of Doral, Miami-Dade County, Florida, being more particularly described as follows:

COMMENCE at the Northwest Corner of said Section 8; thence S01°43'29"E, along the West Line of the Northwest 1/4 of said Section 8, for a distance of 240.07 feet; thence N89°39'28"E for a distance of 40.01 feet to the POINT OF BEGINNING of the hereinafter described Parcel of Land; thence continue N89°39'28"E for a distance of 310.09 feet; thence S01°43'29"E, along the West Line of a 170 feet Wide Florida Power and Light Easement, as recorded in Official Records Book 6142, at Page 326 of the Public Records of Miami-Dade County, Florida, for a distance of 379.33 feet to a point hereinafter refer to as Reference Point "A"; thence S88°16'31"W for a distance of 310.00 feet; thence N01°43'29"W, along a line 40.00 feet East of and parallel with the said West Line of the Northwest 1/4 of said Section 8, for a distance of 386.81 feet to the POINT OF BEGINNING. Less that portion of Right-of-Way dedicated as per the plat of Grand Bay North, according to the plat thereof, as recorded in Plat Book 170, at Page 64, of the Public Records of Miami-Dade County, Florida.