

# SECTION EIGHT

## TRAFFIC CALMING STUDY

OCTOBER 2022  
REVISED MAY 2023

Prepared for:



Prepared by:

**THE CORRADINO GROUP**





## TABLE OF CONTENTS

<b>LIST OF FIGURES .....</b>	<b>2</b>
<b>PROFESSIONAL ENGINEER CERTIFICATE .....</b>	<b>4</b>
<b>1.0 INTRODUCTION .....</b>	<b>5</b>
<b>2.0 EXISTING CONDITIONS.....</b>	<b>5</b>
<b>3.0 TRAFFIC DATA COLLECTION .....</b>	<b>7</b>
<b>4.0 FIELD OBSERVATIONS.....</b>	<b>9</b>
<b>6.0 TRAFFIC CALMING IMPROVEMENT PLAN .....</b>	<b>22</b>
<b>7.0 PUBLIC AND STAKEHOLDER ENGAGEMENT.....</b>	<b>33</b>
<b>8.0 CONCLUSIONS &amp; RECOMMENDATIONS .....</b>	<b>33</b>
<b>APPENDIX</b>	
<b>Appendix A- Traffic Data Collection</b>	
<b>Appendix B- The Miami-Dade Neighborhood Traffic Management Program Criteria and Interlocal Agreement between the City of Doral and Miami-Dade County</b>	
<b>Appendix C- Crash History</b>	
<b>Appendix D- Public and Stakeholder Engagement Documents</b>	

## LIST OF FIGURES

Figure 1 Project Location Map.....	5
Figure 2 City of Doral Road Allocation Map.....	6
Figure 3 Existing Roundabout at NW 88 <sup>th</sup> Street and NW 103 <sup>rd</sup> Court.....	6
Figure 4 Existing Roundabout at NW 78 <sup>th</sup> Street and NW 104 <sup>th</sup> Avenue.....	7
Figure 5 Speed/Volume Road Segment Count Location Map .....	8
Figure 6 NW 104 <sup>th</sup> Avenue looking north at the NW 78 <sup>th</sup> Street roundabout.....	9
Figure 7 NW 104 <sup>th</sup> Avenue looking north at No U-Turn sign .....	9
Figure 8 NW 104 <sup>th</sup> Avenue looking south at the NW 78 <sup>th</sup> Street roundabout.....	10
Figure 9 NW 78 <sup>th</sup> Street looking west towards NW 107 <sup>th</sup> Avenue.....	11
Figure 10 NW 78 <sup>th</sup> Street looking east near the School Zone Flasher Mast Arm .....	11
Figure 11 NW 82 <sup>nd</sup> Street looking north at the marked crosswalk .....	12
Figure 12 NW 82 <sup>nd</sup> Street looking east at the shared use path .....	12
Figure 13 NW 88 <sup>th</sup> Street looking east towards Central Park .....	13
Figure 14 NW 88 <sup>th</sup> Street looking east at roundabout.....	13
Figure 15 NW 102 <sup>nd</sup> Avenue looking north towards NW 90 <sup>th</sup> Street.....	13
Figure 16 NW 102 <sup>nd</sup> Avenue looking south toward NW 78 <sup>th</sup> Street .....	14
Figure 17 NW 102 <sup>nd</sup> Avenue looking south at Bus Loop egress.....	14
Figure 18 NW 102 <sup>nd</sup> Avenue looking south towards end of school zone .....	15
Figure 19 NW 90 <sup>th</sup> Street looking west .....	15
Figure 20 NW 90 <sup>th</sup> Street looking east.....	15



Figure 21 Area-wide Posted Speed Limits .....	18
Figure 22 NW 107 <sup>th</sup> Avenue Three Year Crash History Heat Map .....	21
Figure 23 NW 97 <sup>th</sup> Avenue Three Year Crash History Heat Map .....	21
Figure 24 NW 74 <sup>th</sup> Street Three Year Crash History Heat Map.....	22
Figure 25 NW 102 <sup>nd</sup> Avenue and NW 88 <sup>th</sup> Street Intersection Location.....	23
Figure 26 NACTO Neighborhood Traffic Circle.....	24
Figure 27 NW 102 <sup>nd</sup> Avenue and NW 78 <sup>th</sup> Street Intersection .....	24
Figure 28 NACTO Raised Intersection .....	25
Figure 29 NW 104 <sup>th</sup> Avenue and NW 80 <sup>th</sup> Intersection Location .....	25
Figure 30 NW 104 <sup>th</sup> Avenue at the Doral Commons Entrance/Intersection Location .....	26
Figure 31 NW 88 <sup>th</sup> Street at North South Trail Crossing Intersection Location .....	27
Figure 32 NACTO Raised Speed Table.....	27
Figure 33 NW 82 <sup>nd</sup> Street at North South Trail Crossing Intersection Location.....	28
Figure 34 Internally Illuminated Raised Pavement Markers.....	28
Figure 35 NW 78 <sup>th</sup> Street at North South Trail Crossing Intersection Location .....	29
Figure 36 NW 90 <sup>th</sup> Street at the Astoria at Central Park Entrance Location.....	30
Figure 37 NW 102 <sup>nd</sup> Avenue between NW 103 <sup>rd</sup> Avenue and NW 78 <sup>th</sup> Street Location .....	31
Figure 38 Section Eight Traffic Calming Improvement Plan Locations .....	32

## LIST OF TABLES

Table 1 Summary of Peak Season Traffic Volumes .....	16
Table 2 Traffic Volume Comparison to Livability Thresholds.....	17
Table 3 Summary of Road Segment Speed Measurements.....	19
Table 4 Section Eight Traffic Calming Improvement Program Opinion of Probable Costs .....	32



## PROFESSIONAL ENGINEER CERTIFICATE

I hereby certify that I am a registered professional engineer in the State of Florida practicing with The Corradino Group, Inc., a corporation authorized to operate as an engineering business, license number CA7665, by the State of Florida Department of Professional Regulation, Board of Professional Engineers, and that I have prepared or approved the evaluation, findings, opinions, conclusions, or technical advice hereby for:

PROJECT: Section Eight Traffic Calming Study

LOCATION: City of Doral, FL.

I acknowledge that the procedures and references used to develop the results contained in these computations are standard to the professional practice of transportation engineering as applied through professional judgment and experience.

NAME: Eric S. Czerniejewski, P.E., ENV SP

P.E. NO.: 58002

DATE: 05/10/2024

SIGNATURE: \_\_\_\_\_



## 1.0 INTRODUCTION

The Corradino Group (Corradino) was retained by the City of Doral to complete a traffic calming study for the Section 8 area bound on the north by NW 90th Street, on the east by NW 102<sup>nd</sup> Avenue, on the south by NW 74th Street and the west by NW 107th Avenue. The traffic calming study intends to provide recommendations for traffic calming devices that will potentially improve speeding concerns and related problems identified by the subject neighborhood. Some of the problems include cut-through traffic and speeding in the neighborhood. The criteria from the Miami-Dade County Street Closure and Traffic Flow Modification Manual will be used to evaluate potential traffic calming improvements. The traffic analysis and study will be limited to the City of Doral public right-of-way roadway corridors.

## 2.0 EXISTING CONDITIONS

The project study area includes NW 90th Street as the northern limit, NW 97th Avenue as the eastern limit, NW 74th Street as the southern limit, and NW 107th Avenue as the western limit. **Figure 1** depicts the portion of the Section 8 neighborhood area within the yellow highlighted boundary in Doral, Florida. The Section 8 neighborhood has an area-wide posted speed limit of 30 mph.

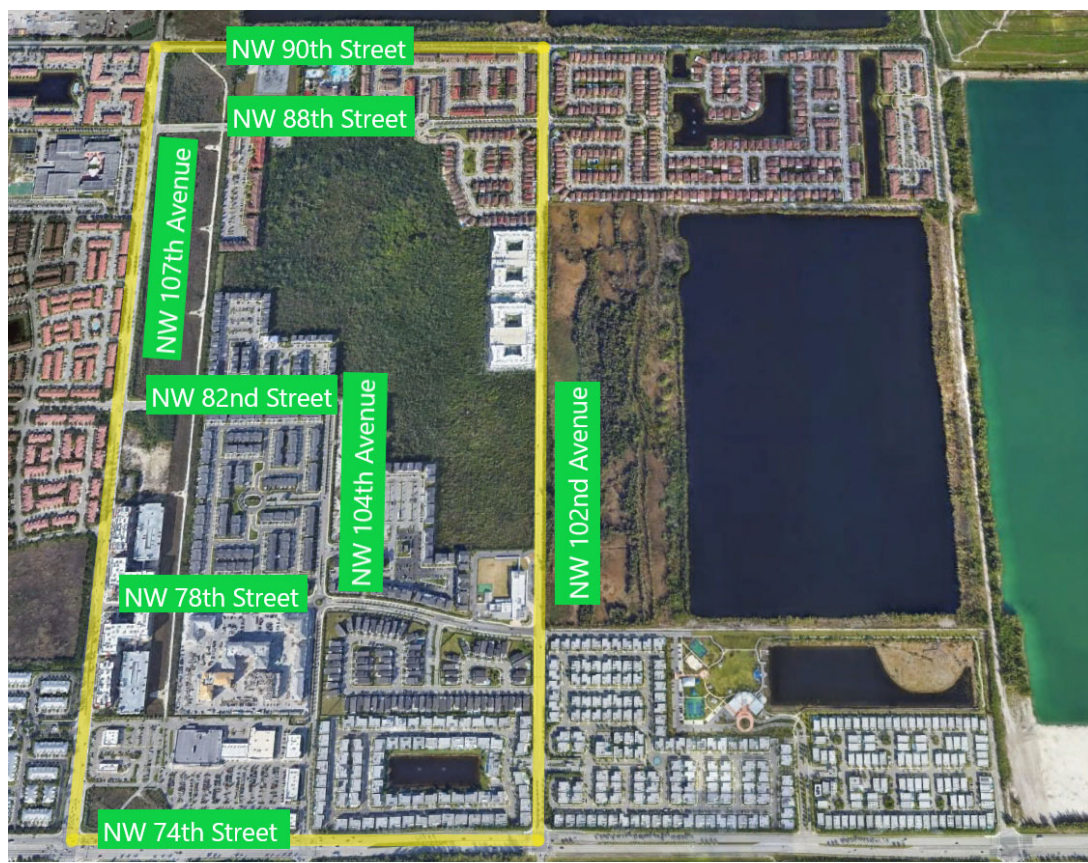


Figure 1 Project Location Map



There are existing traffic calming devices installed at the following locations:

- Single Lane Roundabout at the intersection of NW 88<sup>th</sup> Street and NW 103<sup>rd</sup> Court (reference **Figure 3** for traffic calming location)
- Single Lane Roundabout at the intersection of NW 78<sup>th</sup> Street and NW 104<sup>th</sup> Avenue (reference **Figure 4** for traffic calming location)

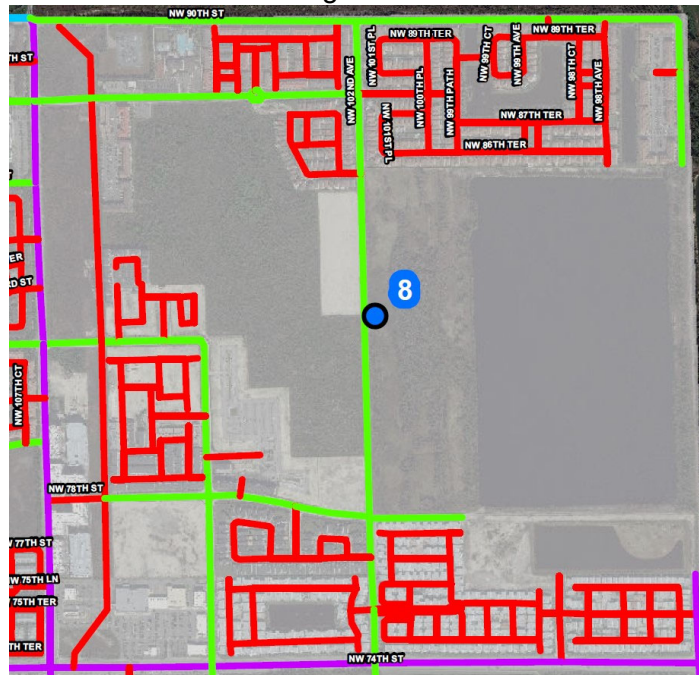


Figure 2 City of Doral Road Allocation Map

The roadways within the Section 8 neighborhood are classified as City collectors and local streets. NW 107<sup>th</sup> Avenue between NW 74<sup>th</sup> Street and NW 90<sup>th</sup> Street is classified as a County minor arterial. NW 74<sup>th</sup> Street between NW 107<sup>th</sup> Avenue and NW 102<sup>nd</sup> Avenue is classified as a County Principal Arterial.

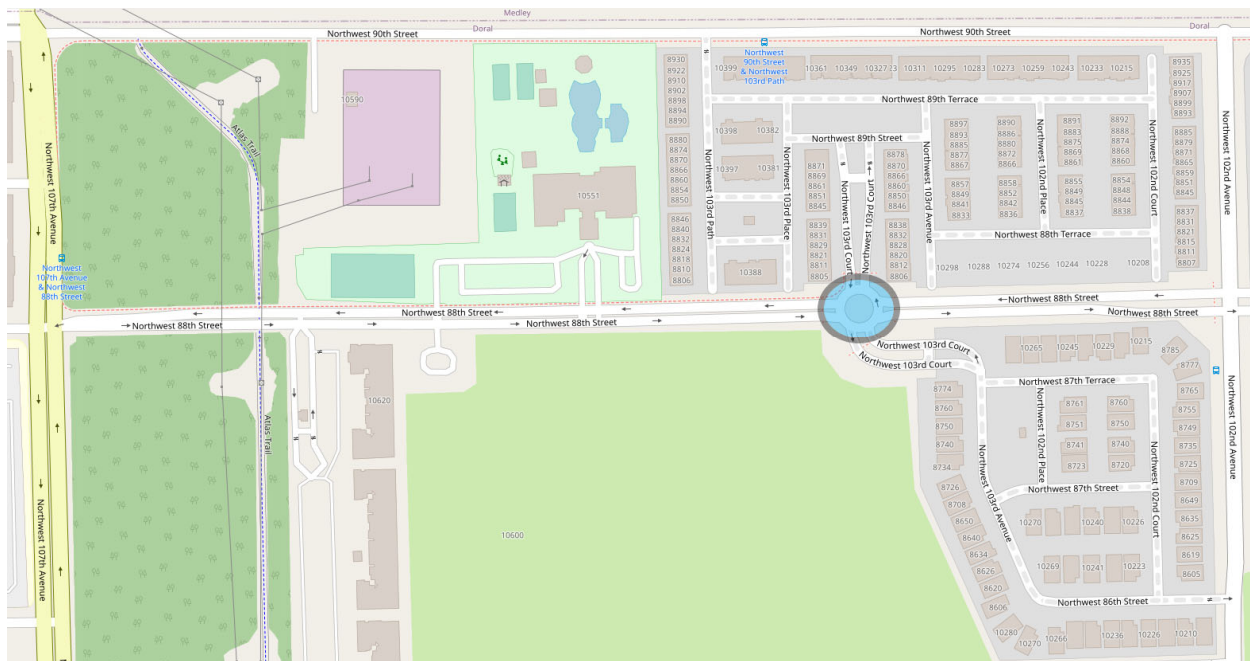


Figure 3 Existing Roundabout at NW 88<sup>th</sup> Street and NW 103<sup>rd</sup> Court

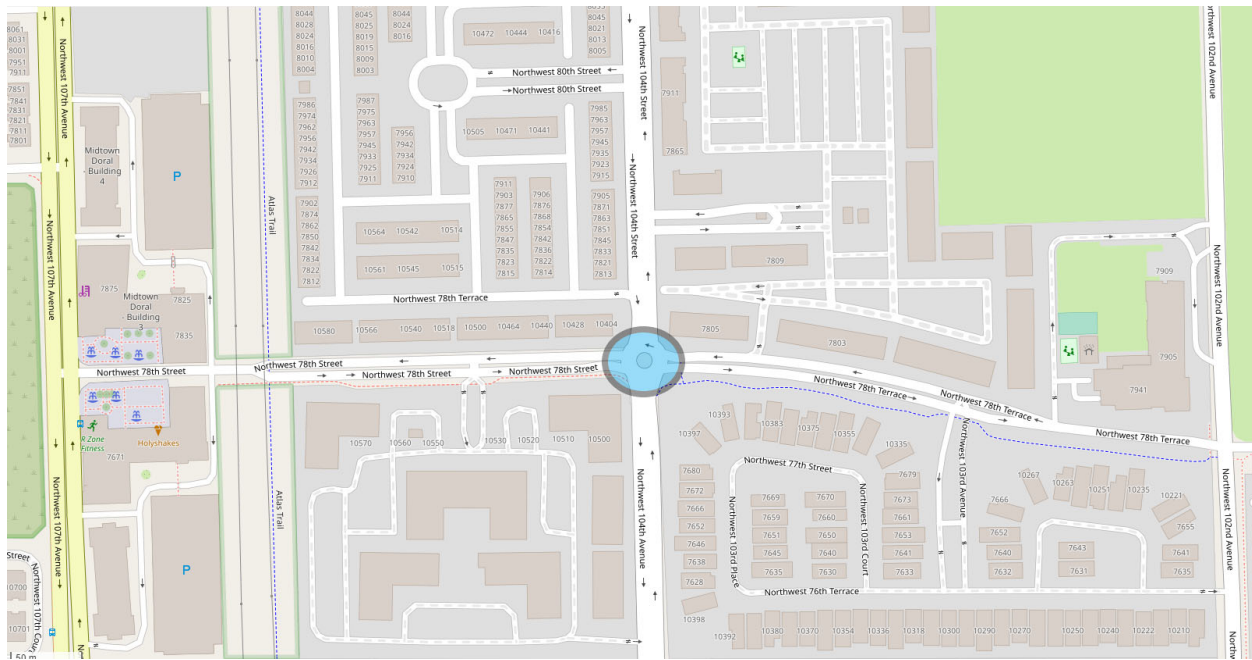


Figure 4 Existing Roundabout at NW 78<sup>th</sup> Street and NW 104<sup>th</sup> Avenue

### 3.0 TRAFFIC DATA COLLECTION

Traffic data was collected in the Section 8 neighborhood in April and May of 2022. Corradino collected seven-day bi-directional speed/volume tube counts at twelve (12) local road segment locations within the Section 8 neighborhood project limits in the City of Doral, Florida. The tube counts were placed for seven days in a normal week while school was in session. The final traffic count locations were approved after an initial public outreach workshop with the local neighborhood residents held on February 24, 2022. The City of Doral approved the deployment of the traffic data collection devices after the workshop and coordination with the key neighborhood stakeholders.



168-hour bi-directional speed/volume road segment counts were collected between April 26<sup>th</sup> and May 2<sup>nd</sup> at the following 10 locations:

- 9001- NW 102nd Avenue north of NW 75th Street
- 9002- NW 104th Avenue north of NW 74th Street
- 9004- NW 78th Street west of NW 104th Avenue
- 9005- NW 102nd Avenue north of NW 78th Street
- 9006- NW 82nd Street east of NW 107th Avenue
- 9007- NW 102nd Avenue south of NW 88th Street
- 9008- NW 88th Street east of NW 107th Avenue
- 9009- NW 88th Street west of NW 102nd Avenue
- 9011- NW 104th Avenue south of NW 82nd Street
- 9012- NW 90th Street east of NW 103rd Path

168-hour bi-directional speed/volume road segment counts were collected between May 19<sup>th</sup> and May 25<sup>th</sup> at the following 2 locations:

- 9003- NW 78th Street east of NW 104th Avenue
- 9010- NW 102nd Avenue south of NW 90th Street

The locations of all 12 seven-day speed/volume road segment counts are depicted in **Figure 5**.

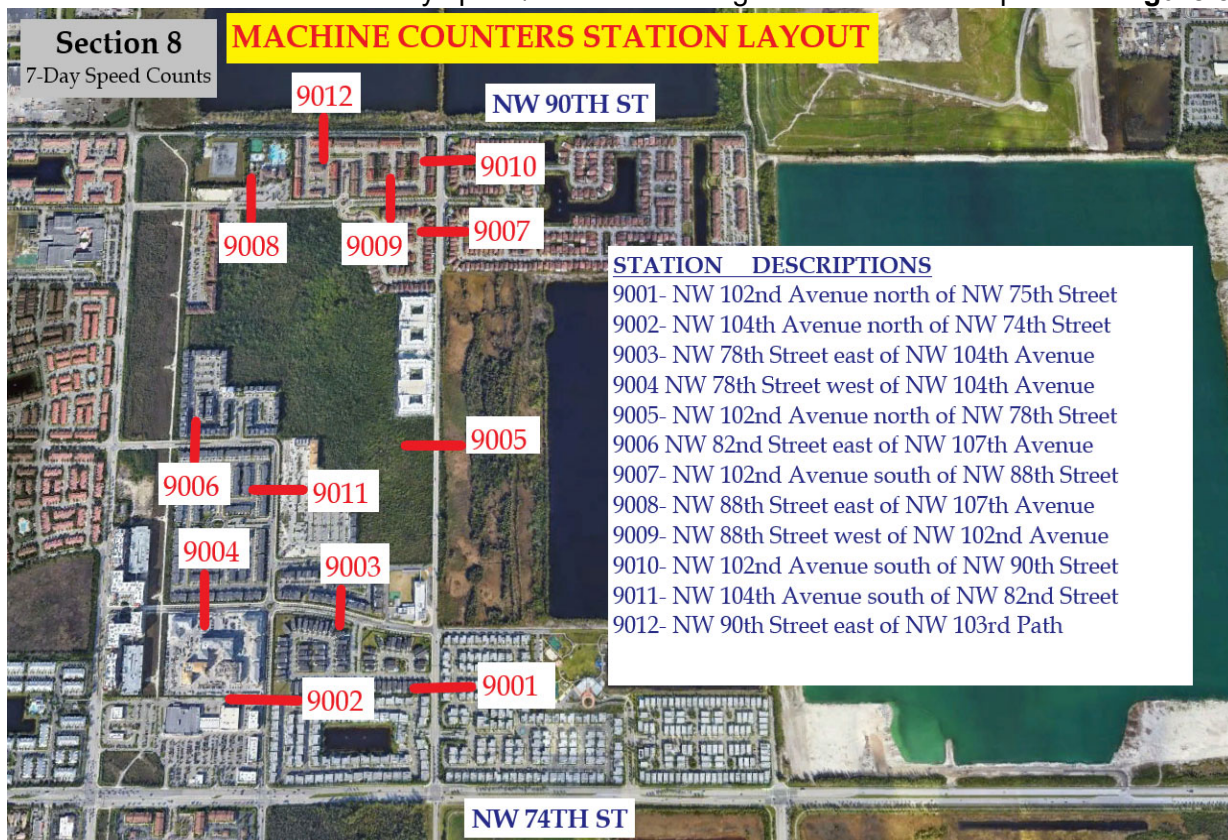


Figure 5 Speed/Volume Road Segment Count Location Map



The traffic data collection reports are included in **Appendix A**.

#### 4.0 FIELD OBSERVATIONS

In conjunction with the traffic data collection, a field visit was completed on February 21, 2022, to confirm field conditions and assess the overall traffic characteristics of the Section 8 neighborhood. Aside from the two single-lane roundabouts, the roadway facilities lack design characteristics that manage traffic calming which includes narrow travel lanes, speed tables, splitter islands, chicanes, neighborhood traffic circles, etc. The following are some images and notes from each pertinent roadway segment.

##### **NW 104<sup>th</sup> Avenue- NW 74<sup>th</sup> Street to NW 78<sup>th</sup> Street**

NW 104<sup>th</sup> Ave is a two-way, two-lane roadway divided by a raised median that runs in the north/south direction with a dedicated bicycle lane. There is a no U-turn/left turn sign for the northbound vehicles at the second median access point. There is an existing single-lane roundabout at the NW 78<sup>th</sup> Street and NW 104<sup>th</sup> Avenue intersection. **Figure 6** and **Figure 7** are images of NW 104<sup>th</sup> Avenue between NW 74<sup>th</sup> Street and NW 78<sup>th</sup> Street.



*Figure 7 NW 104<sup>th</sup> Avenue looking north at No U-Turn sign*



*Figure 6 NW 104<sup>th</sup> Avenue looking north at the NW 78<sup>th</sup> Street roundabout*



### **NW 104<sup>th</sup> Avenue- NW 78<sup>th</sup> Street to NW 82<sup>nd</sup> Street**

There is a gated egress right-turn-only access connection on NW 78<sup>th</sup> Terrace at NW 104<sup>th</sup> Avenue just north of the NW 78<sup>th</sup> Street and NW 104<sup>th</sup> Avenue roundabout. This segment of NW 104<sup>th</sup> Avenue provides access to the Summit at Park Central and Apex at Park Central communities. **Figure 8** is an image of NW 104<sup>th</sup> Avenue between NW 78<sup>th</sup> Street and NW 82<sup>nd</sup> Street.



*Figure 8 NW 104<sup>th</sup> Avenue looking south at the NW 78<sup>th</sup> Street roundabout*

### **NW 78<sup>th</sup> Street- NW 107<sup>th</sup> Avenue to NW 104<sup>th</sup> Avenue**

NW 78<sup>th</sup> Ave is a two-way, two-lane roadway divided by a raised median that runs in the east/west direction with a dedicated bicycle lane. This segment of NW 78<sup>th</sup> Street provides access to the Vesada Apartments community. There is a mid-block crosswalk along NW 78 St east of NW 107 Ave for the shared used bike path that runs in the north/south direction from NW 74 St to NW 90<sup>th</sup> Street. **Figure 9** is an image of NW 78<sup>th</sup> Street between NW 107<sup>th</sup> Avenue and NW 104<sup>th</sup> Avenue.



*Figure 9 NW 78<sup>th</sup> Street looking west towards NW 107<sup>th</sup> Avenue*

### **NW 78<sup>th</sup> Street- NW 104<sup>th</sup> Avenue to NW 102<sup>nd</sup> Avenue**

NW 78th Street is a two-way, two-lane roadway divided by a raised median that runs in the east/west direction with a dedicated bicycle lane. This segment of NW 78<sup>th</sup> Street provides access to the Pinnacle at Park Central community. Andrea Castillo Preparatory Academy is located on the northwest corner of the NW 78<sup>th</sup> St and NW 102<sup>nd</sup> Ave intersection. NW 78<sup>th</sup> Street has a westbound right turn lane and an exclusive left turn lane into the school that serves as stacking for the student drop-off loop. There is a school zone established with a school zone mast arm flasher located along this road segment. **Figure 10** is an image of NW 78<sup>th</sup> Street between NW 104<sup>th</sup> Avenue and NW 102<sup>nd</sup> Avenue.



*Figure 10 NW 78<sup>th</sup> Street looking east near the School Zone Flasher Mast Arm*



### **NW 82<sup>nd</sup> Street- NW 107<sup>th</sup> Avenue to NW 104<sup>th</sup> Avenue**

NW 82<sup>nd</sup> Street is a two-way, two-lane roadway divided by a raised median that runs in the east/west direction with a dedicated bicycle lane. This segment of NW 82<sup>nd</sup> Street provides access to the Highland at Park Central community. There is a mid-block crosswalk along NW 82<sup>nd</sup> St east of NW 107 Ave for the shared used bike path that runs in the north/south direction from NW 74 St to NW 90<sup>th</sup> Street. **Figure 11** and **Figure 12** are images of NW 82<sup>nd</sup> Street between NW 107<sup>th</sup> Avenue and NW 104<sup>th</sup> Avenue.



*Figure 12 NW 82<sup>nd</sup> Street looking east at the shared use path*      *Figure 11 NW 82<sup>nd</sup> Street looking north at the marked crosswalk*

### **NW 88<sup>th</sup> Street- NW 107<sup>th</sup> Avenue to NW 102<sup>nd</sup> Avenue**

NW 88<sup>th</sup> Street is a two-way, two-lane roadway divided by a raised median that runs in the east/west direction with a dedicated bicycle lane. This segment of NW 88<sup>th</sup> Street provides access to the Madison Pointe at Central Park, Astoria at Central Park, and Adagio at Central Park communities. There is a mid-block crosswalk along NW 82<sup>nd</sup> St east of NW 107 Ave for the shared used bike path that runs in the north/south direction from NW 74 St to NW 90<sup>th</sup> Street. This road segment is posted as No Thru Trucks. **Figure 13** and **Figure 14** are images of NW 88<sup>th</sup> Street between NW 107<sup>th</sup> Avenue and NW 102<sup>nd</sup> Avenue.



Figure 13 NW 88<sup>th</sup> Street looking east towards Central Park



Figure 14 NW 88<sup>th</sup> Street looking east at roundabout

### **NW 102<sup>nd</sup> Avenue- NW 88<sup>th</sup> Street to NW 90<sup>th</sup> Street**

NW 102<sup>nd</sup> Avenue is a two-way, four-lane undivided roadway that runs in the north/south direction with no bicycle facility. This segment of NW 88<sup>th</sup> Street provides access to the Grand Bay Estates community. **Figure 15** is an image of NW 102<sup>nd</sup> between NW 88<sup>th</sup> Street and NW 90<sup>th</sup> Street.



Figure 15 NW 102<sup>nd</sup> Avenue looking north towards NW 90<sup>th</sup> Street



### **NW 102<sup>nd</sup> Avenue- NW 78<sup>th</sup> Street to NW 88<sup>th</sup> Street**

NW 102<sup>nd</sup> Avenue transitions from a two-way, four-lane undivided roadway to a two-lane, two-lane undivided roadway that runs in the north/south direction. There is a school zone established with a school zone mast arm flasher located along this road segment. Andrea Castillo Preparatory Academy is located on the northwest corner of the NW 78<sup>th</sup> Street and NW 102 Ave intersection. NW 102<sup>nd</sup> Avenue serves as an egress-only access for the student drop-off loop. There is also a bus loop ingress-only and egress-only driveway connection to NW 102<sup>nd</sup> Avenue just north of the NW 78<sup>th</sup> Street intersection. **Figure 16** and **Figure 17** are images of NW 102<sup>nd</sup> Avenue between NW 78<sup>th</sup> Street and NW 88<sup>th</sup> Street.



*Figure 16 NW 102<sup>nd</sup> Avenue looking south toward NW 78<sup>th</sup> Street*    *Figure 17 NW 102<sup>nd</sup> Avenue looking south at Bus Loop egress*

### **NW 102<sup>nd</sup> Avenue- NW 74<sup>th</sup> Street to NW 78<sup>th</sup> Street**

NW 102<sup>nd</sup> Avenue is a two-way, four-lane undivided roadway that runs in the north/south direction with no bicycle facility. This segment of NW 102<sup>nd</sup> Avenue provides access to the Modern Doral 75 community. This segment also has an egress right-turn-only gated access connection to the Pinnacle at Park Central community. **Figure 18** is an image of NW 102<sup>nd</sup> Avenue between NW 74<sup>th</sup> Street and NW 78<sup>th</sup> Street.



Figure 18 NW 102<sup>nd</sup> Avenue looking south towards end of school zone

### **NW 90<sup>th</sup> Street- NW 102<sup>nd</sup> Avenue to NW 107<sup>th</sup> Avenue**

NW 90<sup>th</sup> Street is a two-way, two-lane undivided east-west roadway that runs in the east/west direction with no bicycle lane. This segment of NW 90<sup>th</sup> Street provides a gated egress-only access connection to the Astoria at Central Park community. There is also a bicycle/pedestrian shared-use path/trail that terminates at this segment of NW 90<sup>th</sup> Street. There is a no-thru truck sign located in the eastbound direction. **Figure 19** and **Figure 20** are images of NW 90<sup>th</sup> Street between NW 102<sup>nd</sup> Avenue and NW 107<sup>th</sup> Avenue.



Figure 19 NW 90<sup>th</sup> Street looking west



Figure 20 NW 90<sup>th</sup> Street looking east



## 5.0 TRAFFIC DATA ANALYSIS

Corradino completed a traffic analysis of the recently collected traffic data at each of the 12 road segment locations. This included a review of the speed and volumes for the 7-day traffic count. The objective of the traffic data analysis was to identify the need and locations for traffic calming improvements within the study area. Each road segment location will be reviewed to determine if traffic calming improvements are justified. To appropriately justify traffic calming, a traffic volume threshold and one of 6 other criteria must be met (according to the Miami-Dade County Street Closure and Traffic Flow Modification Manual). The analysis of the data will be used to justify devices.

### TRAFFIC VOLUMES

A summary of the daily and peak hour traffic volumes on the Section 8 roadway segments is presented in **Table 1**. Please note that the traffic volumes presented in Table 1 highlight the average 7-day 24-hour volume obtained within the 7 consecutive days of traffic data collection. These volumes have been adjusted to represent peak season traffic conditions using the appropriate peak season factor category (PSCF) of 1.00 obtained from the Florida Department of Transportation. A copy of the PSCF table has been provided in Appendix A.

*Table 1 Summary of Peak Season Traffic Volumes*

TUBE COUNT LOCATION	STATION LOCATION	2022 Daily Traffic Volumes (VPD)	AM Weekday Peak Hour	AM Peak Hour Volume (VPH)	PM Peak Hour	PM Peak Hour Volume (VPH)
9001	NW 102nd Avenue north of NW 75th Street	10,018	7:00-8:00	902	5:30-6:30	861
9002	NW 104th Avenue north of NW 74th Street	7,253	7:45-8:45	570	5:30-6:30	646
9003	NW 78th Street east of NW 104th Avenue	3,324	7:45-8:45	394	5:45-6:45	336
9004	NW 78th Street west of NW 104th Avenue	3,214	7:45-8:45	324	5:45-6:45	282
9005	NW 102nd Avenue north of NW 78th Street	9,193	7:00-8:00	799	5:45-6:45	761
9006	NW 82nd Street east of NW 107th Avenue	2,220	7:45-8:45	247	5:15-6:15	202
9007	NW 102nd Avenue south of NW 88th Street	6,899	7:00-8:00	705	5:30-6:30	593
9008	NW 88th Street east of NW 107th Avenue	2,674	7:00-8:00	287	2:15-3:15	230
9009	NW 88th Street west of NW 102nd Avenue	2,488	7:00-8:00	256	5:15-6:15	241
9010	NW 102nd Avenue south of NW 90th Street	3,620	7:00-8:00	404	4:45-5:45	337
9011	NW 104th Avenue south of NW 82nd Street	2,195	7:45-8:45	241	5:15-6:15	202
9012	NW 90th Street east of NW 103rd Path	2,533	7:00-8:00	212	2:45-3:45	270

\*FDOT Peak Season Factor of 1.00 is used.



The Miami-Dade County Traffic Flow Modification(s)/Street Closure(s) Procedure (Revised January 2009) provides guidelines for when the livability of residential streets is compromised. For residential local streets, traffic volumes should not exceed 1,050 vehicles per day or 105 vehicles in the peak hour; for residential collector streets, traffic volumes should not exceed 2,100 vehicles per day or 210 vehicles in the peak hour (30% reduction was applied as the City of Doral provides funding for its traffic calming program). **Table 2** summarizes the daily and peak-hour traffic volumes and compares these volumes to the livability thresholds.

*Table 2 Traffic Volume Comparison to Livability Thresholds*

TUBE COUNT LOCATION	ROADWAY	ROADWAY CLASSIFICATION	PEAK SEASON DAILY VOLUME	EXCEEDS LIVABILITY THRESHOLD**	PEAK HOUR TWO-WAY TRAFFIC VOLUME	EXCEEDS LIVABILITY THRESHOLD
9001	NW 102nd Avenue north of NW 75th Street	Collector	10,018	Yes	902	Yes
9002	NW 104th Avenue north of NW 74th Street	Local Street	7,253	Yes	646	Yes
9003	NW 78th Street east of NW 104th Avenue	Local Street	3,324	Yes	394	Yes
9004	NW 78th Street west of NW 104th Avenue	Local Street	3,214	Yes	324	Yes
9005	NW 102nd Avenue north of NW 78th Street	Collector	9,193	Yes	799	Yes
9006	NW 82nd Street east of NW 107th Avenue	Local Street	2,220	Yes	247	Yes
9007	NW 102nd Avenue south of NW 88th Street	Collector	6,899	Yes	705	Yes
9008	NW 88th Street east of NW 107th Avenue	Local Street	2,674	Yes	287	Yes
9009	NW 88th Street west of NW 102nd Avenue	Local Street	2,468	Yes	256	Yes
9010	NW 102nd Avenue south of NW 90th Street	Collector	3,620	Yes	404	Yes
9011	NW 104th Avenue south of NW 82nd Street	Local Street	2,195	Yes	241	Yes
9012	NW 90th Street east of NW 103rd Path	Local Street	2,533	Yes	270	Yes

\*Roadway segments highlighted in Yellow exceeds the livability threshold.  
 \*\* Livability volume thresholds as per Miami-Dade County Traffic Flow Modifications Street Closures Procedure (Revised January 2009).

## **SPEED MEASUREMENTS**

The purpose of collecting speed measurements was to determine the magnitude of vehicle speeds within the neighborhood. Speed measurements were collected at the same 12 locations where the traffic volume data were collected. The 85th percentile speed is often used as a measure of the upper limit of “reasonable” speeds for the prevailing conditions. The 85th percentile speed is the speed at or below which 85 percent of the drivers travel on a road segment. The maximum speed limits posted as the result of a study should be based primarily on the 85th percentile speed when adequate speed samples can be secured. The use of the 85th percentile speed concept is based on the theory that:



- the large majority of drivers:
  - are reasonable and prudent
  - do not want to have a crash
  - desire to reach their destination in the shortest possible time
- a speed at or below which 85 percent of people drive at any given location under good weather and visibility conditions may be considered as the maximum safe speed for that location.

Research was completed including a field review which indicates that there are no posted speed limit signs within most of the Section Eight neighborhood. There are posted speed limits on the following adjacent road segments as shown in **Figure 21**:

- NW 78th Street west of NW 107th Avenue: 30 mph
- NW 82nd Street west of NW 107th Avenue: 30 mph
- NW 102nd Avenue south of NW 74th Street: 35 mph
- NW 90th Street east of NW 107th Avenue: 30 mph
- NW 74th Street east of NW 107th Avenue: 40 mph



*Figure 21 Area-wide Posted Speed Limits*



For speed data analysis and based on the review of 85th percentile speed and discussion with the City’s staff, the posted speed limits for the remaining Section Eight Neighborhood segments were assumed to be 30 mph. The 85th percentile speeds and average speeds for all the study roadway segments are summarized in **Table 3**.

*Table 3 Summary of Road Segment Speed Measurements*

TUBE COUNT LOCATION	ROADWAY	Posted Speed (mph)	Average Speed (mph)	85th Percentile Speed (mph)	85th Percentile Speed above/below Posted Speed (mph)	Exceeds Speed Threshold ***
9001	NW 102nd Avenue north of NW 75th Street	30	32	38	8	Yes
9002	NW 104th Avenue north of NW 74th Street	30	30	37	7	Yes
9003	NW 78th Street east of NW 104th Avenue	30	31	37	7	Yes
9004	NW 78th Street west of NW 104th Avenue	30	29	35	5	Yes
9005	NW 102nd Avenue north of NW 78th Street	30	35	41	11	Yes
9006	NW 82nd Street east of NW 107th Avenue	30	27	33	3	No
9007	NW 102nd Avenue south of NW 88th Street	30	34	40	10	Yes
9008	NW 88th Street east of NW 107th Avenue	30	33	39	9	Yes
9009	NW 88th Street west of NW 102nd Avenue	30	28	33	3	No
9010	NW 102nd Avenue south of NW 90th Street	30	30	35	5	Yes
9011	NW 104th Avenue south of NW 82nd Street	30	34	40	10	Yes
9012	NW 90th Street east of NW 103rd Path ****	30	32	38	8	Yes
*Roadway segments highlighted in Yellow exceeds the 85th Percentile Speed by 5 mph or more above the posted speed limit.						
** Roadway segments highlighted in Orange exceeds the 85th Percentile Speed by 10 mph or more above the posted speed limit.						
*** Speed threshold as per Miami-Dade County Traffic Flow Modifications/Street Closures Procedure (Revised January 2009)						
**** Only segments with existing posted speed limit sign of 30 mph. 30 mph speed limit was assumed for the remaining road segments based on City's direction						

Based exclusively on the criteria specified in the Miami-Dade Neighborhood Traffic Management Program, 85th percentile speeds exceed the posted speed limit by 5 mph or more on the following segments:

- NW 102nd Avenue north of NW 75th Street
- NW 104th Avenue north of NW 74th Street
- NW 78th Street east of NW 104th Avenue
- NW 78th Street west of NW 104th Avenue
- NW 102nd Avenue north of NW 78th Street
- NW 102nd Avenue south of NW 88th Street
- NW 88th Street east of NW 107th Avenue
- NW 102nd Avenue south of NW 90th Street
- NW 104th Avenue south of NW 82nd Street
- NW 90th Street east of NW 103rd Path



Based exclusively on the criteria specified in the Miami-Dade Neighborhood Traffic Management Program, 85th percentile speeds exceed the posted speed limit by 10 mph or more on the following segments:

- NW 102nd Avenue north of NW 78th Street
- NW 102nd Avenue south of NW 88th Street
- NW 104th Avenue south of NW 82nd Street

The speed measurements demonstrate that the average speeds traveled by motorists on the residential local streets within the neighborhood are generally between 27 and 35 miles per hour (mph), which in most cases is higher than the posted speed limit of 30 mph. An evaluation of the 85th percentile speeds demonstrates that some motorists travel more than the posted speed limit. In general, the 85th percentile speeds of local residential streets exceed the existing posted speed limit by 3 mph to 11 mph. A copy of the Miami-Dade Neighborhood Traffic Management Program criteria can be found in **Appendix B**.

### **CRASH ANALYSIS**

A crash history for the most recent five-year period was researched in Signal Four Analytics and has been provided for the Section Eight neighborhood in the City of Doral, Florida. Crash data between January 1, 2017, and December 31, 2021, were collected. Signal Four Analytics was used to determine the number of crashes that have occurred along the subject road segments. Signal Four Analytics is a program that evaluates crash data from the Florida Department of Highway Safety and Motor Vehicles. Crash Data is updated nightly and are geo-located which allows them to be shown on an interactive map and be presented as a spatial distribution of crashes. Intersection and road segment crash data analysis can be performed for certain timeframes to evaluate types of crashes (vehicle/bike/pedestrian), time of day, road condition, and other variables using Signal Four Analytics. A heat map has been provided in **Figures 22, 23, and 24** which depicts these crashes along the adjacent road segments. A summary Excel spreadsheet has been provided in the Appendix. The roadway segments where traffic and speed data were collected do not have crash data provided within Signal Four Analytics, so this information has not been provided.

There were 95 crashes observed along the NW 107th Avenue between NW 74th Street and NW 90th Street with zero fatalities and 23 injury crashes over the most recent 5-year period. The predominant crash pattern was rear-end crashes. A copy of the crash report summary has been included in **Appendix C**.

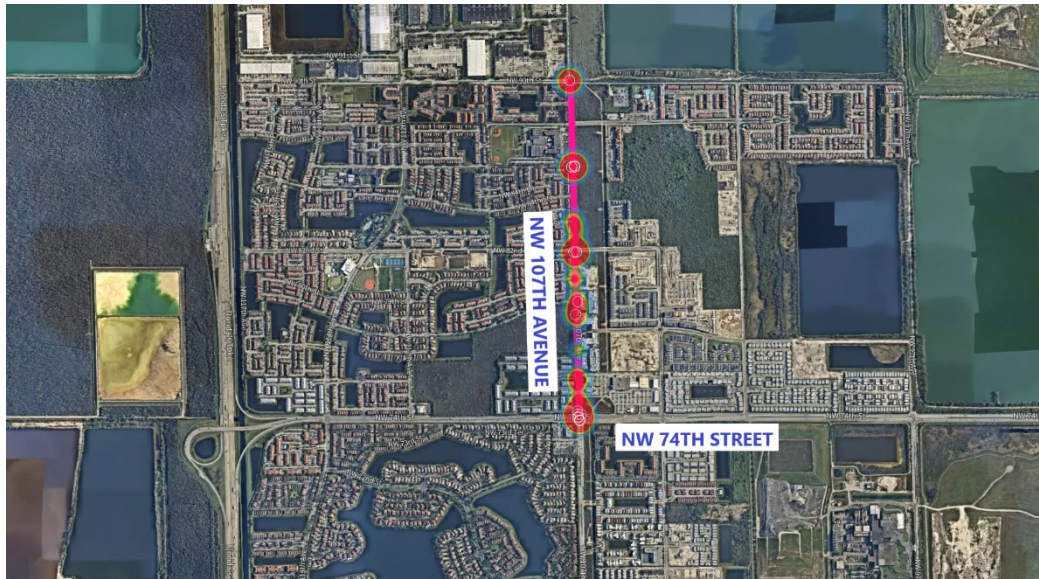


Figure 22 NW 107<sup>th</sup> Avenue Three Year Crash History Heat Map

There were 17 crashes observed along NW 97<sup>th</sup> Avenue between NW 74<sup>th</sup> Street and NW 90<sup>th</sup> Street with zero fatalities and 5 injury crashes over the most recent 5-year period. The predominant crash pattern was rear-end crashes. A copy of the crash report summary has been included in **Appendix C**.



Figure 23 NW 97<sup>th</sup> Avenue Three Year Crash History Heat Map



There were 48 crashes observed along NW 74<sup>th</sup> Street between NW 97<sup>th</sup> Avenue and NW 107<sup>th</sup> Avenue with zero fatalities and 9 injury crashes over the most recent 5-year period. The predominant crash pattern was angle crashes. A copy of the crash report summary has been included in **Appendix C**.

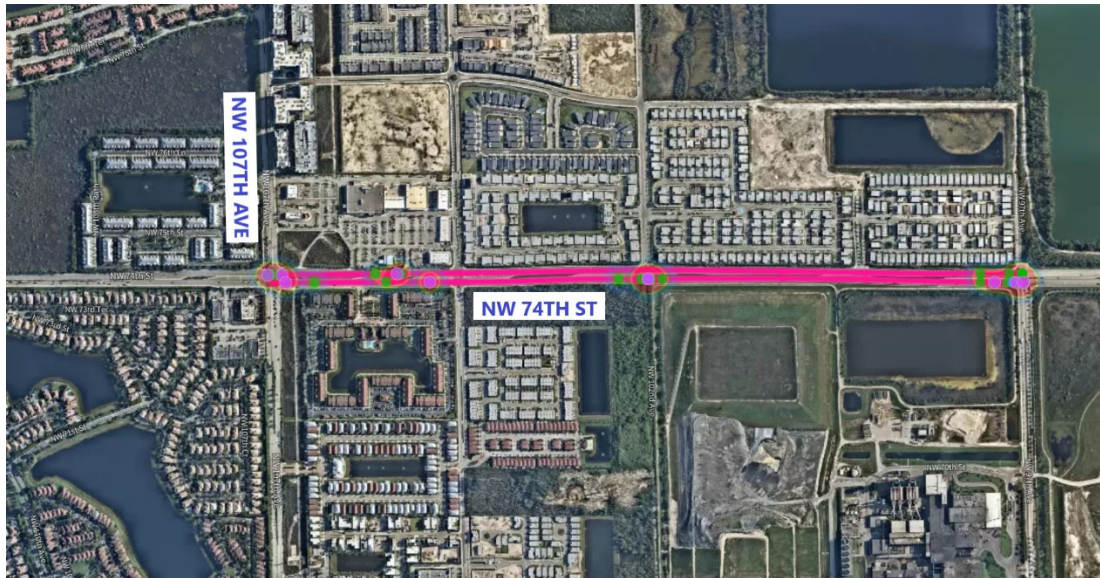


Figure 24 NW 74<sup>th</sup> Street Three Year Crash History Heat Map


## 6.0 TRAFFIC CALMING IMPROVEMENT PLAN

The analysis of traffic data demonstrated that traffic volumes on several local streets exceed livability and 85<sup>th</sup> percentile speed thresholds established in the Miami-Dade County Traffic Flow Modification(s)/Street Closure(s) Procedure (Revised January 2009). The strategies proposed at the following locations focus on implementing traffic calming measures to reduce travel speeds by constructing geometric elements to encourage slower speeds. These traffic calming measures enhance safety for pedestrians and bicyclists which improves the Section Eight neighborhood quality of life. The selection of a traffic calming measure is dependent upon the type of issue being experienced at each specific location and requires location-by-location analysis. The following is a review of each of the locations where traffic calming measures/improvements are proposed that meet the criteria for installation. The City of Doral has an Interlocal Agreement with Miami-Dade County which was approved as part of Resolution No. 20-178. A copy of the interlocal agreement can be found within Appendix B.



## NW 102<sup>nd</sup> Avenue and NW 88<sup>th</sup> Street Intersection

The 85<sup>th</sup> percentile speed along the stretch of NW 102<sup>nd</sup> Avenue between NW 90<sup>th</sup> Street and the Palmera Apartments is 10 mph over the posted speed limit. A neighborhood traffic circle could be designed, permitted, and constructed at the NW 102<sup>nd</sup> Avenue and NW 88<sup>th</sup> Street intersection. The installation of a neighborhood traffic circle will allow for lower speeds along NW 102<sup>nd</sup> Avenue. The neighborhood traffic circle on a residential local street is intended to keep corridor travel speeds lower. **Figure 25** is an aerial image of the NW 102<sup>nd</sup> Avenue corridor just south of the subject intersection. **Figure 26** depicts a sample neighborhood traffic circle per NACTO.



*Figure 25 NW 102<sup>nd</sup> Avenue and NW 88<sup>th</sup> Street Intersection Location*



Figure 26 NACTO Neighborhood Traffic Circle

### NW 102<sup>nd</sup> Avenue and NW 78<sup>th</sup> Street Intersection

The 85<sup>th</sup> percentile speed along the stretch of NW 102<sup>nd</sup> Avenue between NW 74<sup>th</sup> Street and NW 78<sup>th</sup> Street is 8 mph over the posted speed limit. A raised intersection could be designed, permitted,

and constructed at the NW 102<sup>nd</sup> Avenue and NW 78<sup>th</sup> Street intersection.

The raised intersection would allow for reduced speeds along NW 102<sup>nd</sup> Avenue while improving safety for pedestrians at the intersection.

Andrea Castillo Preparatory Academy is located at the NW corner of the intersection with NW 102<sup>nd</sup> Avenue. There is an existing

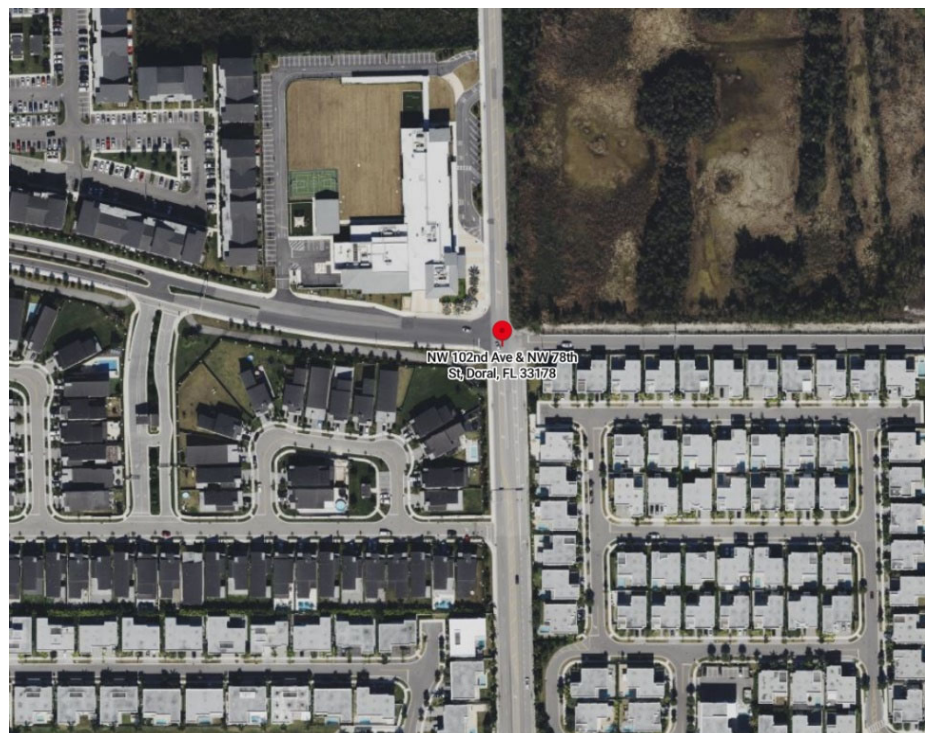


Figure 27 NW 102<sup>nd</sup> Avenue and NW 78<sup>th</sup> Street Intersection



school zone established with a school zone mast arm flasher located along this road segment north of the NW 102<sup>nd</sup> Avenue and NW 78<sup>th</sup> Street intersection. **Figure 27** is an aerial image of the NW 102<sup>nd</sup> Avenue corridor just north of the subject intersection. **Figure 28** depicts a sample raised intersection per NACTO.



Figure 28 NACTO Raised Intersection

### NW 104<sup>th</sup> Avenue and NW 80<sup>th</sup> Street Intersection

The 85th percentile speed along the stretch of NW 104<sup>th</sup> Avenue south of NW 82<sup>nd</sup> Street is 10 mph over the posted speed limit.

The NW 104<sup>th</sup> Avenue and NW 80<sup>th</sup> Street intersection is a three-approach intersection. This intersection is the entrance to the Summit at Park Central residential development. The proposed improvement includes the installation of a neighborhood traffic circle at this intersection. **Figure 29** is an aerial image of the NW 104<sup>th</sup> Avenue corridor just north of the subject intersection. **Figure 25**



Figure 29 NW 104<sup>th</sup> Avenue and NW 80<sup>th</sup> Intersection Location

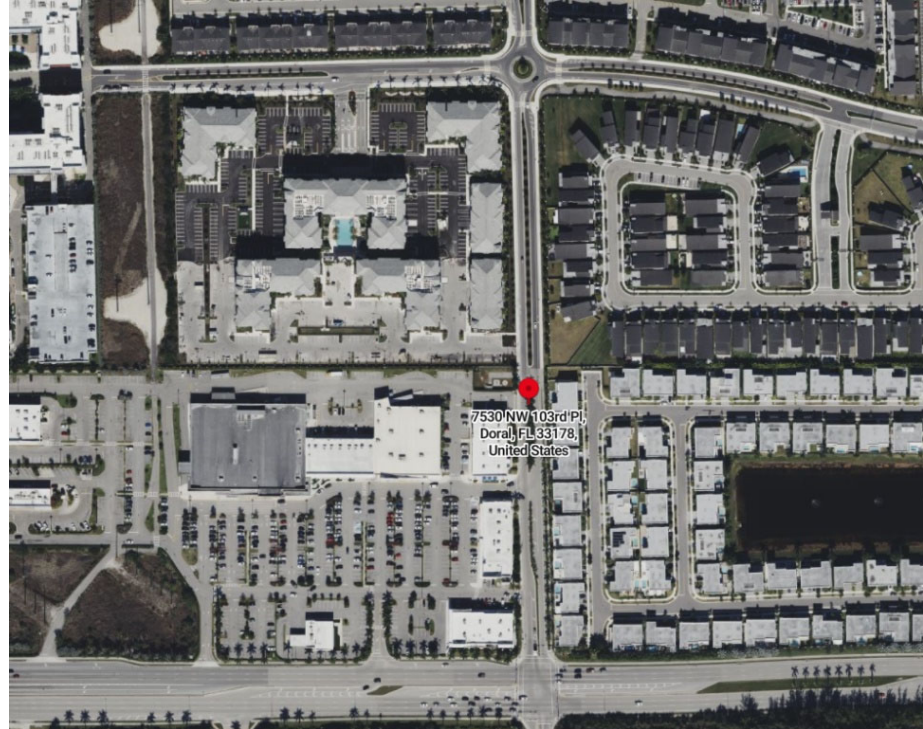


depicts a sample neighborhood traffic circle per NACTO.

## NW 104<sup>th</sup> Avenue at the Doral Commons Entrance/Intersection

The 85th percentile speed along the stretch of NW 104th Avenue north of NW 74<sup>th</sup> Street is 7 mph over the posted speed limit. The NW 104th Avenue and the Doral Commons

Entrance/Intersection is a three-approach intersection. This intersection is the entrance to the Doral Commons commercial plaza. The proposed improvement includes design, permitting, and installation of a raised intersection. **Figure 30**



*Figure 30 NW 104th Avenue at the Doral Commons Entrance/Intersection Location*

is an aerial image of the NW 104th Avenue and Doral Commons Entrance/Intersection. **Figure 28** depicts a sample raised intersection per NACTO.



## NW 88th Street at North South Trail Crossing Intersection

The 85th percentile speed along the stretch of NW 88th Street east of NW 107th Avenue is 9 mph over the posted speed limit.

The NW 88th Street and the North South Trail Crossing Intersection have a marked crosswalk. The proposed improvement includes design, permitting, and installation of a combination raised speed table at the marked crosswalk. **Figure 31** is an aerial image of the NW 88th Street and North-South Trail Crossing Intersection.

**Figure 32** depicts a sample raised speed table at a midblock crosswalk per NACTO.



Figure 31 NW 88th Street at North South Trail Crossing Intersection Location




Figure 32 NACTO Raised Speed Table




## NW 82<sup>nd</sup> Street at North South Trail Crossing Intersection

The 85th percentile speed along the stretch of NW 82<sup>nd</sup> Street east of NW 107<sup>th</sup> Avenue is 3mph over the posted speed limit. The NW 82<sup>nd</sup> Street and the North-South Trail Crossing Intersection have a marked crosswalk. The proposed improvement includes the design, permitting and installation of enhanced pedestrian signage and markings including internally illuminated raised pavement markers. A full traffic signal was recently warranted at the NW 107<sup>th</sup> Avenue and NW 82<sup>nd</sup> Street intersection.



*Figure 33 NW 82<sup>nd</sup> Street at North South Trail Crossing Intersection Location*

**Figure 33** is an aerial image of the NW 82<sup>nd</sup> Street



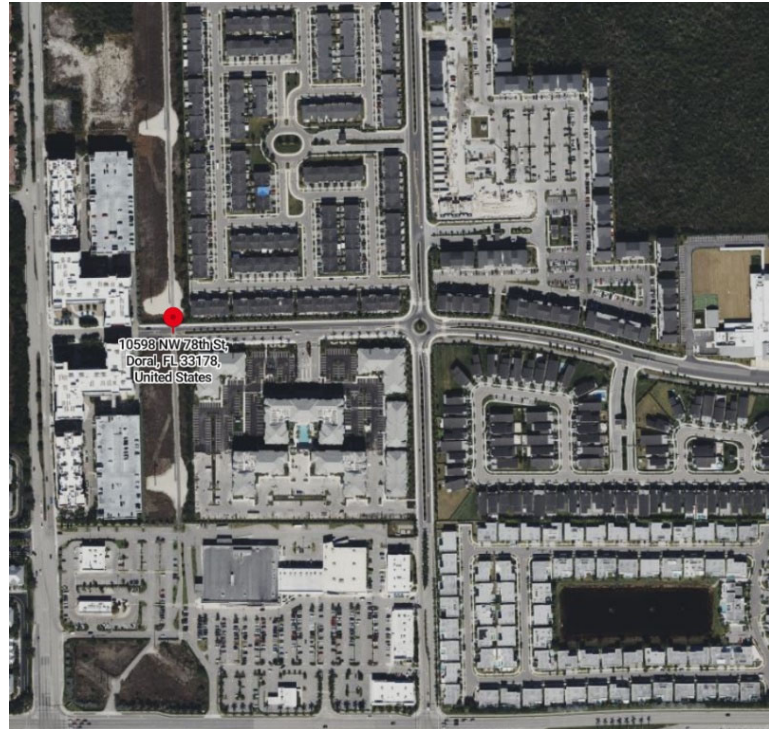
*Figure 34 Internally Illuminated Raised Pavement Markers*



and North-South Trail Crossing Intersection. **Figure 34** provides an example of the implementation of the internally illuminated raised pavement markers at a mid-block crosswalk.

### **NW 78<sup>th</sup> Street at North South Trail Crossing Intersection**

The 85<sup>th</sup> percentile speed along the stretch of NW 78<sup>th</sup> Street west of NW 104<sup>th</sup> Avenue is 7 mph over the posted speed limit. The NW 78<sup>th</sup> Street and the North South Trail Crossing Intersection have a marked crosswalk. The proposed improvement includes design, permitting, and installation of a combination raised speed table at the marked crosswalk. **Figure 35** is an aerial image of the NW 78<sup>th</sup> Street and North-South Trail Crossing Intersection. **Figure 32** depicts a sample raised speed table at a midblock crosswalk per NACTO.




*Figure 35 NW 78<sup>th</sup> Street at North South Trail Crossing Intersection Location*



### **NW 90<sup>th</sup> Street at the Astoria at Central Park Entrance/Intersection**

The 85th percentile speed along the stretch of NW 90<sup>th</sup> Street east of NW 103<sup>rd</sup> Path is 8 mph

over the posted speed limit. The NW 90<sup>th</sup> Street and Astoria at Central Park Entrance/Intersection is a three-approach intersection. This intersection is the egress-only entrance to the Astoria at Central Park development with only right turns out allowed. The proposed improvement includes design, permitting, and installation of a raised intersection. The raised intersection would allow for reduced speeds along NW 90th Street while improving safety for pedestrians at the intersection. **Figure 36** is an



*Figure 36 NW 90<sup>th</sup> Street at the Astoria at Central Park Entrance Location*

aerial image of the NW 90th Street and Astoria at the Central Park Entrance/Intersection. **Figure 28** depicts a sample raised intersection per NACTO.



## NW 102<sup>nd</sup> Avenue between NW 103<sup>rd</sup> Avenue and NW 78<sup>th</sup> Street

The 85<sup>th</sup> percentile speed along the stretch of NW 102<sup>nd</sup> Avenue between NW 78<sup>th</sup> Street and the existing Palmera Apartments is 11 mph over the posted speed limit. Two Raised Speed Tables could be designed, permitted, and constructed along the NW 102<sup>nd</sup> Avenue segment between NW 103<sup>rd</sup> Avenue and NW 78<sup>th</sup> Street. **The raised speed tables will need to be designed and installed between the Palmera Apartments development and the school zone mast arm flasher on NW 102<sup>nd</sup> Avenue.** The interlocal agreement between the City of Doral and Miami-Dade County restricts the placement of traffic calming devices within school zones. **Figure 37** is an aerial image of the NW 102<sup>nd</sup> Avenue segment between NW 103<sup>rd</sup> Avenue and NW 78<sup>th</sup> Avenue. **Figure 32** depicts a sample Raised Speed Table per NACTO.



*Figure 37 NW 102<sup>nd</sup> Avenue between NW 103<sup>rd</sup> Avenue and NW 78<sup>th</sup> Street Location*

### Planning Level Opinion of Probable Costs

A planning-level opinion of probable costs for the proposed improvements is provided in Table 4. The unit cost reflects the estimate of the cost of constructing the improvement. The total cost includes a contingency of 15 percent of the base cost and 30 percent of the base cost for design, permitting, and mobilization.



Table 4 Section Eight Traffic Calming Improvement Program Opinion of Probable Costs

Traffic Calming Improvements	Locations	Unit Cost	Base Cost	Contingency (15%)	Design, Permitting & Mobilization (30%)	Total Cost
Neighborhood Traffic Circle *	2	\$ 125,000	\$ 250,000	\$ 37,500	\$ 75,000	\$ 362,500
Raised Intersection **	2	\$ 100,000	\$ 200,000	\$ 30,000	\$ 60,000	\$ 290,000
Raised Speed Table at Mid Block Crossing ***	4	\$ 35,000	\$ 140,000	\$ 21,000	\$ 42,000	\$ 203,000
Enhanced Pedestrian Signage and Markings ****	1	\$ 30,000	\$ 30,000	\$ 4,500	\$ 9,000	\$ 43,500
<b>Total Cost</b>						<b>\$ 899,000</b>
* Neighborhood Traffic Circles are proposed at the NW 102nd Ave. and NW 88th St. Intersection; and at the NW 104th Ave. and NW 80th St. Intersection						
** Raised Intersections are proposed at the NW 104th Ave. at the Doral Commons Entrance/Intersection; and at the NW 90th St. at the Astoria at Central Park Entrance/Intersection						
*** Raised Speed Tables at Mid Block Crossings are proposed at the NW 88th St. at the North South Trail Crossing Intersection; and at the NW 78th St. at the North South Trail Crossing Intersection; and at two locations on NW 102nd Avenue between NW 78th Street and NW 103rd Avenue.						
**** Enhanced Pedestrian Signage and Markings and Internally Illuminated Raised Pavement Markers is proposed at the NW 82nd St. at the North South Trail Crossing Intersection						

The total planning level of opinion of probable costs to build the nine proposed traffic calming measures is approximately \$899,000. Figure 38 depicts the locations of each of the proposed traffic calming improvements.

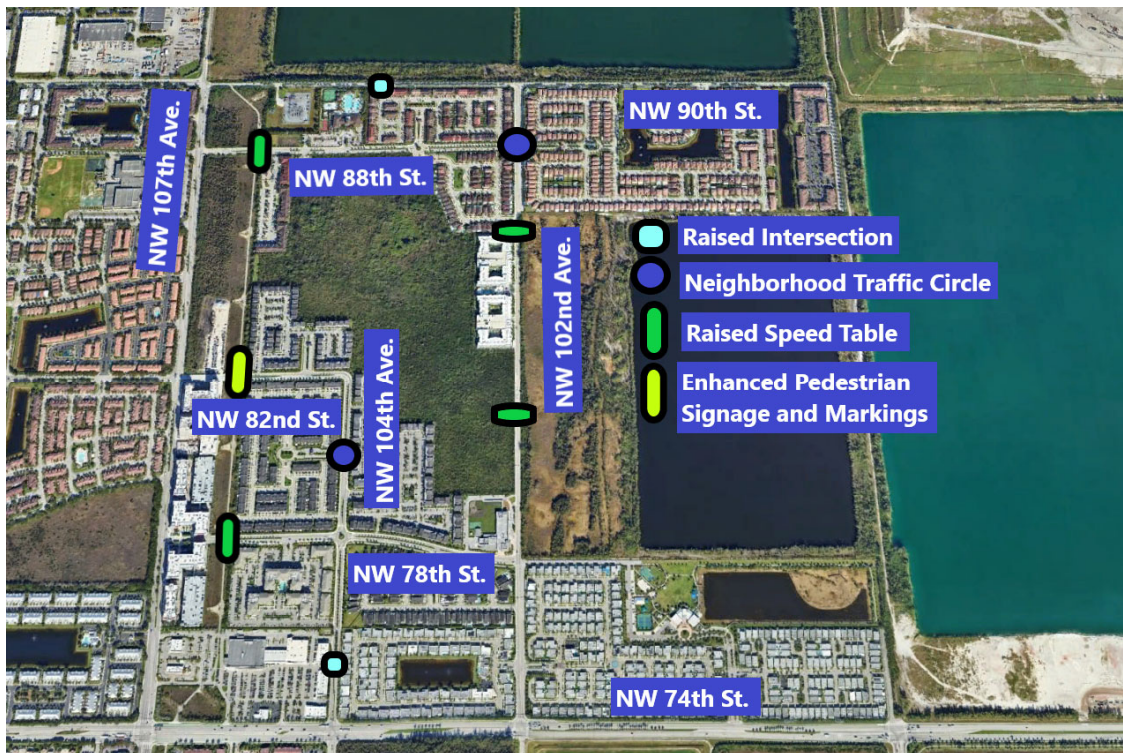


Figure 38 Section Eight Traffic Calming Improvement Plan Locations



## 7.0 PUBLIC AND STAKEHOLDER ENGAGEMENT

Public and Stakeholder Engagement involved multiple workshops, beginning with an initial public project kickoff in February of 2022. The public was asked about existing traffic issues within the Section Eight Neighborhood and requested feedback regarding where traffic counts should be located for the traffic operational review. For each workshop, the City conducted extensive outreach through various channels. Workshop #1 was held on February 24, 2022, at the Doral Police Training and Community Center. Workshop #2 was held on October 4, 2022, at the Doral Legacy Park Event Hall to present the analysis and provide a forum for dialogue. The analysis and preliminary recommendations were presented at this workshop. A copy of the Workshop flyers and sign-in sheets are provided in **Appendix D**.

## 8.0 CONCLUSIONS & RECOMMENDATIONS

The Corradino Group (Corradino) was retained by the City of Doral to complete a traffic calming study for the Section 8 area bound by NW 90th Street to the North, NW 97th Avenue to the East, NW 74th Street to the South and NW 107th Avenue to the West. The traffic calming study intends to provide recommendations for traffic calming devices that will potentially improve speeding concerns and related problems identified by the subject neighborhood. Some of the problems include cutting through traffic and speeding in the neighborhood. The criteria from the Miami-Dade County Street Closure and Traffic Flow Modification Manual will be used to evaluate potential traffic calming improvements. The traffic analysis and study were limited to the City of Doral public right-of-way roadway corridors.

The following are the conclusions and recommendations of the Section Eight Traffic Calming Study.

1. Based exclusively on the traffic volume and 85<sup>th</sup> percentile speed criteria thresholds from the Miami-Dade Neighborhood Traffic Management Program, the following road segments exceed these thresholds based on the traffic data collection:
  - NW 102nd Avenue north of NW 75th Street
  - NW 104th Avenue north of NW 74th Street
  - NW 78th Street east of NW 104th Avenue
  - NW 78th Street west of NW 104th Avenue
  - NW 102nd Avenue north of NW 78th Street



- NW 102nd Avenue south of NW 88th Street
  - NW 88th Street east of NW 107th Avenue
  - NW 102nd Avenue south of NW 90th Street
  - NW 104th Avenue south of NW 82nd Street
  - NW 90th Street east of NW 103rd Path
2. The following three road segments have 85<sup>th</sup> percentile speeds that exceed the posted speed limit by over 10 mph.
- NW 102nd Avenue north of NW 78th Street
  - NW 102nd Avenue south of NW 88th Street
  - NW 104th Avenue south of NW 82nd Street
3. The proposed traffic calming improvements include the following improvements:
- NW 102nd Avenue and NW 88th Street Intersection- Neighborhood Traffic Circle
  - NW 104th Avenue and NW 80th Street Intersection- Neighborhood Traffic Circle
  - NW 104th Avenue at the Doral Commons Entrance/Intersection- Raised Intersection
  - NW 88th Street at North South Trail Crossing Intersection- Raised Speed Table at the existing Marked Crosswalk
  - NW 82nd Street at North South Trail Crossing Intersection- Proposed Enhanced Pedestrian Signage and Markings and Internally Illuminated Raised Pavement Markers.
  - NW 78th Street at North South Trail Crossing Intersection- Raised Speed Table at the existing Marked Crosswalk
  - NW 90<sup>th</sup> Street at the Astoria at Central Park Entrance/Intersection- Raised Intersection
  - NW 102<sup>nd</sup> Avenue between NW 103<sup>rd</sup> Avenue and NW 78<sup>th</sup> Street- Two raised speed tables installed on NW 102<sup>nd</sup> Avenue. One raised speed table is to be installed north of the existing school zone mast arm flasher. The second speed table would be installed north of the northern service drive for Palmera Apartments after the southbound merge condition on NW 102<sup>nd</sup> Avenue.
4. The total planning level of opinion of probable costs to build the nine proposed traffic calming measures is approximately \$899,000.

# **APPENDIX A:**

## **TRAFFIC DATA COLLECTION**

NW 102nd Ave N/O NW 75th St





Time	< 15	15 - 19	20 - 24	25 - 29	30 - 34	35 - 39	40 - 44	45 - 49	50 - 54	55 - 59	60 - 64	65 - 69	70 +	Total
00:00 AM	0	0	0	3	10	10	4	2	0	0	0	0	0	29
00:15	0	0	2	7	14	6	2	0	0	0	0	0	0	31
00:30	0	0	3	8	6	12	0	0	1	0	0	0	0	30
00:45	0	0	0	5	10	4	1	1	0	0	0	0	0	21
01:00	0	0	1	3	8	5	0	0	0	0	0	0	0	17
01:15	0	0	2	2	5	1	1	0	0	0	0	0	0	11
01:30	0	1	1	3	2	6	0	0	0	0	0	0	0	13
01:45	0	1	2	5	3	6	1	0	0	0	0	0	0	18
02:00	1	0	1	0	3	2	0	0	0	0	0	0	0	7
02:15	0	0	2	1	6	2	0	0	0	0	0	0	0	11
02:30	0	0	1	3	6	1	1	1	0	0	0	0	0	10
02:45	0	0	0	1	2	1	4	0	0	0	0	0	0	8
03:00	0	0	0	2	0	0	0	0	0	0	0	0	0	2
03:15	0	0	0	0	4	3	2	0	0	0	0	0	0	9
03:30	0	0	0	2	3	1	2	0	0	0	0	0	0	8
03:45	0	0	0	1	4	2	1	0	0	0	0	0	0	8
04:00	0	0	0	0	1	3	1	0	0	0	0	0	0	5
04:15	0	1	0	3	5	4	5	0	0	0	0	0	0	18
04:30	0	0	1	3	9	12	3	1	0	0	0	0	0	29
04:45	0	0	0	3	6	16	1	0	0	0	0	0	0	26
05:00	0	0	0	5	11	9	5	1	0	0	0	0	0	31
05:15	0	0	1	5	6	9	2	0	0	0	0	0	0	23
05:30	2	0	0	4	10	12	5	2	0	0	0	0	0	35
05:45	1	0	1	8	15	10	10	1	0	0	0	0	0	46
06:00	1	0	3	4	24	12	7	0	0	0	0	0	0	51
06:15	0	0	1	13	23	19	4	0	1	0	0	0	0	61
06:30	0	1	6	18	34	23	7	2	1	0	0	0	0	92
06:45	0	2	3	33	58	48	18	6	1	0	0	0	0	169
07:00	0	2	21	61	73	45	14	2	0	0	0	0	0	218
07:15	0	2	23	77	64	32	4	0	0	0	0	0	0	202
07:30	1	1	31	60	74	45	9	2	0	0	0	0	0	223
07:45	3	8	19	74	81	48	7	0	1	0	0	0	0	241
08:00	20	30	53	68	26	6	2	1	0	0	0	0	0	206
08:15	16	59	76	72	24	5	1	0	0	0	0	0	0	259
08:30	22	13	32	68	30	16	3	0	0	0	0	0	0	193
08:45	0	9	28	61	69	26	5	1	0	0	0	0	0	199
09:00	0	1	9	46	54	26	5	2	0	0	0	0	0	143
09:15	0	0	14	34	57	34	8	0	0	0	0	0	0	147
09:30	0	4	7	31	58	36	6	1	0	0	0	0	0	143
09:45	0	1	8	35	39	40	13	1	0	0	0	0	0	137
10:00	0	1	6	35	41	28	7	1	0	1	0	0	0	120
10:15	0	2	2	22	50	25	5	0	0	0	0	0	0	106
10:30	0	0	6	27	53	35	6	0	1	0	0	0	0	128
10:45	1	1	4	24	46	30	7	0	0	0	0	0	0	113
11:00	0	2	10	30	39	31	7	2	1	1	0	0	0	123
11:15	0	3	9	32	44	30	5	3	0	0	0	0	0	126
11:30	0	0	4	19	28	24	8	0	0	0	0	0	0	83
11:45	0	0	6	25	37	32	11	0	0	0	0	0	0	111
12:00 PM	0	1	5	30	39	22	6	1	1	0	0	0	0	105
12:15	0	2	10	26	35	30	7	1	0	0	0	0	0	111
12:30	0	1	9	29	44	35	9	1	0	0	0	0	0	128
12:45	0	0	1	5	30	37	34	9	0	0	0	0	0	116
13:00	2	1	4	31	45	38	8	2	0	1	0	0	0	132
13:15	0	0	5	18	55	34	10	2	1	0	0	0	0	125
13:30	0	2	27	44	29	16	2	2	0	0	0	0	0	122
13:45	0	3	28	45	42	23	2	2	0	0	0	0	0	145
14:00	0	2	27	58	49	17	5	1	1	0	0	0	0	160
14:15	1	6	26	60	40	19	2	0	0	0	0	0	0	154
14:30	0	6	31	68	50	25	6	2	0	0	0	0	0	188
14:45	0	2	19	64	53	22	7	1	0	0	0	0	0	168
15:00	2	12	31	56	57	22	4	0	0	0	0	0	0	184
15:15	4	8	24	58	57	27	6	2	0	0	0	0	0	186
15:30	0	2	8	38	65	54	13	1	0	0	0	0	0	181
15:45	1	1	8	42	59	35	14	2	1	0	0	0	0	163
16:00	0	1	15	43	68	30	6	0	0	0	0	0	0	163
16:15	0	3	7	40	59	38	6	1	1	0	0	0	0	155
16:30	0	0	0	31	76	52	18	1	0	1	0	0	0	179
16:45	0	0	5	28	66	37	12	5	0	0	0	0	0	153
17:00	4	3	18	47	72	58	12	4	0	0	0	0	0	218
17:15	0	8	28	16	88	32	7	1	0	0	0	0	0	245
17:30	0	1	9	41	96	45	15	3	0	0	0	0	0	210
17:45	0	2	6	32	92	58	13	4	2	0	0	0	0	209
18:00	0	0	12	59	83	47	4	0	0	0	0	0	0	205
18:15	0	7	27	82	68	33	6	1	0	0	0	0	0	224
18:30	23	17	37	54	58	28	9	3	1	0	0	0	0	230
18:45	8	3	10	57	74	31	5	1	0	0	0	0	0	189
19:00	0	4	27	66	61	45	7	0	0	0	0	0	0	210
19:15	0	3	14	54	62	36	11	1	1	0	0	0	0	182
19:30	0	0	9	38	80	31	5	1	0	0	0	0	0	164
19:45	0	3	9	45	71	29	7	2	0	0	0	0	0	166
20:00	0	5	9	33	47	34	11	4	0	0	0	0	0	143
20:15	26	27	23	35	13	2	1	1	0	0	0	0	0	128
20:30	0	5	21	44	48	22	1	0	0	0	0	0	0	141
20:45	0	3	8	25	72	25	1	1	1	0	0	0	0	136
21:00	0	0	4	36	45	26	3	0	0	0	0	0	0	114
21:15	0	3	6	27	60	27	5	0	0	0	0	0	0	128
21:30	0	0	0	26	45	28	6	0	0	0	0	0	0	114
21:45	0	1	5	20	30	21	6	0	0	0	0	0	0	83
22:00	0	0	2	23	49	26	6	0	0	0	0	0	0	106
22:15	0	0	3	14	42	17	3	0	0	0	0	0	0	79
22:30	0	0	4	18	27	28	5	3	0	0	0	0	0	85
22:45	0	0	5	24	20	15	6	1	1	0	0	0	0	73
23:00	0	3	1	13	19	14	4	1	0	0	0	0	0	143
23:15	0	1	1	11	27	8	1	0	0	0	0	0	0	49
23:30	0	0	1	8	17	18	2	2	0	0	0	0	0	48
23:45	0	0	0	8	15	12	4	0	0	0	0	0	0	39
<b>Totals</b>	<b>144</b>	<b>302</b>	<b>1026</b>	<b>2915</b>	<b>3775</b>	<b>2217</b>	<b>931</b>	<b>89</b>	<b>19</b>	<b>4</b>				<b>11022</b>
% of Total	1%	3%	9%	26%	34%	20%	8%	1%	0%	0%				100%

Directional Peak Periods	AM 7-9				NOON 12-2				PM 4-6				Off Peak Volumes			
All Classes	Volume	%	Volume	%	Volume	%	Volume	%	Volume	%	Volume	%	Volume	%		
	1735	←→	16%	984	←→	9%	1528	←→	14%	6775	←→	61%				

Street Name	Direction	Percentiles					
		15th	50th	Average	85th	95th	ADT
NW 102nd Ave	Summary	25	31	31	38	41	11022

# SPEED

NW 102nd Ave N/O NW 75th St

Day: Tuesday  
Date: 4/26/2022

City: Doral  
Project #: FL22\_140190\_001n

## North Bound

Time	< 15	15 - 19	20 - 24	25 - 29	30 - 34	35 - 39	40 - 44	45 - 49	50 - 54	55 - 59	60 - 64	65 - 69	70 +	Total
00:00 AM	0	0	3	17	29	21	5	3	1	0	0	0	0	79
01:00	0	0	2	6	14	10	1	0	0	0	0	0	0	33
02:00	1	0	2	3	5	5	3	0	0	0	0	0	0	19
03:00	0	0	0	4	8	3	2	0	0	0	0	0	0	17
04:00	0	0	0	6	11	22	2	1	0	0	0	0	0	42
05:00	3	0	1	9	15	16	11	1	0	0	0	0	0	56
06:00	0	1	4	27	60	43	20	4	1	0	0	0	0	160
07:00	1	4	40	122	126	60	13	1	0	0	0	0	0	367
08:00	11	45	86	130	48	15	0	0	0	0	0	0	0	335
09:00	0	3	16	51	78	56	14	1	0	0	0	0	0	219
10:00	1	1	9	42	83	54	18	0	0	0	0	0	0	208
11:00	0	3	10	47	62	61	16	5	1	0	0	0	0	205
12:00 PM	0	2	14	55	90	66	13	1	1	0	0	0	0	242
13:00	2	5	43	71	83	56	14	3	0	0	0	0	0	277
14:00	1	10	55	132	74	30	9	0	0	0	0	0	0	311
15:00	6	21	44	109	128	62	18	4	0	0	0	0	0	392
16:00	0	1	19	72	142	88	17	2	0	0	0	0	0	341
17:00	4	5	27	105	229	120	35	6	1	0	0	0	0	532
18:00	31	20	59	159	182	72	9	2	1	0	0	0	0	535
19:00	0	7	39	129	169	79	17	4	1	0	0	0	0	445
20:00	15	32	58	94	89	29	3	0	0	0	0	0	0	320
21:00	0	1	14	81	114	55	11	0	0	0	0	0	0	276
22:00	0	0	8	53	102	57	17	3	1	0	0	0	0	241
23:00	0	2	3	28	58	31	6	2	0	0	0	0	0	130
<b>Totals</b>	<b>76</b>	<b>163</b>	<b>556</b>	<b>1552</b>	<b>1999</b>	<b>1111</b>	<b>274</b>	<b>43</b>	<b>8</b>					<b>5782</b>
<b>% of Totals</b>	<b>1%</b>	<b>3%</b>	<b>10%</b>	<b>27%</b>	<b>35%</b>	<b>19%</b>	<b>5%</b>	<b>1%</b>	<b>0%</b>					<b>100%</b>

<b>AM Volumes</b>	17	57	173	464	539	366	105	16	3	0	0	0	0	1740
<b>% AM</b>	0%	1%	3%	8%	9%	6%	2%	0%	0%					30%
<b>AM Peak Hour</b>	08:00	08:00	08:00	08:00	07:00	11:00	06:00	11:00						07:00
<b>Volume</b>	11	45	86	130	126	61	20	5	1					367
<b>PM Volumes</b>	59	106	383	1088	1460	745	169	27	5	0	0	0	0	4042
<b>% PM</b>	1%	2%	7%	19%	25%	13%	3%	0%	0%					70%
<b>PM Peak Hour</b>	18:00	20:00	18:00	18:00	17:00	17:00	17:00	17:00	12:00					18:00
<b>Volume</b>	31	32	59	159	229	120	35	6	1					535

Directional Peak Periods All Speeds	AM 7-9		NOON 12-2		PM 4-6		Off Peak Volumes	
	Volume	%	Volume	%	Volume	%	Volume	%
	702	↔ 12%	519	↔ 9%	873	↔ 15%	3688	↔ 64%

Street Name	Direction	Percentiles					
		15th	50th	Average	85th	95th	ADT
NW 102nd Ave	North Bound	25	31	31	38	41	5782
NW 102nd Ave	South Bound	25	32	31	38	41	5240

**SPEED**

NW 102nd Ave N/O NW 75th St

Day: Tuesday  
Date: 4/26/2022City: Doral  
Project #: FL22\_140190\_001s**South Bound**

Time	< 15	15 - 19	20 - 24	25 - 29	30 - 34	35 - 39	40 - 44	45 - 49	50 - 54	55 - 59	60 - 64	65 - 69	70 +	Total
00:00 AM	0	0	2	6	11	11	2	0	0	0	0	0	0	32
01:00	0	2	4	7	4	8	1	0	0	0	0	0	0	26
02:00	0	0	2	2	10	1	2	0	0	0	0	0	0	17
03:00	0	0	0	1	3	3	3	0	0	0	0	0	0	10
04:00	0	1	1	3	10	13	8	0	0	0	0	0	0	36
05:00	0	0	1	13	27	24	11	3	0	0	0	0	0	79
06:00	1	2	9	41	79	59	16	4	2	0	0	0	0	213
07:00	3	9	54	150	166	110	21	3	1	0	0	0	0	517
08:00	47	66	103	139	110	38	11	2	0	0	0	0	0	516
09:00	0	3	22	95	130	80	18	3	0	0	0	0	0	351
10:00	0	3	9	66	107	64	7	1	1	1	0	0	0	259
11:00	0	2	19	59	86	56	15	0	0	1	0	0	0	238
12:00 PM	0	3	15	60	65	55	18	2	0	0	0	0	0	218
13:00	0	1	21	67	88	55	8	5	1	1	0	0	0	247
14:00	0	6	48	118	118	53	11	4	1	0	0	0	0	359
15:00	1	2	27	85	110	76	19	1	1	0	0	0	0	322
16:00	0	3	8	70	127	69	25	5	1	1	0	0	0	309
17:00	0	9	34	91	119	73	12	6	2	0	0	0	0	346
18:00	0	7	27	93	101	67	15	3	0	0	0	0	0	313
19:00	0	3	20	74	105	62	13	0	0	0	0	0	0	277
20:00	16	12	27	57	78	31	4	2	1	0	0	0	0	228
21:00	0	3	10	28	66	47	9	0	0	0	0	0	0	163
22:00	0	0	6	26	36	30	3	1	0	0	0	0	0	102
23:00	0	2	1	12	20	21	5	1	0	0	0	0	0	62
<b>Totals</b>	<b>68</b>	<b>139</b>	<b>470</b>	<b>1363</b>	<b>1776</b>	<b>1106</b>	<b>257</b>	<b>46</b>	<b>11</b>	<b>4</b>				<b>5240</b>
<b>% of Totals</b>	<b>1%</b>	<b>3%</b>	<b>9%</b>	<b>26%</b>	<b>34%</b>	<b>21%</b>	<b>5%</b>	<b>1%</b>	<b>0%</b>	<b>0%</b>				<b>100%</b>

<b>AM Volumes</b>	51	88	226	582	743	467	115	16	4	2	0	0	0	2294	
<b>% AM</b>	1%	2%	4%	11%	14%	9%	2%	0%	0%	0%				44%	
<b>AM Peak Hour</b>	08:00	08:00	08:00	07:00	07:00	07:00	07:00	06:00	06:00	10:00				07:00	
<b>Volume</b>	47	66	103	150	166	110	21	4	2	1				517	
<b>PM Volumes</b>	17	51	244	781	1033	639	142	30	7	2	0	0	0	2946	
<b>% PM</b>	0%	1%	5%	15%	20%	12%	3%	1%	0%	0%				56%	
<b>PM Peak Hour</b>	20:00	20:00	14:00	14:00	16:00	15:00	16:00	17:00	17:00	13:00				14:00	
<b>Volume</b>	16	12	48	118	127	76	25	6	2	1				359	
<b>Directional Peak Periods</b>			<b>AM 7-9</b>				<b>NOON 12-2</b>				<b>PM 4-6</b>			<b>Off Peak Volumes</b>	
<b>All Speeds</b>			Volume		%	Volume		%	Volume		%	Volume		%	
			1033	↔	20%	465	↔	9%	655	↔	13%	3087	↔	59%	

Street Name	Direction	Percentiles					
		15th	50th	Average	85th	95th	ADT
NW 102nd Ave	North Bound	25	31	31	38	41	5782
NW 102nd Ave	South Bound	25	32	31	38	41	5240

**SPEED**

NW 102nd Ave N/O NW 75th St

Day: Tuesday  
Date: 4/26/2022City: Doral  
Project #: FL22\_140190\_001**Summary**

Time	< 15	15 - 19	20 - 24	25 - 29	30 - 34	35 - 39	40 - 44	45 - 49	50 - 54	55 - 59	60 - 64	65 - 69	70 +	Total
00:00 AM	0	0	5	23	40	32	7	3	1	0	0	0	0	111
01:00	0	2	6	13	18	18	2	0	0	0	0	0	0	59
02:00	1	0	4	5	15	6	5	0	0	0	0	0	0	36
03:00	0	0	0	5	11	6	5	0	0	0	0	0	0	27
04:00	0	1	1	9	21	35	10	1	0	0	0	0	0	78
05:00	3	0	2	22	42	40	22	4	0	0	0	0	0	135
06:00	1	3	13	68	139	102	36	8	3	0	0	0	0	373
07:00	4	13	94	272	292	170	34	4	1	0	0	0	0	884
08:00	58	111	189	269	158	53	11	2	0	0	0	0	0	851
09:00	0	6	38	146	208	136	32	4	0	0	0	0	0	570
10:00	1	4	18	108	190	118	25	1	1	1	0	0	0	467
11:00	0	5	29	106	148	117	31	5	1	1	0	0	0	443
12:00 PM	0	5	29	115	155	121	31	3	1	0	0	0	0	460
13:00	2	6	64	138	171	111	22	8	1	1	0	0	0	524
14:00	1	16	103	250	192	83	20	4	1	0	0	0	0	670
15:00	7	23	71	194	238	138	37	5	1	0	0	0	0	714
16:00	0	4	27	142	269	157	42	7	1	1	0	0	0	650
17:00	4	14	61	196	348	193	47	12	3	0	0	0	0	878
18:00	31	27	86	252	283	139	24	5	1	0	0	0	0	848
19:00	0	10	59	203	274	141	30	4	1	0	0	0	0	722
20:00	31	44	85	151	167	60	7	2	1	0	0	0	0	548
21:00	0	4	24	109	180	102	20	0	0	0	0	0	0	439
22:00	0	0	14	79	138	87	20	4	1	0	0	0	0	343
23:00	0	4	4	40	78	52	11	3	0	0	0	0	0	192
<b>Totals</b>	<b>144</b>	<b>302</b>	<b>1026</b>	<b>2915</b>	<b>3775</b>	<b>2217</b>	<b>531</b>	<b>89</b>	<b>19</b>	<b>4</b>				<b>11022</b>
<b>% of Totals</b>	<b>1%</b>	<b>3%</b>	<b>9%</b>	<b>26%</b>	<b>34%</b>	<b>20%</b>	<b>5%</b>	<b>1%</b>	<b>0%</b>	<b>0%</b>				<b>100%</b>

<b>AM Volumes</b>	68	145	399	1046	1282	833	220	32	7	2	0	0	0	4034
<b>% AM</b>	1%	1%	4%	9%	12%	8%	2%	0%	0%	0%				37%
<b>AM Peak Hour</b>	08:00	08:00	08:00	07:00	07:00	07:00	06:00	06:00	06:00	10:00				07:00
<b>Volume</b>	58	111	189	272	292	170	36	8	3	1				884
<b>PM Volumes</b>	76	157	627	1869	2493	1384	311	57	12	2	0	0	0	6988
<b>% PM</b>	1%	1%	6%	17%	23%	13%	3%	1%	0%	0%				63%
<b>PM Peak Hour</b>	18:00	20:00	14:00	18:00	17:00	17:00	17:00	17:00	17:00	13:00				17:00
<b>Volume</b>	31	44	103	252	348	193	47	12	3	1				878
<b>Directional Peak Periods</b>			<b>AM 7-9</b>				<b>NOON 12-2</b>				<b>PM 4-6</b>		<b>Off Peak Volumes</b>	
<b>All Speeds</b>			Volume		%	Volume		%	Volume		%	Volume		%
			1735	↔	16%	984	↔	9%	1528	↔	14%	6775	↔	61%

Street Name	Direction	Percentiles					
		15th	50th	Average	85th	95th	ADT
NW 102nd Ave	Summary	25	31	31	38	41	11022

**VOLUME**

NW 102nd Ave N/O NW 75th St

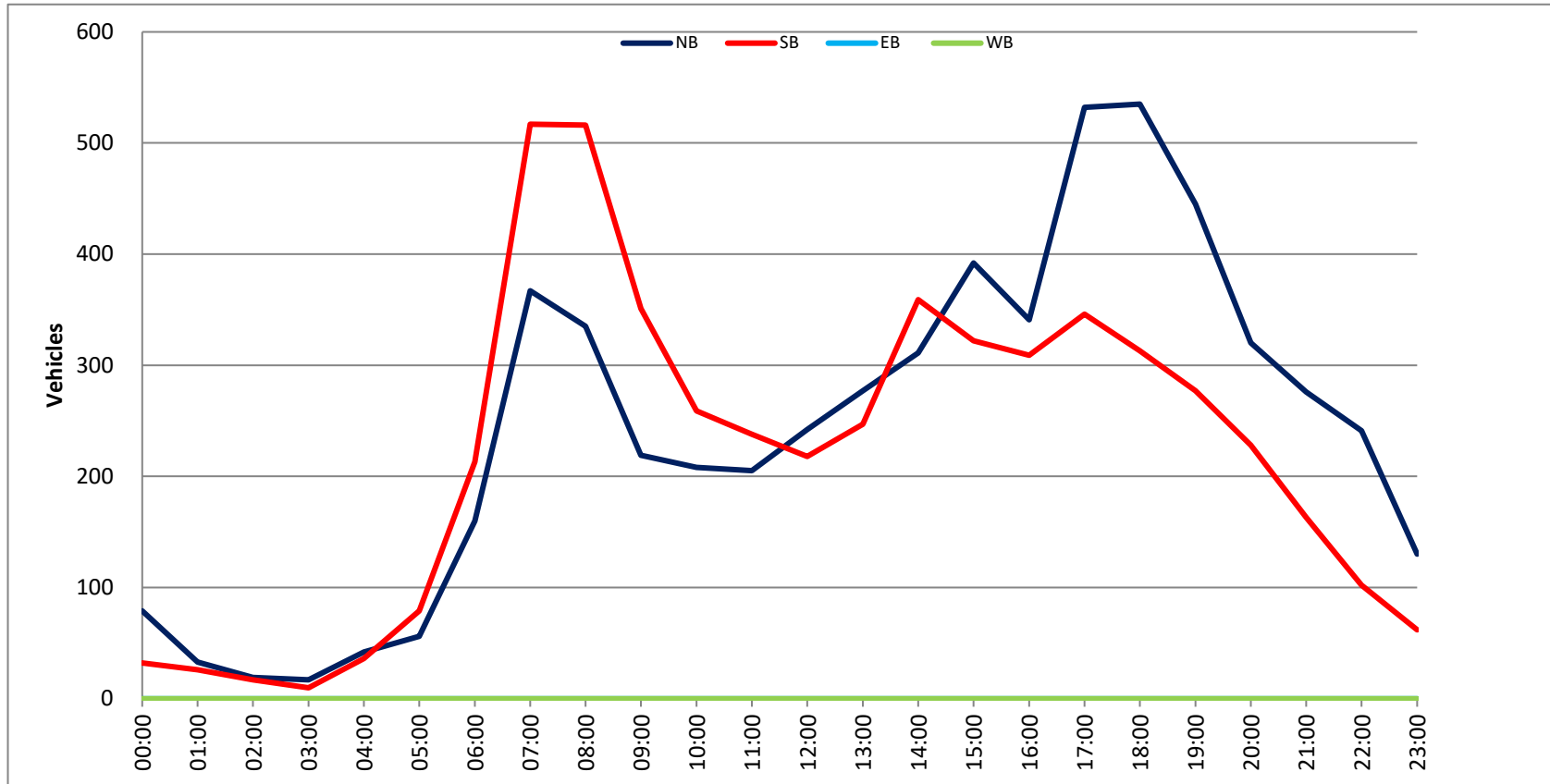
Day: Tuesday  
 Date: 4/26/2022

City: Doral  
 Project #: FL22\_140190\_001

DAILY TOTALS					NB	SB	EB	WB	Total				
					5,782	5,240	0	0	11,022				
AM Period	NB	SB	EB	WB	TOTAL	PM Period	NB	SB	EB	WB	TOTAL		
00:00	21	8	0	0	29	12:00	54	51	0	0	105		
00:15	20	11	0	0	31	12:15	66	45	0	0	111		
00:30	23	7	0	0	30	12:30	58	70	0	0	128		
00:45	15	79	6	32	0	12:45	64	242	52	218	0	116	460
01:00	14	3	0	0	17	13:00	75	57	0	0	132		
01:15	7	4	0	0	11	13:15	62	63	0	0	125		
01:30	5	8	0	0	13	13:30	60	62	0	0	122		
01:45	7	33	11	26	0	13:45	80	277	65	247	0	145	524
02:00	5	2	0	0	7	14:00	64	96	0	0	160		
02:15	5	6	0	0	11	14:15	74	80	0	0	154		
02:30	5	5	0	0	10	14:30	79	109	0	0	188		
02:45	4	19	4	17	0	14:45	94	311	74	359	0	168	670
03:00	1	1	0	0	2	15:00	100	84	0	0	184		
03:15	6	3	0	0	9	15:15	101	85	0	0	186		
03:30	4	4	0	0	8	15:30	92	89	0	0	181		
03:45	6	17	2	10	0	15:45	99	392	64	322	0	163	714
04:00	3	2	0	0	5	16:00	93	70	0	0	163		
04:15	8	10	0	0	18	16:15	85	70	0	0	155		
04:30	18	11	0	0	29	16:30	85	94	0	0	179		
04:45	13	42	13	36	0	16:45	78	341	75	309	0	153	650
05:00	10	21	0	0	31	17:00	141	77	0	0	218		
05:15	7	16	0	0	23	17:15	145	96	0	0	241		
05:30	17	18	0	0	35	17:30	106	104	0	0	210		
05:45	22	56	24	79	0	17:45	140	532	69	346	0	209	878
06:00	20	31	0	0	51	18:00	127	78	0	0	205		
06:15	30	31	0	0	61	18:15	147	77	0	0	224		
06:30	37	55	0	0	92	18:30	148	82	0	0	230		
06:45	73	160	96	213	0	18:45	113	535	76	313	0	189	848
07:00	115	103	0	0	218	19:00	139	71	0	0	210		
07:15	75	127	0	0	202	19:15	113	69	0	0	182		
07:30	85	138	0	0	223	19:30	101	63	0	0	164		
07:45	92	367	149	517	0	19:45	92	445	74	277	0	166	722
08:00	74	132	0	0	206	20:00	86	57	0	0	143		
08:15	108	145	0	0	253	20:15	69	59	0	0	128		
08:30	79	114	0	0	193	20:30	89	52	0	0	141		
08:45	74	335	125	516	0	20:45	76	320	60	228	0	136	548
09:00	57	86	0	0	143	21:00	67	47	0	0	114		
09:15	68	79	0	0	147	21:15	79	49	0	0	128		
09:30	46	97	0	0	143	21:30	70	44	0	0	114		
09:45	48	219	89	351	0	21:45	60	276	23	163	0	83	439
10:00	48	72	0	0	120	22:00	77	29	0	0	106		
10:15	47	59	0	0	106	22:15	57	22	0	0	79		
10:30	63	65	0	0	128	22:30	53	32	0	0	85		
10:45	50	208	63	259	0	22:45	54	241	19	102	0	73	343
11:00	55	68	0	0	123	23:00	39	17	0	0	56		
11:15	59	67	0	0	126	23:15	37	12	0	0	49		
11:30	37	46	0	0	83	23:30	34	14	0	0	48		
11:45	54	205	57	238	0	23:45	20	130	19	62	0	39	192
<b>TOTALS</b>	1740	2294			4034	<b>TOTALS</b>	4042	2946			6988		
<b>SPLIT %</b>	43.1%	56.9%			36.6%	<b>SPLIT %</b>	57.8%	42.2%			63.4%		

DAILY TOTALS					NB	SB	EB	WB	Total
					5,782	5,240	0	0	11,022

AM Peak Hour	07:00	07:30			07:30	PM Peak Hour	17:45	14:00			17:00
AM Pk Volume	367	564			923	PM Pk Volume	562	359			878
Pk Hr Factor	0.798	0.946			0.912	Pk Hr Factor	0.949	0.823			0.911
7 - 9 Volume	702	1033	0	0	1735	4 - 6 Volume	873	655	0	0	1528
7 - 9 Peak Hour	07:00	07:30			07:30	4 - 6 Peak Hour	17:00	16:45			17:00
7 - 9 Pk Volume	367	564	0	0	923	4 - 6 Pk Volume	532	352	0	0	878
Pk Hr Factor	0.798	0.946	0.000	0.000	0.912	Pk Hr Factor	0.917	0.846	0.000	0.000	0.911





Day: Wednesday  
Date: 4/27/2022

City: Doral  
Project #: FL22\_140190\_001s

South Bound

Table with columns: Time, <15, 15-19, 20-24, 25-29, 30-34, 35-39, 40-44, 45-49, 50-54, 55-59, 60-64, 65-69, 70+, Total. Rows represent hourly intervals from 00:00 AM to 23:45.

Summary table with columns: AM Volumes, % AM, AM Peak Hour Volume, PM Volumes, % PM, PM Peak Hour Volume, Directional Peak Periods All Classes, Off Peak Volumes.

Table with columns: Street Name, Direction, Percentiles (15th, 50th, Average, 85th, 95th), ADT. Rows for NW 102nd Ave North Bound and South Bound.

**SPEED**

NW 102nd Ave N/O NW 75th St

Day: Wednesday  
Date: 4/27/2022

City: Doral  
Project #: FL22\_140190\_001

**Summary**

Time	< 15	15 - 19	20 - 24	25 - 29	30 - 34	35 - 39	40 - 44	45 - 49	50 - 54	55 - 59	60 - 64	65 - 69	70 +	Total
00:00 AM	0	1	1	7	9	10	4	0	0	0	0	0	0	32
00:15	0	0	0	7	8	10	2	0	0	0	0	0	0	27
00:30	0	0	1	6	22	6	3	0	0	0	0	0	0	38
00:45	0	0	0	5	7	9	0	0	0	0	0	0	0	21
01:00	0	0	0	7	11	9	2	0	0	0	0	0	0	29
01:15	0	1	2	2	6	5	0	0	1	0	0	0	0	17
01:30	0	1	1	1	7	5	0	0	0	0	0	0	0	15
01:45	0	0	0	1	8	8	1	0	0	0	0	0	0	18
02:00	0	0	1	0	3	5	1	1	1	0	0	0	0	12
02:15	0	0	0	2	2	3	2	1	0	0	0	0	0	10
02:30	0	0	0	2	3	1	2	0	0	0	0	0	0	9
02:45	1	2	1	0	7	3	1	0	0	0	0	0	0	15
03:00	0	0	0	2	2	0	1	0	0	0	0	0	0	5
03:15	0	0	0	3	4	0	0	0	0	0	0	0	0	7
03:30	0	0	0	0	3	4	0	0	0	0	0	0	0	7
03:45	0	0	1	2	3	0	1	0	0	0	0	0	0	7
04:00	0	0	0	2	3	1	0	0	0	0	0	0	0	5
04:15	0	0	0	4	5	8	2	0	0	0	0	0	0	19
04:30	0	0	1	3	7	4	3	0	0	0	0	0	0	18
04:45	0	0	1	1	10	10	3	1	0	0	0	0	0	26
05:00	0	0	1	0	8	4	0	1	0	0	0	0	0	14
05:15	0	0	0	0	14	9	2	1	0	1	0	0	0	27
05:30	0	0	0	3	14	12	4	2	0	0	0	0	0	35
05:45	0	2	2	5	21	21	9	0	0	0	0	0	0	60
06:00	0	0	0	8	18	13	6	1	0	0	0	0	0	46
06:15	0	0	0	13	20	20	7	1	0	0	0	0	0	61
06:30	0	1	7	23	29	28	3	1	0	0	0	0	0	92
06:45	1	7	7	28	57	45	6	3	2	0	0	0	0	152
07:00	0	3	13	67	94	45	15	4	1	0	0	0	0	242
07:15	2	5	13	49	90	47	8	0	1	0	0	0	0	215
07:30	0	2	8	58	82	55	11	5	0	0	0	0	0	221
07:45	1	10	21	70	79	45	13	3	0	0	0	0	0	242
08:00	1	6	32	82	81	29	2	3	1	0	0	0	0	237
08:15	20	34	62	67	41	6	2	0	0	0	0	0	0	232
08:30	9	41	37	54	48	18	0	0	0	0	0	0	0	207
08:45	5	16	34	70	39	11	3	0	1	0	0	0	0	179
08:30-09:15	1	0	7	36	60	32	13	1	0	0	0	0	0	150
09:15	0	0	10	23	46	31	6	1	0	0	0	0	0	117
09:45	0	2	8	25	54	29	8	4	0	0	0	0	0	130
10:00	0	4	16	38	60	33	8	2	0	0	0	0	0	164
10:15	0	1	9	16	43	43	9	1	0	0	0	0	0	122
10:30	0	1	15	34	41	23	9	1	0	0	0	0	0	124
10:45	0	0	1	21	45	30	9	1	1	0	0	0	0	108
11:00	0	0	11	23	41	28	14	4	0	0	0	0	0	121
11:15	0	1	10	16	41	28	10	4	1	2	0	0	0	113
11:30	0	2	5	30	62	38	9	1	0	0	0	0	0	137
11:45	0	0	4	29	43	32	5	1	0	0	0	0	0	114
12:00 PM	0	0	5	20	39	22	11	1	0	0	0	0	0	98
12:15	0	0	2	29	46	28	9	1	0	0	0	0	0	115
12:30	0	2	22	43	32	5	3	0	0	0	0	0	0	107
12:45	2	10	30	40	25	4	1	0	0	0	0	0	0	112
13:00	1	4	30	46	29	19	5	1	0	0	0	0	0	135
13:15	0	4	7	22	56	33	5	1	0	0	0	0	0	128
13:30	2	4	23	36	34	14	1	0	0	0	0	0	0	114
13:45	1	11	35	58	53	13	5	1	0	0	0	0	0	177
14:00	0	6	39	64	31	21	4	1	0	0	0	0	0	166
14:15	0	9	31	66	52	13	2	0	0	0	0	0	0	174
14:30	0	9	30	62	65	32	2	1	0	0	0	0	0	201
14:45	0	1	20	58	68	21	5	3	0	0	0	0	0	176
15:00	0	2	31	59	58	20	3	1	0	0	0	0	0	174
15:15	2	9	31	54	65	20	4	3	1	0	0	0	0	189
15:30	0	1	20	48	61	33	8	1	2	0	0	0	0	174
15:45	0	1	16	38	62	34	7	2	0	0	0	0	0	169
16:00	0	1	10	43	52	35	6	0	0	0	0	0	0	147
16:15	0	6	15	29	72	37	11	2	0	0	0	0	0	172
16:30	1	0	4	42	77	46	9	1	0	0	0	0	0	180
16:45	0	1	13	41	76	40	15	3	0	0	0	0	0	189
17:00	0	0	14	35	72	54	6	3	1	0	0	0	0	185
17:15	1	0	6	45	85	51	14	0	0	0	0	0	0	204
17:30	0	0	6	50	97	38	12	3	4	0	0	0	0	210
17:45	0	4	24	45	91	37	12	1	0	0	0	0	0	214
18:00	0	5	10	37	77	49	10	2	1	0	0	0	0	191
18:15	0	1	13	52	81	49	8	1	0	0	0	0	0	205
18:30	1	10	19	76	94	33	6	2	0	0	0	0	0	241
18:45	1	5	26	63	72	33	4	1	0	0	0	0	0	205
19:00	2	6	27	66	55	30	8	0	0	0	0	0	0	194
19:15	0	1	14	50	78	42	8	0	0	0	0	0	0	193
19:30	0	1	12	54	70	30	4	1	1	0	0	0	0	173
19:45	0	2	6	32	53	30	14	1	0	0	0	0	0	138
20:00	0	2	19	54	61	20	5	0	0	0	0	0	0	164
20:15	0	0	7	32	58	30	9	0	0	0	0	0	0	136
20:30	0	0	8	31	61	24	8	0	0	0	0	0	0	132
20:45	0	5	13	39	70	26	5	1	0	0	0	0	0	159
21:00	0	1	9	51	76	24	4	2	0	0	0	0	0	167
21:15	0	1	4	36	54	21	8	0	1	0	0	0	0	125
21:30	0	0	4	35	54	25	6	1	1	0	0	0	0	126
21:45	0	0	1	20	35	16	6	0	1	0	0	0	0	79
22:00	0	2	3	21	46	29	4	1	0	1	0	0	0	107
22:15	0	0	11	23	36	14	5	0	0	0	0	0	0	89
22:30	0	1	1	20	30	24	9	0	0	1	0	0	0	86
22:45	0	1	4	24	24	28	2	1	0	1	0	0	0	85
23:00	0	0	5	22	23	11	3	1	0	0	0	0	0	65
23:15	0	0	1	17	15	14	7	1	0	0	0	0	0	55
23:30	0	0	2	13	20	14	1	0	0	0	0	0	0	50
23:45	0	0	0	15	21	19	1	1	0	0	0	0	0	57
Totals	55	268	1038	2932	4106	2174	928	99	25	7				11233
% of Total	0%	2%	9%	26%	37%	19%	8%	1%	0%	0%				100%

Directional Peak Periods	AM 7-9	NOON 12-2	PM 4-6	Off Peak Volumes
All Classes	Volume	%	Volume	%
	1775	16%	986	9%
			1501	13%
			6971	62%

Street Name	Direction	15th	50th	Average	85th	95th	ADT
NW 102nd Ave	Summary	26	32	31	38	41	11233

**SPEED**

NW 102nd Ave N/O NW 75th St

Day: Wednesday

Date: 4/27/2022

City: Doral

Project #: FL22\_140190\_001n

**North Bound**

Time	< 15	15 - 19	20 - 24	25 - 29	30 - 34	35 - 39	40 - 44	45 - 49	50 - 54	55 - 59	60 - 64	65 - 69	70 +	Total
00:00 AM	0	1	2	22	35	26	6	0	0	0	0	0	0	92
01:00	0	2	3	4	25	19	2	0	0	0	0	0	0	55
02:00	1	1	2	3	8	8	2	1	0	0	0	0	0	26
03:00	0	0	1	6	9	2	0	0	0	0	0	0	0	18
04:00	0	0	1	7	16	14	3	0	0	0	0	0	0	41
05:00	0	1	2	5	25	16	5	1	0	0	0	0	0	55
06:00	0	4	10	34	48	44	6	2	2	0	0	0	0	150
07:00	0	6	18	96	161	71	11	1	0	0	0	0	0	364
08:00	10	54	76	105	68	11	2	1	0	0	0	0	0	327
09:00	0	2	16	47	88	48	14	2	0	0	0	0	0	217
10:00	0	0	17	33	67	58	20	3	0	0	0	0	0	198
11:00	0	1	8	44	92	56	17	4	0	1	0	0	0	223
12:00 PM	2	11	29	59	71	32	12	0	0	0	0	0	0	216
13:00	2	11	59	90	84	42	8	1	0	0	0	0	0	297
14:00	0	18	72	115	91	34	4	1	0	0	0	0	0	335
15:00	1	9	66	115	124	54	9	2	2	0	0	0	0	382
16:00	0	6	23	80	165	94	22	2	0	0	0	0	0	392
17:00	0	1	10	89	220	124	26	2	4	0	0	0	0	476
18:00	2	16	50	170	210	95	16	4	0	0	0	0	0	563
19:00	1	7	40	128	163	65	11	1	0	0	0	0	0	416
20:00	0	6	30	88	166	52	14	0	0	0	0	0	0	356
21:00	0	1	9	84	139	44	12	2	3	0	0	0	0	294
22:00	0	2	12	62	99	64	13	0	0	2	0	0	0	254
23:00	0	0	4	48	50	38	5	1	0	0	0	0	0	146
<b>Totals</b>	<b>19</b>	<b>160</b>	<b>560</b>	<b>1534</b>	<b>2224</b>	<b>1111</b>	<b>240</b>	<b>31</b>	<b>11</b>	<b>3</b>				<b>5893</b>
<b>% of Totals</b>	<b>0%</b>	<b>3%</b>	<b>10%</b>	<b>26%</b>	<b>38%</b>	<b>19%</b>	<b>4%</b>	<b>1%</b>	<b>0%</b>	<b>0%</b>				<b>100%</b>

<b>AM Volumes</b>	11	72	156	406	642	373	88	15	2	1	0	0	0	1766			
<b>% AM</b>	0%	1%	3%	7%	11%	6%	1%	0%	0%	0%				30%			
<b>AM Peak Hour</b>	08:00	08:00	08:00	08:00	07:00	07:00	10:00	11:00	06:00	11:00				07:00			
<b>Volume</b>	10	54	76	105	161	71	20	4	2	1				364			
<b>PM Volumes</b>	8	88	404	1128	1582	738	152	16	9	2	0	0	0	4127			
<b>% PM</b>	0%	1%	7%	19%	27%	13%	3%	0%	0%	0%				70%			
<b>PM Peak Hour</b>	12:00	14:00	14:00	18:00	17:00	17:00	17:00	18:00	17:00	22:00				18:00			
<b>Volume</b>	2	18	72	170	220	124	26	4	4	2				563			
<b>Directional Peak Periods</b>		<b>AM 7-9</b>				<b>NOON 12-2</b>				<b>PM 4-6</b>				<b>Off Peak Volumes</b>			
<b>All Speeds</b>		Volume		%		Volume		%		Volume		%		Volume		%	
		691		↔ 12%		513		↔ 9%		868		↔ 15%		3821		↔ 65%	

Street Name	Direction	Percentiles					ADT
		15th	50th	Average	85th	95th	
NW 102nd Ave	North Bound	25	32	31	37	40	5893
NW 102nd Ave	South Bound	26	32	32	38	42	5340

**SPEED**

NW 102nd Ave N/O NW 75th St

Day: Wednesday

Date: 4/27/2022

City: Doral

Project #: FL22\_140190\_001s

**South Bound**

Time	< 15	15 - 19	20 - 24	25 - 29	30 - 34	35 - 39	40 - 44	45 - 49	50 - 54	55 - 59	60 - 64	65 - 69	70 +	Total
00:00 AM	0	0	0	3	11	9	3	0	0	0	0	0	0	26
01:00	0	0	0	7	7	8	1	0	1	0	0	0	0	24
02:00	0	1	0	1	7	4	4	1	1	0	0	0	0	19
03:00	0	0	0	1	3	2	2	0	0	0	0	0	0	8
04:00	0	0	1	3	9	9	5	1	0	0	0	0	0	28
05:00	0	1	1	3	32	30	10	3	0	1	0	0	0	81
06:00	1	0	4	38	76	62	16	4	0	0	0	0	0	201
07:00	3	14	37	148	184	121	36	11	2	0	0	0	0	556
08:00	25	43	89	168	141	53	5	2	2	0	0	0	0	528
09:00	1	4	25	75	132	77	21	6	0	0	0	0	0	341
10:00	0	2	19	61	103	66	21	4	1	0	0	0	0	277
11:00	0	2	22	62	97	55	12	5	1	2	0	0	0	258
12:00 PM	0	1	30	73	71	27	12	2	0	0	0	0	0	216
13:00	2	12	36	72	88	37	8	2	0	0	0	0	0	257
14:00	0	7	49	135	125	53	9	4	0	0	0	0	0	382
15:00	1	4	32	84	122	53	13	5	1	0	0	0	0	315
16:00	1	2	19	75	112	64	19	4	0	0	0	0	0	296
17:00	1	3	40	86	125	56	18	5	3	0	0	0	0	337
18:00	0	5	18	58	114	69	12	2	1	0	0	0	0	279
19:00	1	3	19	74	93	67	23	1	1	0	0	0	0	282
20:00	0	1	17	68	84	48	13	1	0	0	0	0	0	232
21:00	0	1	9	58	80	42	12	1	0	0	0	0	0	203
22:00	0	2	7	26	37	31	7	2	0	1	0	0	0	113
23:00	0	0	4	19	29	20	7	2	0	0	0	0	0	81
<b>Totals</b>	<b>36</b>	<b>108</b>	<b>478</b>	<b>1398</b>	<b>1882</b>	<b>1063</b>	<b>289</b>	<b>68</b>	<b>14</b>	<b>4</b>				<b>5340</b>
<b>% of Totals</b>	<b>1%</b>	<b>2%</b>	<b>9%</b>	<b>26%</b>	<b>35%</b>	<b>20%</b>	<b>5%</b>	<b>1%</b>	<b>0%</b>	<b>0%</b>				<b>100%</b>

<b>AM Volumes</b>	30	67	198	570	802	496	136	37	8	3	0	0	0	2347		
<b>% AM</b>	1%	1%	4%	11%	15%	9%	3%	1%	0%	0%				44%		
<b>AM Peak Hour</b>	08:00	08:00	08:00	08:00	07:00	07:00	07:00	07:00	07:00	11:00				07:00		
<b>Volume</b>	25	43	89	168	184	121	36	11	2	2				556		
<b>PM Volumes</b>	6	41	280	828	1080	567	153	31	6	1	0	0	0	2993		
<b>% PM</b>	0%	1%	5%	16%	20%	11%	3%	1%	0%	0%				56%		
<b>PM Peak Hour</b>	13:00	13:00	14:00	14:00	14:00	18:00	19:00	15:00	17:00	22:00				14:00		
<b>Volume</b>	2	12	49	135	125	69	23	5	3	1				382		
<b>Directional Peak Periods</b>			<b>AM 7-9</b>				<b>NOON 12-2</b>				<b>PM 4-6</b>			<b>Off Peak Volumes</b>		
<b>All Speeds</b>	Volume		%		Volume		%		Volume		%		Volume		%	
	1084		↔ 20%		473		↔ 9%		633		↔ 12%		3150		↔ 59%	

Street Name	Direction	Percentiles					ADT
		15th	50th	Average	85th	95th	
NW 102nd Ave	North Bound	25	32	31	37	40	5893
NW 102nd Ave	South Bound	26	32	32	38	42	5340

**SPEED**

NW 102nd Ave N/O NW 75th St

Day: Wednesday

Date: 4/27/2022

City: Doral

Project #: FL22\_140190\_001

**Summary**

Time	< 15	15 - 19	20 - 24	25 - 29	30 - 34	35 - 39	40 - 44	45 - 49	50 - 54	55 - 59	60 - 64	65 - 69	70 +	Total
00:00 AM	0	1	2	25	46	35	9	0	0	0	0	0	0	118
01:00	0	2	3	11	32	27	3	0	1	0	0	0	0	79
02:00	1	2	2	4	15	12	6	2	1	0	0	0	0	45
03:00	0	0	1	7	12	4	2	0	0	0	0	0	0	26
04:00	0	0	2	10	25	23	8	1	0	0	0	0	0	69
05:00	0	2	3	8	57	46	15	4	0	1	0	0	0	136
06:00	1	4	14	72	124	106	22	6	2	0	0	0	0	351
07:00	3	20	55	244	345	192	47	12	2	0	0	0	0	920
08:00	35	97	165	273	209	64	7	3	2	0	0	0	0	855
09:00	1	6	41	122	220	125	35	8	0	0	0	0	0	558
10:00	0	2	36	94	170	124	41	7	1	0	0	0	0	475
11:00	0	3	30	106	189	111	29	9	1	3	0	0	0	481
12:00 PM	2	12	59	132	142	59	24	2	0	0	0	0	0	432
13:00	4	23	95	162	172	79	16	3	0	0	0	0	0	554
14:00	0	25	121	250	216	87	13	5	0	0	0	0	0	717
15:00	2	13	98	199	246	107	22	7	3	0	0	0	0	697
16:00	1	8	42	155	277	158	41	6	0	0	0	0	0	688
17:00	1	4	50	175	345	180	44	7	7	0	0	0	0	813
18:00	2	21	68	228	324	164	28	6	1	0	0	0	0	842
19:00	2	10	59	202	256	132	34	2	1	0	0	0	0	698
20:00	0	7	47	156	250	100	27	1	0	0	0	0	0	588
21:00	0	2	18	142	219	86	24	3	3	0	0	0	0	497
22:00	0	4	19	88	136	95	20	2	0	3	0	0	0	367
23:00	0	0	8	67	79	58	12	3	0	0	0	0	0	227
<b>Totals</b>	<b>55</b>	<b>268</b>	<b>1038</b>	<b>2932</b>	<b>4106</b>	<b>2174</b>	<b>529</b>	<b>99</b>	<b>25</b>	<b>7</b>				<b>11233</b>
<b>% of Totals</b>	<b>0%</b>	<b>2%</b>	<b>9%</b>	<b>26%</b>	<b>37%</b>	<b>19%</b>	<b>5%</b>	<b>1%</b>	<b>0%</b>	<b>0%</b>				<b>100%</b>

<b>AM Volumes</b>	41	139	354	976	1444	869	224	52	10	4	0	0	0	4113	
<b>% AM</b>	0%	1%	3%	9%	13%	8%	2%	0%	0%	0%				37%	
<b>AM Peak Hour</b>	08:00	08:00	08:00	08:00	07:00	07:00	07:00	07:00	06:00	11:00				07:00	
<b>Volume</b>	35	97	165	273	345	192	47	12	2	3				920	
<b>PM Volumes</b>	14	129	684	1956	2662	1305	305	47	15	3	0	0	0	7120	
<b>% PM</b>	0%	1%	6%	17%	24%	12%	3%	0%	0%	0%				63%	
<b>PM Peak Hour</b>	13:00	14:00	14:00	14:00	17:00	17:00	17:00	15:00	17:00	22:00				18:00	
<b>Volume</b>	4	25	121	250	345	180	44	7	7	3				842	
<b>Directional Peak Periods</b>			<b>AM 7-9</b>				<b>NOON 12-2</b>				<b>PM 4-6</b>			<b>Off Peak Volumes</b>	
<b>All Speeds</b>			Volume		%	Volume		%	Volume		%	Volume		%	
			1775	↔	16%	986	↔	9%	1501	↔	13%	6971	↔	62%	

Street Name	Direction	Percentiles					
		15th	50th	Average	85th	95th	ADT
NW 102nd Ave	Summary	26	32	31	38	41	11233

**VOLUME**

NW 102nd Ave N/O NW 75th St

Day: Wednesday  
 Date: 4/27/2022

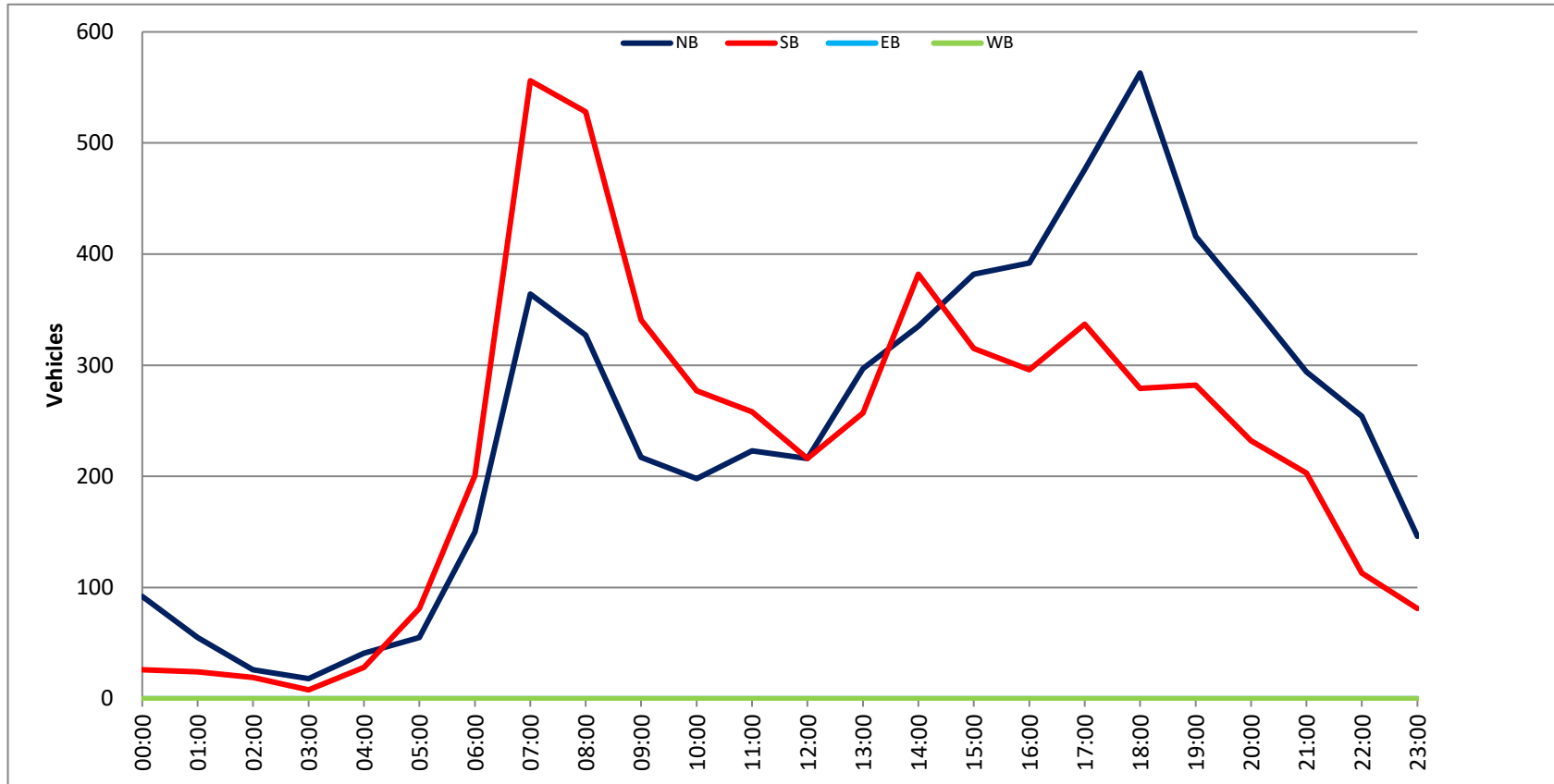
City: Doral  
 Project #: FL22\_140190\_001

DAILY TOTALS					NB	SB	EB	WB	Total
					5,893	5,340	0	0	11,233

AM Period	NB	SB	EB	WB	TOTAL	PM Period	NB	SB	EB	WB	TOTAL					
00:00	25	7	0	0	32	12:00	46	52	0	0	98					
00:15	22	5	0	0	27	12:15	56	59	0	0	115					
00:30	31	7	0	0	38	12:30	53	54	0	0	107					
00:45	14	92	7	26	21	118	12:45	61	216	51	216	0	0	112	432	
01:00	18	11	0	0	29	13:00	79	56	0	0	135					
01:15	11	6	0	0	17	13:15	62	66	0	0	128					
01:30	11	4	0	0	15	13:30	67	47	0	0	114					
01:45	15	55	3	24	0	0	18	79	89	297	88	257	0	0	177	554
02:00	5	7	0	0	12	14:00	83	83	0	0	166					
02:15	6	4	0	0	10	14:15	85	89	0	0	174					
02:30	6	2	0	0	8	14:30	74	127	0	0	201					
02:45	9	26	6	19	0	0	15	45	93	335	83	382	0	0	176	717
03:00	3	2	0	0	5	15:00	98	76	0	0	174					
03:15	5	2	0	0	7	15:15	98	91	0	0	189					
03:30	4	3	0	0	7	15:30	94	80	0	0	174					
03:45	6	18	1	8	0	0	7	26	92	382	68	315	0	0	160	697
04:00	4	2	0	0	6	16:00	80	67	0	0	147					
04:15	12	7	0	0	19	16:15	110	62	0	0	172					
04:30	7	11	0	0	18	16:30	92	88	0	0	180					
04:45	18	41	8	28	0	0	26	69	110	392	79	296	0	0	189	688
05:00	5	9	0	0	14	17:00	105	80	0	0	185					
05:15	9	18	0	0	27	17:15	113	91	0	0	204					
05:30	15	20	0	0	35	17:30	130	80	0	0	210					
05:45	26	55	34	81	0	0	60	136	128	476	86	337	0	0	214	813
06:00	21	25	0	0	46	18:00	125	66	0	0	191					
06:15	28	33	0	0	61	18:15	137	68	0	0	205					
06:30	37	55	0	0	92	18:30	161	80	0	0	241					
06:45	64	150	88	201	0	0	152	351	140	563	65	279	0	0	205	842
07:00	114	128	0	0	242	19:00	127	67	0	0	194					
07:15	70	145	0	0	215	19:15	112	81	0	0	193					
07:30	98	123	0	0	221	19:30	103	70	0	0	173					
07:45	82	364	160	556	0	0	242	920	74	416	64	282	0	0	138	698
08:00	83	154	0	0	237	20:00	106	55	0	0	161					
08:15	89	143	0	0	232	20:15	78	58	0	0	136					
08:30	78	129	0	0	207	20:30	83	49	0	0	132					
08:45	77	327	102	528	0	0	179	855	89	356	70	232	0	0	159	588
09:00	61	89	0	0	150	21:00	86	81	0	0	167					
09:15	47	70	0	0	117	21:15	78	47	0	0	125					
09:30	51	79	0	0	130	21:30	76	50	0	0	126					
09:45	58	217	103	341	0	0	161	558	54	294	25	203	0	0	79	497
10:00	51	71	0	0	122	22:00	70	37	0	0	107					
10:15	46	78	0	0	124	22:15	62	27	0	0	89					
10:30	46	62	0	0	108	22:30	63	23	0	0	86					
10:45	55	198	66	277	0	0	121	475	59	254	26	113	0	0	85	367
11:00	48	65	0	0	113	23:00	43	22	0	0	65					
11:15	72	65	0	0	137	23:15	35	20	0	0	55					
11:30	49	65	0	0	114	23:30	35	15	0	0	50					
11:45	54	223	63	258	0	0	117	481	33	146	24	81	0	0	57	227
<b>TOTALS</b>	<b>1766</b>	<b>2347</b>			<b>4113</b>	<b>TOTALS</b>	<b>4127</b>	<b>2993</b>			<b>7120</b>					
<b>SPLIT %</b>	<b>42.9%</b>	<b>57.1%</b>			<b>36.6%</b>	<b>SPLIT %</b>	<b>58.0%</b>	<b>42.0%</b>			<b>63.4%</b>					

DAILY TOTALS					NB	SB	EB	WB	Total
					5,893	5,340	0	0	11,233

AM Peak Hour	07:00	07:45			07:30	PM Peak Hour	18:15	13:45			17:45
AM Pk Volume	364	586			932	PM Pk Volume	565	387			851
Pk Hr Factor	0.798	0.916			0.963	Pk Hr Factor	0.877	0.762			0.883
7 - 9 Volume	691	1084	0	0	1775	4 - 6 Volume	868	633	0	0	1501
7 - 9 Peak Hour	07:00	07:45			07:30	4 - 6 Peak Hour	17:00	16:30			17:00
7 - 9 Pk Volume	364	586	0	0	932	4 - 6 Pk Volume	476	338	0	0	813
Pk Hr Factor	0.798	0.916	0.000	0.000	0.963	Pk Hr Factor	0.915	0.929	0.000	0.000	0.950







Summary

Summary table with columns: Time, <15, 15-19, 20-24, 25-29, 30-34, 35-39, 40-44, 45-49, 50-54, 55-59, 60-64, 65-69, 70+, Total. Rows include time intervals from 00:00 AM to 23:45.

Directional Peak Periods table with columns: All Classes, AM 7-9, NOON 12-2, PM 4-6, Off Peak Volumes. Includes Volume and % for each direction.

Percentiles table with columns: Street Name, Direction, 15th, 50th, Average, 85th, 95th, ADT. Row for NW 102nd Ave.

# SPEED

NW 102nd Ave N/O NW 75th St

Day: Thursday  
Date: 4/28/2022

City: Doral  
Project #: FL22\_140190\_001n

## North Bound

Time	< 15	15 - 19	20 - 24	25 - 29	30 - 34	35 - 39	40 - 44	45 - 49	50 - 54	55 - 59	60 - 64	65 - 69	70 +	Total
00:00 AM	0	0	2	15	31	22	6	2	1	0	0	0	0	79
01:00	0	0	2	5	14	11	4	1	0	0	0	0	0	37
02:00	0	0	2	14	8	6	2	1	0	0	0	0	0	33
03:00	0	0	0	6	10	5	1	1	0	0	0	0	0	23
04:00	0	0	2	4	14	16	6	1	1	0	0	0	0	44
05:00	1	1	1	3	36	17	10	1	1	0	0	0	0	71
06:00	0	3	6	18	44	39	4	3	1	0	0	0	0	118
07:00	0	6	15	69	105	59	15	1	0	0	0	0	0	270
08:00	8	26	68	109	55	14	3	2	0	0	0	0	0	285
09:00	3	2	10	30	82	52	11	0	0	0	0	0	0	190
10:00	2	0	3	35	76	49	16	2	0	0	0	0	0	183
11:00	0	2	9	46	89	51	19	4	1	0	0	0	0	221
12:00 PM	0	1	9	43	106	62	21	7	1	0	0	0	0	250
13:00	4	6	48	98	88	44	11	0	0	0	0	0	0	299
14:00	6	24	74	112	78	29	4	0	0	0	0	0	0	327
15:00	1	4	57	91	128	41	9	2	0	0	0	0	0	333
16:00	0	3	24	84	150	76	16	4	0	0	0	0	0	357
17:00	5	22	83	159	179	62	7	1	0	0	0	0	0	518
18:00	5	15	62	155	174	76	9	2	1	0	0	0	0	499
19:00	0	4	33	126	160	74	24	2	0	0	0	0	0	423
20:00	0	2	18	90	142	78	8	2	0	0	0	0	0	340
21:00	0	1	13	65	137	71	11	5	0	0	0	0	0	303
22:00	0	0	5	70	97	58	8	4	1	0	0	0	0	243
23:00	1	0	11	29	64	39	15	2	0	0	0	0	0	161
<b>Totals</b>	<b>36</b>	<b>122</b>	<b>557</b>	<b>1476</b>	<b>2067</b>	<b>1051</b>	<b>240</b>	<b>50</b>	<b>8</b>					<b>5607</b>
<b>% of Totals</b>	<b>1%</b>	<b>2%</b>	<b>10%</b>	<b>26%</b>	<b>37%</b>	<b>19%</b>	<b>4%</b>	<b>1%</b>	<b>0%</b>					<b>100%</b>

<b>AM Volumes</b>	14	40	120	354	564	341	97	19	5	0	0	0	0	1554
<b>% AM</b>	0%	1%	2%	6%	10%	6%	2%	0%	0%					28%
<b>AM Peak Hour</b>	08:00	08:00	08:00	08:00	07:00	07:00	11:00	11:00						08:00
<b>Volume</b>	8	26	68	109	105	59	19	4	1					285
<b>PM Volumes</b>	22	82	437	1122	1503	710	143	31	3	0	0	0	0	4053
<b>% PM</b>	0%	1%	8%	20%	27%	13%	3%	1%	0%					72%
<b>PM Peak Hour</b>	14:00	14:00	17:00	17:00	17:00	20:00	19:00	12:00	12:00					17:00
<b>Volume</b>	6	24	83	159	179	78	24	7	1					518

Directional Peak Periods All Speeds	AM 7-9		NOON 12-2		PM 4-6		Off Peak Volumes	
	Volume	%	Volume	%	Volume	%	Volume	%
	555	↔ 10%	549	↔ 10%	875	↔ 16%	3628	↔ 65%

Street Name	Direction	Percentiles					
		15th	50th	Average	85th	95th	ADT
NW 102nd Ave	North Bound	25	31	31	37	40	5607
NW 102nd Ave	South Bound	26	32	32	38	42	5043

**SPEED**

NW 102nd Ave N/O NW 75th St

Day: Thursday  
Date: 4/28/2022City: Doral  
Project #: FL22\_140190\_001s**South Bound**

Time	< 15	15 - 19	20 - 24	25 - 29	30 - 34	35 - 39	40 - 44	45 - 49	50 - 54	55 - 59	60 - 64	65 - 69	70 +	Total
00:00 AM	0	0	1	6	17	6	2	0	0	0	0	0	0	32
01:00	0	0	1	5	5	7	2	0	0	0	0	0	0	20
02:00	0	0	0	3	5	5	1	1	0	0	0	0	0	15
03:00	0	0	0	2	7	6	2	0	0	0	0	0	0	17
04:00	0	0	0	6	8	11	3	2	0	0	0	0	0	30
05:00	0	1	5	14	25	31	16	2	0	0	0	0	0	94
06:00	0	0	1	23	56	61	19	5	2	0	0	0	0	167
07:00	0	16	34	110	171	99	32	9	2	1	0	0	0	474
08:00	3	23	70	160	143	63	16	2	0	0	0	0	0	480
09:00	1	2	19	84	111	70	14	5	1	0	0	0	0	307
10:00	0	2	8	54	114	70	20	5	1	1	0	0	0	275
11:00	1	1	9	62	107	59	11	4	1	0	0	0	0	255
12:00 PM	2	1	16	72	85	42	12	4	0	0	0	0	0	234
13:00	0	3	30	63	97	46	8	3	0	0	0	0	0	250
14:00	1	5	41	103	89	31	11	4	0	0	0	0	0	285
15:00	1	3	32	94	107	58	21	0	1	0	0	0	0	317
16:00	0	1	28	56	115	59	8	5	0	0	0	0	0	272
17:00	3	4	28	121	123	63	16	4	0	0	0	0	0	362
18:00	1	5	18	81	111	67	15	0	0	0	0	0	0	298
19:00	0	1	14	49	106	71	12	3	0	0	0	0	0	256
20:00	0	3	9	40	77	56	13	1	0	0	0	0	0	199
21:00	0	4	9	47	60	38	16	5	0	0	0	0	0	179
22:00	0	2	3	28	44	41	9	3	0	0	0	0	0	130
23:00	0	2	6	22	25	29	9	1	0	1	0	0	0	95
<b>Totals</b>	<b>13</b>	<b>79</b>	<b>382</b>	<b>1305</b>	<b>1808</b>	<b>1089</b>	<b>288</b>	<b>68</b>	<b>8</b>	<b>3</b>				<b>5043</b>
% of Totals	0%	2%	8%	26%	36%	22%	6%	1%	0%	0%				100%

<b>AM Volumes</b>	5	45	148	529	769	488	138	35	7	2	0	0	0	2166			
% AM	0%	1%	3%	10%	15%	10%	3%	1%	0%	0%				43%			
<b>AM Peak Hour</b>	08:00	08:00	08:00	08:00	07:00	07:00	07:00	07:00	06:00	07:00				08:00			
<b>Volume</b>	3	23	70	160	171	99	32	9	2	1				480			
<b>PM Volumes</b>	8	34	234	776	1039	601	150	33	1	1	0	0	0	2877			
% PM	0%	1%	5%	15%	21%	12%	3%	1%	0%	0%				57%			
<b>PM Peak Hour</b>	17:00	14:00	14:00	17:00	17:00	19:00	15:00	16:00	15:00	23:00				17:00			
<b>Volume</b>	3	5	41	121	123	71	21	5	1	1				362			
<b>Directional Peak Periods</b>		<b>AM 7-9</b>				<b>NOON 12-2</b>				<b>PM 4-6</b>			<b>Off Peak Volumes</b>				
<b>All Speeds</b>		Volume		%		Volume		%		Volume		%		Volume		%	
		954		↔ 19%		484		↔ 10%		634		↔ 13%		2971		↔ 59%	

Street Name	Direction	Percentiles					ADT
		15th	50th	Average	85th	95th	
NW 102nd Ave	North Bound	25	31	31	37	40	5607
NW 102nd Ave	South Bound	26	32	32	38	42	5043

**SPEED**

NW 102nd Ave N/O NW 75th St

Day: Thursday  
Date: 4/28/2022City: Doral  
Project #: FL22\_140190\_001**Summary**

Time	< 15	15 - 19	20 - 24	25 - 29	30 - 34	35 - 39	40 - 44	45 - 49	50 - 54	55 - 59	60 - 64	65 - 69	70 +	Total
00:00 AM	0	0	3	21	48	28	8	2	1	0	0	0	0	111
01:00	0	0	3	10	19	18	6	1	0	0	0	0	0	57
02:00	0	0	2	17	13	11	3	2	0	0	0	0	0	48
03:00	0	0	0	8	17	11	3	1	0	0	0	0	0	40
04:00	0	0	2	10	22	27	9	3	1	0	0	0	0	74
05:00	1	2	6	17	61	48	26	3	1	0	0	0	0	165
06:00	0	3	7	41	100	100	23	8	3	0	0	0	0	285
07:00	0	22	49	179	276	158	47	10	2	1	0	0	0	744
08:00	11	49	138	269	198	77	19	4	0	0	0	0	0	765
09:00	4	4	29	114	193	122	25	5	1	0	0	0	0	497
10:00	2	2	11	89	190	119	36	7	1	1	0	0	0	458
11:00	1	3	18	108	196	110	30	8	2	0	0	0	0	476
12:00 PM	2	2	25	115	191	104	33	11	1	0	0	0	0	484
13:00	4	9	78	161	185	90	19	3	0	0	0	0	0	549
14:00	7	29	115	215	167	60	15	4	0	0	0	0	0	612
15:00	2	7	89	185	235	99	30	2	1	0	0	0	0	650
16:00	0	4	52	140	265	135	24	9	0	0	0	0	0	629
17:00	8	26	111	280	302	125	23	5	0	0	0	0	0	880
18:00	6	20	80	236	285	143	24	2	1	0	0	0	0	797
19:00	0	5	47	175	266	145	36	5	0	0	0	0	0	679
20:00	0	5	27	130	219	134	21	3	0	0	0	0	0	539
21:00	0	5	22	112	197	109	27	10	0	0	0	0	0	482
22:00	0	2	8	98	141	99	17	7	1	0	0	0	0	373
23:00	1	2	17	51	89	68	24	3	0	1	0	0	0	256
<b>Totals</b>	<b>49</b>	<b>201</b>	<b>939</b>	<b>2781</b>	<b>3875</b>	<b>2140</b>	<b>528</b>	<b>118</b>	<b>16</b>	<b>3</b>				<b>10650</b>
<b>% of Totals</b>	<b>0%</b>	<b>2%</b>	<b>9%</b>	<b>26%</b>	<b>36%</b>	<b>20%</b>	<b>5%</b>	<b>1%</b>	<b>0%</b>	<b>0%</b>				<b>100%</b>

<b>AM Volumes</b>	19	85	268	883	1333	829	235	54	12	2	0	0	0	3720
<b>% AM</b>	0%	1%	3%	8%	13%	8%	2%	1%	0%	0%				35%
<b>AM Peak Hour</b>	08:00	08:00	08:00	08:00	07:00	07:00	07:00	07:00	06:00	07:00				08:00
<b>Volume</b>	11	49	138	269	276	158	47	10	3	1				765
<b>PM Volumes</b>	30	116	671	1898	2542	1311	293	64	4	1	0	0	0	6930
<b>% PM</b>	0%	1%	6%	18%	24%	12%	3%	1%	0%	0%				65%
<b>PM Peak Hour</b>	17:00	14:00	14:00	17:00	17:00	19:00	19:00	12:00	12:00	23:00				17:00
<b>Volume</b>	8	29	115	280	302	145	36	11	1	1				880

Directional Peak Periods All Speeds	AM 7-9		NOON 12-2		PM 4-6		Off Peak Volumes	
	Volume	%	Volume	%	Volume	%	Volume	%
	1509	↔ 14%	1033	↔ 10%	1509	↔ 14%	6599	↔ 62%

Street Name	Direction	Percentiles					
		15th	50th	Average	85th	95th	ADT
NW 102nd Ave	Summary	26	32	32	38	41	10650

**VOLUME**

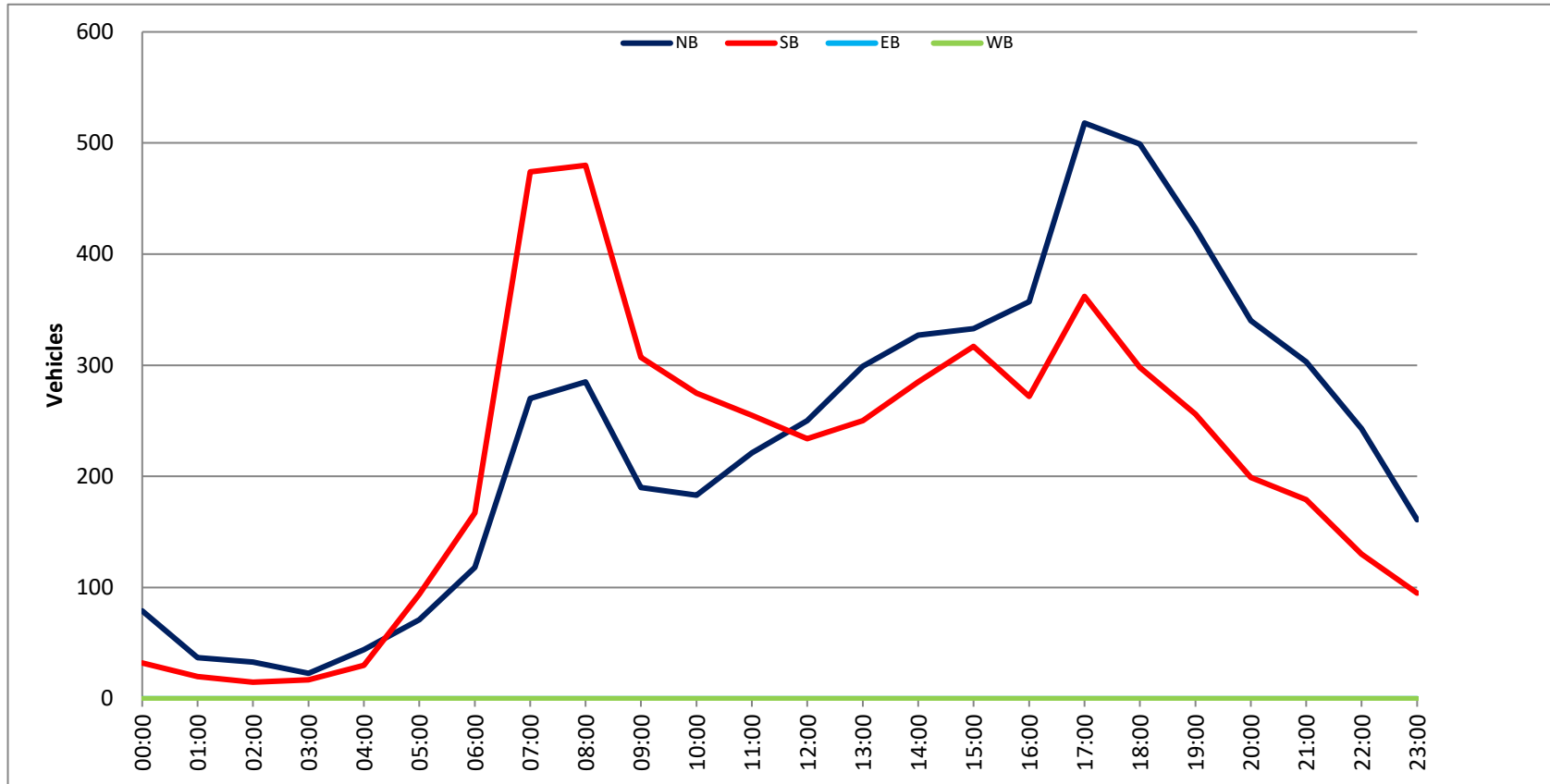
NW 102nd Ave N/O NW 75th St

Day: Thursday  
 Date: 4/28/2022

City: Doral  
 Project #: FL22\_140190\_001

DAILY TOTALS					NB	SB	EB	WB	Total		
					5,607	5,043	0	0	10,650		
AM Period	NB	SB	EB	WB	TOTAL	PM Period	NB	SB	EB	WB	TOTAL
00:00	20	5	0	0	25	12:00	51	53	0	0	104
00:15	21	9	0	0	30	12:15	73	69	0	0	142
00:30	25	8	0	0	33	12:30	75	62	0	0	137
00:45	13	79	10	32	134	12:45	51	250	50	234	585
01:00	13	4	0	0	17	13:00	66	55	0	0	121
01:15	5	7	0	0	12	13:15	62	70	0	0	132
01:30	10	4	0	0	14	13:30	78	58	0	0	136
01:45	9	37	5	20	71	13:45	93	299	67	250	610
02:00	11	6	0	0	17	14:00	72	83	0	0	155
02:15	11	3	0	0	14	14:15	74	62	0	0	136
02:30	8	3	0	0	11	14:30	80	72	0	0	152
02:45	3	33	3	15	54	14:45	101	327	68	285	781
03:00	6	4	0	0	10	15:00	73	81	0	0	154
03:15	6	4	0	0	10	15:15	102	70	0	0	172
03:30	5	6	0	0	11	15:30	71	73	0	0	144
03:45	6	23	3	17	49	15:45	87	333	93	317	830
04:00	5	3	0	0	8	16:00	67	62	0	0	129
04:15	8	6	0	0	14	16:15	94	88	0	0	182
04:30	12	10	0	0	22	16:30	94	60	0	0	154
04:45	19	44	11	30	104	16:45	102	357	62	272	794
05:00	8	16	0	0	24	17:00	109	68	0	0	177
05:15	16	15	0	0	31	17:15	130	115	0	0	245
05:30	17	29	0	0	46	17:30	134	94	0	0	228
05:45	30	71	34	94	239	17:45	145	518	85	362	1010
06:00	13	32	0	0	45	18:00	127	84	0	0	211
06:15	18	38	0	0	56	18:15	133	74	0	0	207
06:30	35	41	0	0	76	18:30	127	71	0	0	198
06:45	52	118	56	167	373	18:45	112	499	69	298	978
07:00	59	78	0	0	137	19:00	130	58	0	0	188
07:15	59	113	0	0	172	19:15	111	80	0	0	191
07:30	60	123	0	0	183	19:30	86	60	0	0	146
07:45	92	270	160	474	996	19:45	96	423	58	256	733
08:00	79	120	0	0	199	20:00	81	46	0	0	127
08:15	78	131	0	0	209	20:15	87	68	0	0	155
08:30	68	123	0	0	191	20:30	90	40	0	0	130
08:45	60	285	106	480	831	20:45	82	340	45	199	666
09:00	54	79	0	0	133	21:00	87	57	0	0	144
09:15	46	73	0	0	119	21:15	72	43	0	0	115
09:30	53	87	0	0	140	21:30	65	48	0	0	113
09:45	37	190	68	307	592	21:45	79	303	31	179	792
10:00	48	72	0	0	120	22:00	76	41	0	0	117
10:15	54	74	0	0	128	22:15	59	29	0	0	88
10:30	35	63	0	0	98	22:30	61	36	0	0	97
10:45	46	183	66	275	570	22:45	47	243	24	130	444
11:00	47	58	0	0	105	23:00	57	28	0	0	85
11:15	74	76	0	0	150	23:15	33	28	0	0	61
11:30	58	72	0	0	130	23:30	37	21	0	0	58
11:45	42	221	49	255	567	23:45	34	161	18	95	308
<b>TOTALS</b>	<b>1554</b>	<b>2166</b>	<b>0</b>	<b>0</b>	<b>3720</b>	<b>TOTALS</b>	<b>4053</b>	<b>2877</b>	<b>0</b>	<b>0</b>	<b>6930</b>
<b>SPLIT %</b>	<b>41.8%</b>	<b>58.2%</b>	<b>0.0%</b>	<b>0.0%</b>	<b>34.9%</b>	<b>SPLIT %</b>	<b>58.5%</b>	<b>41.5%</b>	<b>0.0%</b>	<b>0.0%</b>	<b>65.1%</b>

DAILY TOTALS					NB	SB	EB	WB	Total
					5,607	5,043	0	0	10,650
AM Peak Hour	07:45	07:30	07:45	PM Peak Hour	17:30	17:15	17:15		
AM Pk Volume	317	534	851	PM Pk Volume	539	378	914		
Pk Hr Factor	0.861	0.834	0.844	Pk Hr Factor	0.929	0.822	0.933		
7 - 9 Volume	555	954	1509	4 - 6 Volume	875	634	1509		
7 - 9 Peak Hour	07:45	07:30	07:45	4 - 6 Peak Hour	17:00	17:00	17:00		
7 - 9 Pk Volume	317	534	851	4 - 6 Pk Volume	518	362	880		
Pk Hr Factor	0.861	0.834	0.844	Pk Hr Factor	0.893	0.787	0.898		





SPED

NW 102nd Ave N/O NW 75th St

Day: Friday  
Date: 4/29/2022

City: Doral  
Project #: FL22\_140190\_001s

South Bound

Table with columns: Time, < 15, 15 - 19, 20 - 24, 25 - 29, 30 - 34, 35 - 39, 40 - 44, 45 - 49, 50 - 54, 55 - 59, 60 - 64, 65 - 69, 70 +, Total. Rows represent 15-minute intervals from 00:00 AM to 23:45.

Summary table with columns: AM Volumes, PM Volumes, Directional Peak Periods, and Off Peak Volumes. Includes sub-tables for AM Peak Hour, PM Peak Hour, and AM 7-9, NOON 12-2, PM 4-6.

Table with columns: Street Name, Direction, Percentiles (15th, 50th, Average, 85th, 95th), ADT. Rows for NW 102nd Ave North Bound and South Bound.

Summary

Table with columns: Time, < 15, 15 - 19, 20 - 24, 25 - 29, 30 - 34, 35 - 39, 40 - 44, 45 - 49, 50 - 54, 55 - 59, 60 - 64, 65 - 69, 70+, Total. Rows include time intervals from 00:00 AM to 23:45.

Summary statistics table with columns: AM Volumes, AM Peak Hour, PM Volumes, PM Peak Hour, Directional Peak Periods, All Classes. Includes sub-totals for AM 7-9, NOON 12-2, PM 4-6, and Off Peak Volumes.

Percentiles table with columns: Street Name, Direction, 15th, 50th, Average, 85th, 95th, ADT. Row for NW 102nd Ave.

**SPEED**

NW 102nd Ave N/O NW 75th St

Day: Friday  
Date: 4/29/2022City: Doral  
Project #: FL22\_140190\_001n**North Bound**

Time	< 15	15 - 19	20 - 24	25 - 29	30 - 34	35 - 39	40 - 44	45 - 49	50 - 54	55 - 59	60 - 64	65 - 69	70 +	Total
00:00 AM	0	1	6	25	38	27	8	2	0	0	0	0	0	107
01:00	0	0	2	13	19	11	7	3	0	1	0	0	0	56
02:00	0	0	1	4	16	5	2	1	1	0	0	0	0	30
03:00	0	0	0	6	12	4	1	2	0	0	0	0	0	25
04:00	0	0	0	8	24	11	2	2	0	0	0	0	0	47
05:00	2	1	3	4	23	24	9	2	0	0	0	0	0	68
06:00	1	0	8	29	68	38	8	1	0	0	0	0	0	153
07:00	0	5	30	104	123	52	15	1	0	0	0	0	0	330
08:00	28	49	86	107	43	8	4	1	0	0	0	0	0	326
09:00	0	1	13	68	71	47	11	0	0	0	0	0	0	211
10:00	0	2	8	39	55	42	8	1	0	0	0	0	0	155
11:00	0	1	12	55	84	53	12	2	0	0	0	0	0	219
12:00 PM	0	2	18	69	103	47	8	3	1	0	0	0	0	251
13:00	4	15	68	81	91	45	6	0	0	0	0	0	0	310
14:00	5	27	91	131	46	7	4	0	0	0	0	0	0	311
15:00	1	33	68	106	92	31	2	2	0	0	0	0	0	335
16:00	2	5	45	146	155	68	12	3	0	0	0	0	0	436
17:00	1	2	20	115	201	102	24	2	1	0	0	0	0	468
18:00	2	7	43	170	180	67	18	4	0	0	0	0	0	491
19:00	0	1	22	107	154	78	6	2	0	1	0	0	0	371
20:00	0	8	29	123	121	36	6	0	1	1	0	0	0	325
21:00	1	8	28	98	120	42	3	2	1	0	0	0	0	303
22:00	0	1	28	81	83	38	11	1	1	0	0	0	0	244
23:00	0	0	9	47	104	36	7	2	0	0	0	0	0	205
<b>Totals</b>	<b>47</b>	<b>169</b>	<b>638</b>	<b>1736</b>	<b>2026</b>	<b>919</b>	<b>194</b>	<b>39</b>	<b>6</b>	<b>3</b>				<b>5777</b>
<b>% of Totals</b>	<b>1%</b>	<b>3%</b>	<b>11%</b>	<b>30%</b>	<b>35%</b>	<b>16%</b>	<b>3%</b>	<b>1%</b>	<b>0%</b>	<b>0%</b>				<b>100%</b>

<b>AM Volumes</b>	31	60	169	462	576	322	87	18	1	1	0	0	0	1727
<b>% AM</b>	1%	1%	3%	8%	10%	6%	2%	0%	0%	0%				30%
<b>AM Peak Hour</b>	08:00	08:00	08:00	08:00	07:00	11:00	07:00	01:00	02:00	01:00				07:00
<b>Volume</b>	28	49	86	107	123	53	15	3	1	1				330
<b>PM Volumes</b>	16	109	469	1274	1450	597	107	21	5	2	0	0	0	4050
<b>% PM</b>	0%	2%	8%	22%	25%	10%	2%	0%	0%	0%				70%
<b>PM Peak Hour</b>	14:00	15:00	14:00	18:00	17:00	17:00	17:00	18:00	12:00	19:00				18:00
<b>Volume</b>	5	33	91	170	201	102	24	4	1	1				491
<b>Directional Peak Periods All Speeds</b>	<b>AM 7-9</b>		<b>NOON 12-2</b>		<b>PM 4-6</b>		<b>Off Peak Volumes</b>							
	Volume		Volume		Volume		Volume		Volume		Volume		Volume	
	656	↔	11%	561	↔	10%	904	↔	16%	3656	↔	63%		

Street Name	Direction	Percentiles					
		15th	50th	Average	85th	95th	ADT
NW 102nd Ave	North Bound	25	31	31	37	40	5777
NW 102nd Ave	South Bound	25	31	31	38	41	5299

**SPEED**

NW 102nd Ave N/O NW 75th St

Day: Friday  
Date: 4/29/2022City: Doral  
Project #: FL22\_140190\_001s**South Bound**

Time	< 15	15 - 19	20 - 24	25 - 29	30 - 34	35 - 39	40 - 44	45 - 49	50 - 54	55 - 59	60 - 64	65 - 69	70 +	Total
00:00 AM	0	0	2	10	22	14	3	1	1	2	0	0	0	55
01:00	0	0	1	1	9	10	1	1	0	0	0	0	0	23
02:00	0	0	0	2	3	3	2	1	1	0	0	0	0	12
03:00	0	0	0	1	4	6	7	0	1	0	0	0	0	19
04:00	0	0	1	6	13	11	2	2	0	0	0	0	0	35
05:00	0	0	2	4	26	29	11	3	0	0	0	0	0	75
06:00	0	1	6	39	78	68	19	7	1	0	0	0	0	219
07:00	1	3	28	125	187	103	35	6	0	0	0	0	0	488
08:00	14	27	77	184	131	48	11	3	3	0	1	0	0	499
09:00	1	3	18	91	115	70	16	3	1	0	0	0	0	318
10:00	0	3	13	56	118	51	3	3	0	1	0	0	0	248
11:00	0	5	22	59	85	59	13	3	3	0	0	0	0	249
12:00 PM	1	3	26	67	89	37	14	1	0	0	0	0	0	238
13:00	1	6	35	80	82	29	11	1	0	0	0	0	0	245
14:00	3	14	60	144	102	33	3	2	0	0	0	0	0	361
15:00	3	9	74	135	87	23	6	1	1	0	0	0	0	339
16:00	2	9	26	89	122	58	11	2	1	0	0	0	0	320
17:00	0	0	18	68	126	70	13	1	1	0	0	0	0	297
18:00	1	8	17	67	122	65	10	4	0	0	0	0	0	294
19:00	1	4	12	56	92	80	18	3	0	0	1	0	0	267
20:00	0	5	36	69	72	34	13	1	1	0	0	0	0	231
21:00	0	1	28	75	76	31	5	2	0	0	0	0	0	218
22:00	0	4	12	32	49	23	20	0	1	0	0	0	0	141
23:00	0	0	4	19	49	28	7	1	0	0	0	0	0	108
<b>Totals</b>	<b>28</b>	<b>105</b>	<b>518</b>	<b>1479</b>	<b>1859</b>	<b>983</b>	<b>254</b>	<b>52</b>	<b>16</b>	<b>3</b>	<b>2</b>			<b>5299</b>
<b>% of Totals</b>	<b>1%</b>	<b>2%</b>	<b>10%</b>	<b>28%</b>	<b>35%</b>	<b>19%</b>	<b>5%</b>	<b>1%</b>	<b>0%</b>	<b>0%</b>	<b>0%</b>			<b>100%</b>

<b>AM Volumes</b>	16	42	170	578	791	472	123	33	11	3	1	0	0	2240
<b>% AM</b>	0%	1%	3%	11%	15%	9%	2%	1%	0%	0%	0%			42%
<b>AM Peak Hour</b>	08:00	08:00	08:00	08:00	07:00	07:00	07:00	06:00	08:00		08:00			08:00
<b>Volume</b>	14	27	77	184	187	103	35	7	3	2	1			499
<b>PM Volumes</b>	12	63	348	901	1068	511	131	19	5	0	1	0	0	3059
<b>% PM</b>	0%	1%	7%	17%	20%	10%	2%	0%	0%		0%			58%
<b>PM Peak Hour</b>	14:00	14:00	15:00	14:00	17:00	19:00	22:00	18:00	15:00		19:00			14:00
<b>Volume</b>	3	14	74	144	126	80	20	4	1		1			361

Directional Peak Periods All Speeds	AM 7-9		NOON 12-2		PM 4-6		Off Peak Volumes	
	Volume	%	Volume	%	Volume	%	Volume	%
	987	↔ 19%	483	↔ 9%	617	↔ 12%	3212	↔ 61%

Street Name	Direction	Percentiles					
		15th	50th	Average	85th	95th	ADT
NW 102nd Ave	North Bound	25	31	31	37	40	5777
NW 102nd Ave	South Bound	25	31	31	38	41	5299

**SPEED**

NW 102nd Ave N/O NW 75th St

Day: Friday  
Date: 4/29/2022City: Doral  
Project #: FL22\_140190\_001**Summary**

Time	< 15	15 - 19	20 - 24	25 - 29	30 - 34	35 - 39	40 - 44	45 - 49	50 - 54	55 - 59	60 - 64	65 - 69	70 +	Total
00:00 AM	0	1	8	35	60	41	11	3	1	2	0	0	0	162
01:00	0	0	3	14	28	21	8	4	0	1	0	0	0	79
02:00	0	0	1	6	19	8	4	2	2	0	0	0	0	42
03:00	0	0	0	7	16	10	8	2	1	0	0	0	0	44
04:00	0	0	1	14	37	22	4	4	0	0	0	0	0	82
05:00	2	1	5	8	49	53	20	5	0	0	0	0	0	143
06:00	1	1	14	68	146	106	27	8	1	0	0	0	0	372
07:00	1	8	58	229	310	155	50	7	0	0	0	0	0	818
08:00	42	76	163	291	174	56	15	4	3	0	1	0	0	825
09:00	1	4	31	159	186	117	27	3	1	0	0	0	0	529
10:00	0	5	21	95	173	93	11	4	0	1	0	0	0	403
11:00	0	6	34	114	169	112	25	5	3	0	0	0	0	468
12:00 PM	1	5	44	136	192	84	22	4	1	0	0	0	0	489
13:00	5	21	103	161	173	74	17	1	0	0	0	0	0	555
14:00	8	41	151	275	148	40	7	2	0	0	0	0	0	672
15:00	4	42	142	241	179	54	8	3	1	0	0	0	0	674
16:00	4	14	71	235	277	126	23	5	1	0	0	0	0	756
17:00	1	2	38	183	327	172	37	3	2	0	0	0	0	765
18:00	3	15	60	237	302	132	28	8	0	0	0	0	0	785
19:00	1	5	34	163	246	158	24	5	0	1	1	0	0	638
20:00	0	13	65	192	193	70	19	1	2	1	0	0	0	556
21:00	1	9	56	173	196	73	8	4	1	0	0	0	0	521
22:00	0	5	40	113	132	61	31	1	2	0	0	0	0	385
23:00	0	0	13	66	153	64	14	3	0	0	0	0	0	313
<b>Totals</b>	<b>75</b>	<b>274</b>	<b>1156</b>	<b>3215</b>	<b>3885</b>	<b>1902</b>	<b>448</b>	<b>91</b>	<b>22</b>	<b>6</b>	<b>2</b>			<b>11076</b>
<b>% of Totals</b>	<b>1%</b>	<b>2%</b>	<b>10%</b>	<b>29%</b>	<b>35%</b>	<b>17%</b>	<b>4%</b>	<b>1%</b>	<b>0%</b>	<b>0%</b>	<b>0%</b>			<b>100%</b>

<b>AM Volumes</b>	47	102	339	1040	1367	794	210	51	12	4	1	0	0	3967
<b>% AM</b>	0%	1%	3%	9%	12%	7%	2%	0%	0%	0%	0%			36%
<b>AM Peak Hour</b>	08:00	08:00	08:00	08:00	07:00	07:00	07:00	06:00	08:00		08:00			08:00
<b>Volume</b>	42	76	163	291	310	155	50	8	3	2	1			825
<b>PM Volumes</b>	28	172	817	2175	2518	1108	238	40	10	2	1	0	0	7109
<b>% PM</b>	0%	2%	7%	20%	23%	10%	2%	0%	0%	0%	0%			64%
<b>PM Peak Hour</b>	14:00	15:00	14:00	14:00	17:00	17:00	17:00	18:00	17:00	19:00	19:00			18:00
<b>Volume</b>	8	42	151	275	327	172	37	8	2	1	1			785

Directional Peak Periods All Speeds	AM 7-9		NOON 12-2		PM 4-6		Off Peak Volumes	
	Volume	%	Volume	%	Volume	%	Volume	%
	1643	↔ 15%	1044	↔ 9%	1521	↔ 14%	6868	↔ 62%

Street Name	Direction	Percentiles					
		15th	50th	Average	85th	95th	ADT
NW 102nd Ave	Summary	25	31	31	37	40	11076

**VOLUME**

NW 102nd Ave N/O NW 75th St

Day: Friday  
 Date: 4/29/2022

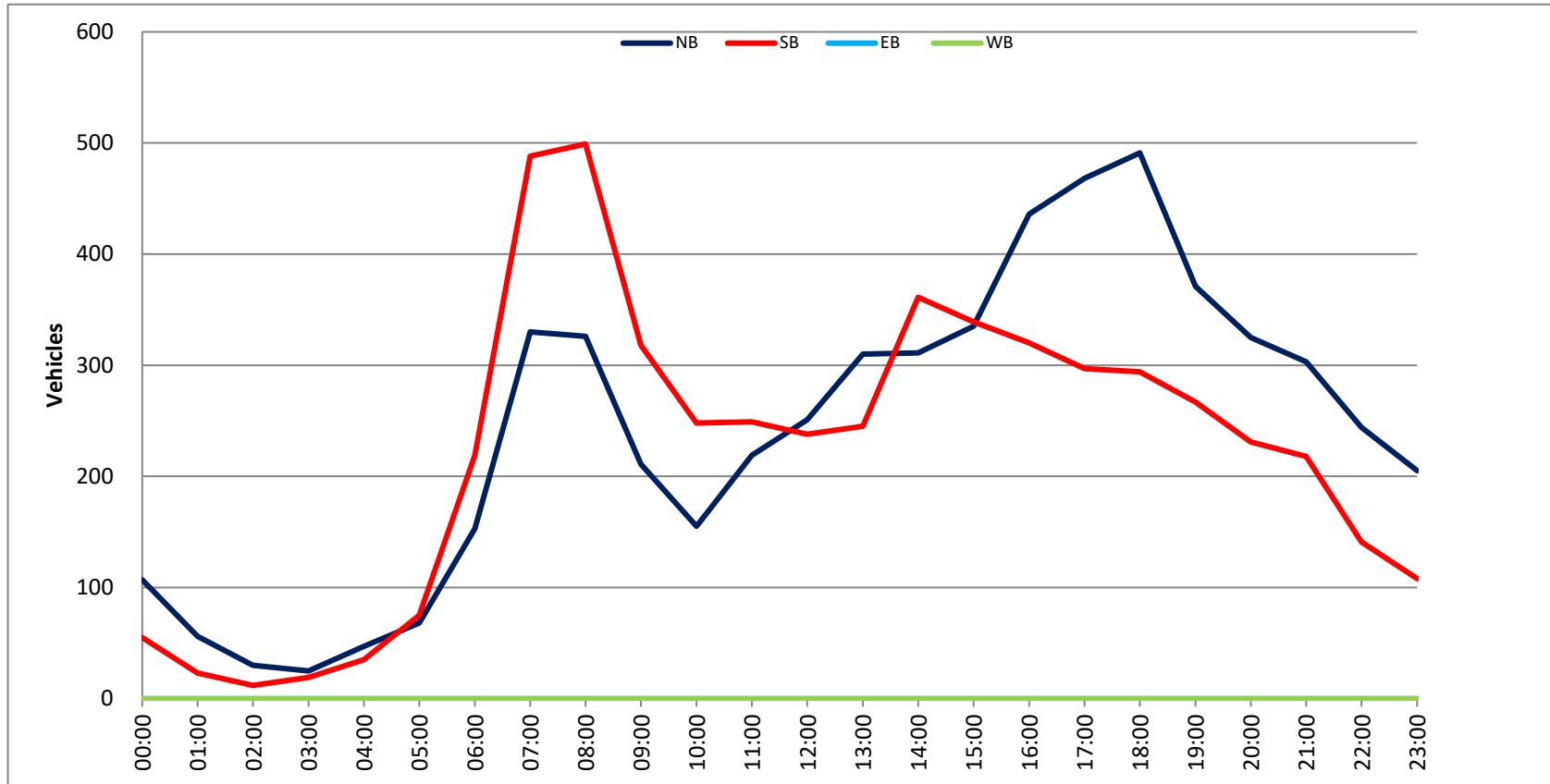
City: Doral  
 Project #: FL22\_140190\_001

DAILY TOTALS					NB	SB	EB	WB	Total
					5,777	5,299	0	0	11,076

AM Period	NB	SB	EB	WB	TOTAL	PM Period	NB	SB	EB	WB	TOTAL			
00:00	29	12	0	0	41	12:00	61	66	0	0	127			
00:15	28	14	0	0	42	12:15	55	59	0	0	114			
00:30	34	15	0	0	49	12:30	56	43	0	0	99			
00:45	16	107	14	55	30	12:45	79	251	70	238	149	489		
01:00	20	8	0	0	28	13:00	69	64	0	0	133			
01:15	11	4	0	0	15	13:15	71	61	0	0	132			
01:30	13	8	0	0	21	13:30	81	51	0	0	132			
01:45	12	56	3	23	15	13:45	89	310	69	245	0	0	158	555
02:00	14	2	0	0	16	14:00	69	92	0	0	161			
02:15	5	1	0	0	6	14:15	86	85	0	0	171			
02:30	6	4	0	0	10	14:30	69	110	0	0	179			
02:45	5	30	5	12	10	14:45	87	311	74	361	0	0	161	672
03:00	5	3	0	0	8	15:00	75	94	0	0	169			
03:15	5	7	0	0	12	15:15	87	84	0	0	171			
03:30	10	4	0	0	14	15:30	83	84	0	0	167			
03:45	5	25	5	19	10	15:45	90	335	77	339	0	0	167	674
04:00	10	4	0	0	14	16:00	97	76	0	0	173			
04:15	8	11	0	0	19	16:15	103	85	0	0	188			
04:30	14	8	0	0	22	16:30	113	87	0	0	200			
04:45	15	47	12	35	0	16:45	123	436	72	320	0	0	195	756
05:00	12	15	0	0	27	17:00	88	64	0	0	152			
05:15	9	16	0	0	25	17:15	123	75	0	0	198			
05:30	25	19	0	0	44	17:30	118	79	0	0	197			
05:45	22	68	25	75	0	17:45	139	468	79	297	0	0	218	765
06:00	24	26	0	0	50	18:00	116	87	0	0	203			
06:15	26	40	0	0	66	18:15	146	62	0	0	208			
06:30	39	53	0	0	92	18:30	116	70	0	0	186			
06:45	64	153	100	219	0	18:45	113	491	75	294	0	0	188	785
07:00	106	105	0	0	211	19:00	105	66	0	0	171			
07:15	71	116	0	0	187	19:15	85	69	0	0	154			
07:30	71	116	0	0	187	19:30	91	71	0	0	162			
07:45	82	330	151	488	0	19:45	90	371	61	267	0	0	151	638
08:00	72	156	0	0	228	20:00	84	58	0	0	142			
08:15	83	143	0	0	226	20:15	79	64	0	0	143			
08:30	79	112	0	0	191	20:30	76	48	0	0	124			
08:45	92	326	88	499	0	20:45	86	325	61	231	0	0	147	556
09:00	61	84	0	0	145	21:00	94	71	0	0	165			
09:15	54	72	0	0	126	21:15	71	58	0	0	129			
09:30	40	76	0	0	116	21:30	62	33	0	0	95			
09:45	56	211	86	318	0	21:45	76	303	56	218	0	0	132	521
10:00	40	75	0	0	115	22:00	63	39	0	0	102			
10:15	43	63	0	0	106	22:15	67	27	0	0	94			
10:30	32	43	0	0	75	22:30	42	40	0	0	82			
10:45	40	155	67	248	0	22:45	72	244	35	141	0	0	107	385
11:00	55	59	0	0	114	23:00	59	26	0	0	85			
11:15	60	77	0	0	137	23:15	53	34	0	0	87			
11:30	50	50	0	0	100	23:30	45	26	0	0	71			
11:45	54	219	63	249	0	23:45	48	205	22	108	0	0	70	313
<b>TOTALS</b>	<b>1727</b>	<b>2240</b>			<b>3967</b>	<b>TOTALS</b>	<b>4050</b>	<b>3059</b>			<b>7109</b>			
<b>SPLIT %</b>	<b>43.5%</b>	<b>56.5%</b>			<b>35.8%</b>	<b>SPLIT %</b>	<b>57.0%</b>	<b>43.0%</b>			<b>64.2%</b>			

DAILY TOTALS					NB	SB	EB	WB	Total
					5,777	5,299	0	0	11,076

AM Peak Hour	07:00	07:30	07:45	PM Peak Hour	17:30	14:15	17:30
AM Pk Volume	330	566	878	PM Pk Volume	519	363	826
Pk Hr Factor	0.778	0.907	0.942	Pk Hr Factor	0.889	0.825	0.947
7 - 9 Volume	656	987	1643	4 - 6 Volume	904	617	1521
7 - 9 Peak Hour	07:00	07:30	07:45	4 - 6 Peak Hour	17:00	16:00	17:00
7 - 9 Pk Volume	330	566	878	4 - 6 Pk Volume	468	320	765
Pk Hr Factor	0.778	0.907	0.942	Pk Hr Factor	0.842	0.920	0.877







SPEED

NW 102nd Ave N/O NW 75th St

Day: Saturday  
Date: 4/30/2022

City: Doral  
Project #: FL22\_140190\_001

Summary

Table with columns: Time, < 15, 15 - 19, 20 - 24, 25 - 29, 30 - 34, 35 - 39, 40 - 44, 45 - 49, 50 - 54, 55 - 59, 60 - 64, 65 - 69, 70 +, Total. Rows include time intervals from 00:00 AM to 23:45.

Summary statistics table with columns: AM Volumes, AM Peak Hour, PM Volumes, PM Peak Hour. Rows show volume and percentage for various time periods.

Directional Peak Periods table with columns: All Classes, AM 7-9, NOON 12-2, PM 4-6, Off Peak Volumes. Rows show volume and percentage for different directions.

Percentiles table with columns: Street Name, Direction, 15th, 50th, Average, 85th, 95th, ADT. Row shows NW 102nd Ave Summary.

**SPEED**

NW 102nd Ave N/O NW 75th St

Day: Saturday  
Date: 4/30/2022City: Doral  
Project #: FL22\_140190\_001n**North Bound**

Time	< 15	15 - 19	20 - 24	25 - 29	30 - 34	35 - 39	40 - 44	45 - 49	50 - 54	55 - 59	60 - 64	65 - 69	70 +	Total
00:00 AM	0	0	9	40	65	33	16	2	1	0	0	0	0	166
01:00	2	0	1	17	36	25	8	4	1	0	0	0	0	94
02:00	0	1	0	10	27	20	7	0	0	0	0	0	0	65
03:00	0	0	0	8	17	13	2	1	2	1	0	0	0	44
04:00	0	0	3	11	17	16	2	1	0	0	0	0	0	50
05:00	0	0	2	4	17	13	2	4	2	0	0	0	0	44
06:00	0	0	0	6	17	12	6	1	0	0	0	0	0	42
07:00	2	0	2	17	25	14	3	1	0	0	0	0	0	64
08:00	0	0	3	22	35	21	9	2	0	0	0	0	0	92
09:00	0	0	1	25	59	24	10	3	0	0	0	0	0	122
10:00	0	1	8	44	69	31	8	0	0	0	0	0	0	161
11:00	0	0	3	33	87	54	22	0	1	0	0	0	0	200
12:00 PM	0	0	8	37	91	81	23	3	0	1	0	0	0	244
13:00	1	2	8	26	106	84	20	1	0	0	0	0	0	248
14:00	0	1	8	51	108	72	19	4	2	0	0	0	0	265
15:00	0	0	7	45	130	90	20	4	1	0	0	0	0	297
16:00	0	0	6	39	101	74	23	5	2	0	0	0	0	250
17:00	0	2	8	56	114	75	24	6	0	0	0	0	0	285
18:00	0	1	5	71	133	77	16	2	0	0	0	0	0	305
19:00	0	5	18	76	138	76	13	3	0	1	0	0	0	330
20:00	0	7	20	94	146	50	9	1	0	0	0	0	0	327
21:00	0	1	10	56	126	49	13	2	3	0	0	0	0	260
22:00	1	1	15	66	107	50	5	2	0	0	0	0	0	247
23:00	0	0	9	58	73	40	8	3	2	1	0	0	0	194
<b>Totals</b>	<b>6</b>	<b>22</b>	<b>154</b>	<b>912</b>	<b>1844</b>	<b>1094</b>	<b>288</b>	<b>55</b>	<b>17</b>	<b>4</b>				<b>4396</b>
<b>% of Totals</b>	<b>0%</b>	<b>1%</b>	<b>4%</b>	<b>21%</b>	<b>42%</b>	<b>25%</b>	<b>7%</b>	<b>1%</b>	<b>0%</b>	<b>0%</b>				<b>100%</b>

<b>AM Volumes</b>	4	2	32	237	471	276	95	19	7	1	0	0	0	1144
<b>% AM</b>	0%	0%	1%	5%	11%	6%	2%	0%	0%	0%				26%
<b>AM Peak Hour</b>	01:00	02:00		10:00	11:00	11:00	11:00	01:00	03:00	03:00				11:00
<b>Volume</b>	2	1	9	44	87	54	22	4	2	1				200
<b>PM Volumes</b>	2	20	122	675	1373	818	193	36	10	3	0	0	0	3252
<b>% PM</b>	0%	0%	3%	15%	31%	19%	4%	1%	0%	0%				74%
<b>PM Peak Hour</b>	13:00	20:00	20:00	20:00	20:00	15:00	17:00	17:00	21:00	12:00				19:00
<b>Volume</b>	1	7	20	94	146	90	24	6	3	1				330
<b>Directional Peak Periods</b>			<b>AM 7-9</b>				<b>NOON 12-2</b>				<b>PM 4-6</b>		<b>Off Peak Volumes</b>	
<b>All Speeds</b>			Volume		%		Volume		%		Volume		%	
			156		4%		492		11%		535		3213 73%	

Street Name	Direction	Percentiles					ADT
		15th	50th	Average	85th	95th	
NW 102nd Ave	North Bound	28	33	33	39	43	4396
NW 102nd Ave	South Bound	27	33	33	39	43	4027

# SPEED

NW 102nd Ave N/O NW 75th St

Day: Saturday  
Date: 4/30/2022

City: Doral  
Project #: FL22\_140190\_001s

## South Bound

Time	< 15	15 - 19	20 - 24	25 - 29	30 - 34	35 - 39	40 - 44	45 - 49	50 - 54	55 - 59	60 - 64	65 - 69	70 +	Total
00:00 AM	0	1	5	16	36	25	6	1	0	1	0	0	0	91
01:00	0	0	4	12	20	20	9	1	0	1	0	0	0	67
02:00	0	0	0	4	9	7	6	0	0	0	0	0	0	26
03:00	0	0	2	3	13	5	5	1	0	0	0	0	0	29
04:00	0	0	1	5	8	11	3	0	1	0	1	0	0	30
05:00	0	0	1	5	11	17	6	3	0	0	0	0	0	43
06:00	0	2	2	5	28	22	4	1	0	0	0	0	0	64
07:00	0	2	6	29	35	38	6	0	1	0	0	0	0	117
08:00	0	0	8	33	62	49	21	5	1	0	0	0	0	179
09:00	0	2	9	36	100	65	18	1	0	0	1	0	0	232
10:00	0	2	19	67	111	52	10	2	0	0	0	0	0	263
11:00	0	1	5	64	89	64	13	6	1	0	0	0	0	243
12:00 PM	0	0	13	38	101	72	20	4	1	0	0	0	0	249
13:00	1	0	13	56	109	77	13	1	0	0	0	0	0	270
14:00	0	6	17	57	103	58	14	2	1	0	0	0	0	258
15:00	0	1	8	50	101	64	18	4	1	0	0	0	0	247
16:00	0	0	1	42	84	61	20	5	1	0	0	0	0	214
17:00	0	5	12	45	92	61	20	2	1	1	0	0	0	239
18:00	0	0	23	37	89	49	14	3	1	0	0	0	0	216
19:00	1	0	12	50	97	55	14	3	2	0	0	0	0	234
20:00	0	2	17	43	77	54	10	3	0	0	0	0	0	206
21:00	0	0	9	49	73	48	18	4	0	0	0	0	0	201
22:00	0	1	12	30	56	43	18	1	0	0	0	0	0	161
23:00	0	2	6	28	58	36	15	2	1	0	0	0	0	148
<b>Totals</b>	<b>2</b>	<b>27</b>	<b>205</b>	<b>804</b>	<b>1562</b>	<b>1053</b>	<b>301</b>	<b>55</b>	<b>13</b>	<b>3</b>	<b>2</b>			<b>4027</b>
% of Totals	0%	1%	5%	20%	39%	26%	7%	1%	0%	0%	0%			100%

AM Volumes	0	10	62	279	522	375	107	21	4	2	2	0	0	1384
% AM		0%	2%	7%	13%	9%	3%	1%	0%	0%	0%			34%
AM Peak Hour		06:00	10:00	10:00	10:00	09:00	08:00	11:00	04:00		04:00			10:00
Volume		2	19	67	111	65	21	6	1	1	1			263
PM Volumes	2	17	143	525	1040	678	194	34	9	1	0	0	0	2643
% PM	0%	0%	4%	13%	26%	17%	5%	1%	0%	0%				66%
PM Peak Hour	13:00	14:00	18:00	14:00	13:00	13:00	12:00	16:00	19:00	17:00				13:00
Volume	1	6	23	57	109	77	20	5	2	1				270

Directional Peak Periods All Speeds	AM 7-9		NOON 12-2		PM 4-6		Off Peak Volumes	
	Volume	%	Volume	%	Volume	%	Volume	%
	296	↔ 7%	519	↔ 13%	453	↔ 11%	2759	↔ 69%

Street Name	Direction	Percentiles					ADT
		15th	50th	Average	85th	95th	
NW 102nd Ave	North Bound	28	33	33	39	43	4396
NW 102nd Ave	South Bound	27	33	33	39	43	4027

**SPEED**

NW 102nd Ave N/O NW 75th St

Day: Saturday  
Date: 4/30/2022City: Doral  
Project #: FL22\_140190\_001**Summary**

Time	< 15	15 - 19	20 - 24	25 - 29	30 - 34	35 - 39	40 - 44	45 - 49	50 - 54	55 - 59	60 - 64	65 - 69	70 +	Total
00:00 AM	0	1	14	56	101	58	22	3	1	1	0	0	0	257
01:00	2	0	5	29	56	45	17	5	1	1	0	0	0	161
02:00	0	1	0	14	36	27	13	0	0	0	0	0	0	91
03:00	0	0	2	11	30	18	7	2	2	1	0	0	0	73
04:00	0	0	4	16	25	27	5	1	1	0	1	0	0	80
05:00	0	0	3	9	28	30	8	7	2	0	0	0	0	87
06:00	0	2	2	11	45	34	10	2	0	0	0	0	0	106
07:00	2	2	8	46	60	52	9	1	1	0	0	0	0	181
08:00	0	0	11	55	97	70	30	7	1	0	0	0	0	271
09:00	0	2	10	61	159	89	28	4	0	0	1	0	0	354
10:00	0	3	27	111	180	83	18	2	0	0	0	0	0	424
11:00	0	1	8	97	176	118	35	6	2	0	0	0	0	443
12:00 PM	0	0	21	75	192	153	43	7	1	1	0	0	0	493
13:00	2	2	21	82	215	161	33	2	0	0	0	0	0	518
14:00	0	7	25	108	211	130	33	6	3	0	0	0	0	523
15:00	0	1	15	95	231	154	38	8	2	0	0	0	0	544
16:00	0	0	7	81	185	135	43	10	3	0	0	0	0	464
17:00	0	7	20	101	206	136	44	8	1	1	0	0	0	524
18:00	0	1	28	108	222	126	30	5	1	0	0	0	0	521
19:00	1	5	30	126	235	131	27	6	2	1	0	0	0	564
20:00	0	9	37	137	223	104	19	4	0	0	0	0	0	533
21:00	0	1	19	105	199	97	31	6	3	0	0	0	0	461
22:00	1	2	27	96	163	93	23	3	0	0	0	0	0	408
23:00	0	2	15	86	131	76	23	5	3	1	0	0	0	342
<b>Totals</b>	<b>8</b>	<b>49</b>	<b>359</b>	<b>1716</b>	<b>3406</b>	<b>2147</b>	<b>589</b>	<b>110</b>	<b>30</b>	<b>7</b>	<b>2</b>			<b>8423</b>
<b>% of Totals</b>	<b>0%</b>	<b>1%</b>	<b>4%</b>	<b>20%</b>	<b>40%</b>	<b>25%</b>	<b>7%</b>	<b>1%</b>	<b>0%</b>	<b>0%</b>	<b>0%</b>			<b>100%</b>

<b>AM Volumes</b>	4	12	94	516	993	651	202	40	11	3	2	0	0	2528
<b>% AM</b>	0%	0%	1%	6%	12%	8%	2%	0%	0%	0%	0%	0	0	30%
<b>AM Peak Hour</b>	01:00	10:00	10:00	10:00	10:00	11:00	11:00	05:00	03:00		04:00			11:00
<b>Volume</b>	2	3	27	111	180	118	35	7	2	1	1			443
<b>PM Volumes</b>	4	37	265	1200	2413	1496	387	70	19	4	0	0	0	5895
<b>% PM</b>	0%	0%	3%	14%	29%	18%	5%	1%	0%	0%				70%
<b>PM Peak Hour</b>	13:00	20:00	20:00	20:00	19:00	13:00	17:00	16:00	14:00	12:00				19:00
<b>Volume</b>	2	9	37	137	235	161	44	10	3	1				564

Directional Peak Periods All Speeds	AM 7-9		NOON 12-2		PM 4-6		Off Peak Volumes	
	Volume	%	Volume	%	Volume	%	Volume	%
	452	↔ 5%	1011	↔ 12%	988	↔ 12%	5972	↔ 71%

Street Name	Direction	Percentiles					
		15th	50th	Average	85th	95th	ADT
NW 102nd Ave	Summary	27	33	33	39	43	8423

**VOLUME**

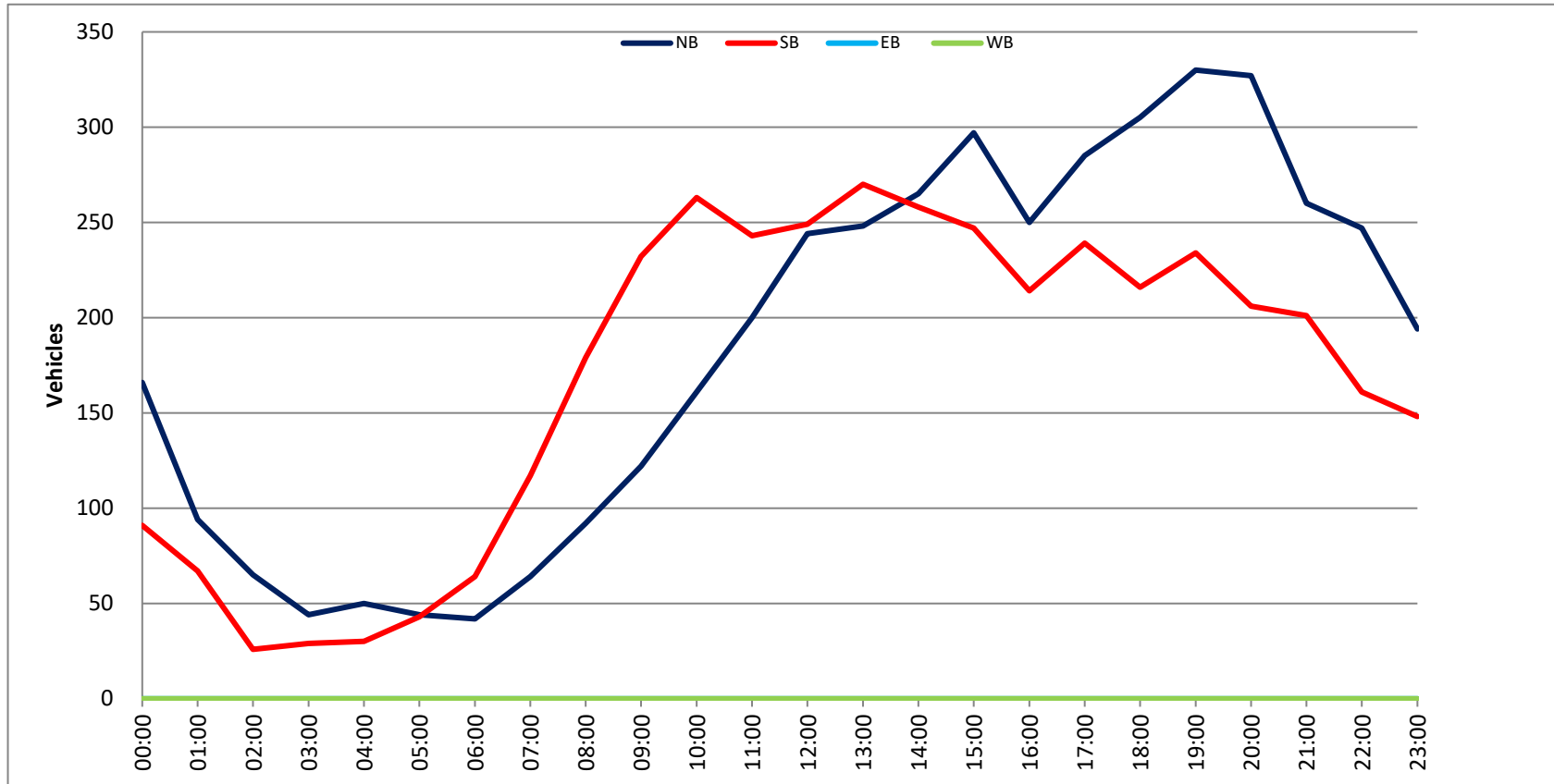
NW 102nd Ave N/O NW 75th St

Day: Saturday  
 Date: 4/30/2022

City: Doral  
 Project #: FL22\_140190\_001

DAILY TOTALS					NB	SB	EB	WB	Total							
					4,396	4,027	0	0	8,423							
AM Period	NB	SB	EB	WB	TOTAL	PM Period	NB	SB	EB	WB	TOTAL					
00:00	44	22	0	0	66	12:00	50	79	0	0	129					
00:15	38	17	0	0	55	12:15	64	45	0	0	109					
00:30	43	29	0	0	72	12:30	69	61	0	0	130					
00:45	41	166	23	91	0	0	61	244	64	249	0	0	125	493		
01:00	28	13	0	0	41	13:00	54	83	0	0	137					
01:15	21	24	0	0	45	13:15	60	54	0	0	114					
01:30	22	18	0	0	40	13:30	70	54	0	0	124					
01:45	23	94	12	67	0	0	35	161	64	248	79	270	0	0	143	518
02:00	19	4	0	0	23	14:00	77	61	0	0	138					
02:15	13	7	0	0	20	14:15	63	57	0	0	120					
02:30	17	12	0	0	29	14:30	62	74	0	0	136					
02:45	16	65	3	26	0	0	19	91	63	265	66	258	0	0	129	523
03:00	11	7	0	0	18	15:00	68	60	0	0	128					
03:15	9	9	0	0	18	15:15	67	66	0	0	133					
03:30	14	7	0	0	21	15:30	89	59	0	0	148					
03:45	10	44	6	29	0	0	16	73	73	297	62	247	0	0	135	544
04:00	12	3	0	0	15	16:00	69	51	0	0	120					
04:15	13	4	0	0	17	16:15	58	57	0	0	115					
04:30	13	13	0	0	26	16:30	62	63	0	0	125					
04:45	12	50	10	30	0	0	22	80	61	250	43	214	0	0	104	464
05:00	11	6	0	0	17	17:00	71	61	0	0	132					
05:15	11	10	0	0	21	17:15	75	58	0	0	133					
05:30	12	14	0	0	26	17:30	68	63	0	0	131					
05:45	10	44	13	43	0	0	23	87	71	285	57	239	0	0	128	524
06:00	9	9	0	0	18	18:00	79	64	0	0	143					
06:15	10	16	0	0	26	18:15	69	50	0	0	119					
06:30	10	19	0	0	29	18:30	86	51	0	0	137					
06:45	13	42	20	64	0	0	33	106	71	305	51	216	0	0	122	521
07:00	17	25	0	0	42	19:00	86	56	0	0	142					
07:15	14	26	0	0	40	19:15	81	60	0	0	141					
07:30	10	32	0	0	42	19:30	78	56	0	0	134					
07:45	23	64	34	117	0	0	57	181	85	330	62	234	0	0	147	564
08:00	20	37	0	0	57	20:00	76	55	0	0	131					
08:15	18	36	0	0	54	20:15	95	45	0	0	140					
08:30	22	46	0	0	68	20:30	88	57	0	0	145					
08:45	32	92	60	179	0	0	92	271	68	327	49	206	0	0	117	533
09:00	33	50	0	0	83	21:00	66	64	0	0	130					
09:15	32	54	0	0	86	21:15	63	42	0	0	105					
09:30	37	65	0	0	102	21:30	56	54	0	0	110					
09:45	20	122	63	232	0	0	83	354	75	260	41	201	0	0	116	461
10:00	48	78	0	0	126	22:00	63	49	0	0	112					
10:15	28	54	0	0	82	22:15	56	32	0	0	88					
10:30	42	68	0	0	110	22:30	71	39	0	0	110					
10:45	43	161	63	263	0	0	106	424	57	247	41	161	0	0	98	408
11:00	40	58	0	0	98	23:00	65	42	0	0	107					
11:15	53	62	0	0	115	23:15	51	42	0	0	93					
11:30	59	60	0	0	119	23:30	38	46	0	0	84					
11:45	48	200	63	243	0	0	111	443	40	194	18	148	0	0	58	342
<b>TOTALS</b>	<b>1144</b>	<b>1384</b>			<b>2528</b>	<b>TOTALS</b>	<b>3252</b>	<b>2643</b>			<b>5895</b>					
<b>SPLIT %</b>	<b>45.3%</b>	<b>54.7%</b>			<b>30.0%</b>	<b>SPLIT %</b>	<b>55.2%</b>	<b>44.8%</b>			<b>70.0%</b>					

DAILY TOTALS					NB	SB	EB	WB	Total
					4,396	4,027	0	0	8,423
AM Peak Hour	11:45	11:15			11:45	PM Peak Hour	19:45	13:45	19:00
AM Pk Volume	231	264			479	PM Pk Volume	344	271	564
Pk Hr Factor	0.837	0.835			0.921	Pk Hr Factor	0.905	0.858	0.959
7 - 9 Volume	156	296	0	0	452	4 - 6 Volume	535	453	988
7 - 9 Peak Hour	08:00	08:00			08:00	4 - 6 Peak Hour	17:00	17:00	17:00
7 - 9 Pk Volume	92	179	0	0	271	4 - 6 Pk Volume	285	239	524
Pk Hr Factor	0.719	0.746	0.000	0.000	0.736	Pk Hr Factor	0.950	0.948	0.985



SPEED

NW 102nd Ave N/O NW 75th St

Day: Sunday
Date: 5/1/2022

City: Doral
Project #: FL22\_140190\_001n

Table with columns for Time, speed ranges (<15, 15-19, 20-24, 25-29, 30-34, 35-39, 40-44, 45-49, 50-54, 55-59, 60-64, 65-69, 70+, Total) and rows for each 15-minute interval from 00:00 AM to 23:45.

Summary table showing AM Volumes, PM Volumes, Directional Peak Periods (AM 7-9, NOON 12-2, PM 4-6), and Off Peak Volumes with associated percentages and arrows.

Table with columns for Street Name, Direction, and Percentiles (15th, 50th, Average, 85th, 95th, ADT) for NW 102nd Ave.





# SPEED

NW 102nd Ave N/O NW 75th St

Day: Sunday  
Date: 5/1/2022

City: Doral  
Project #: FL22\_140190\_001n

## North Bound

Time	< 15	15 - 19	20 - 24	25 - 29	30 - 34	35 - 39	40 - 44	45 - 49	50 - 54	55 - 59	60 - 64	65 - 69	70 +	Total
00:00 AM	1	1	3	38	73	41	12	4	1	0	0	0	0	174
01:00	0	0	2	24	53	23	6	2	0	0	0	0	0	110
02:00	0	0	4	16	20	18	9	0	1	0	0	0	0	68
03:00	0	0	4	11	17	10	5	1	0	0	0	0	0	48
04:00	0	0	3	9	11	8	7	1	0	0	0	0	0	39
05:00	0	0	0	6	18	8	8	2	1	0	0	0	0	43
06:00	0	0	0	8	12	4	7	3	4	0	0	0	0	38
07:00	0	0	0	14	12	11	7	0	0	0	0	0	0	44
08:00	0	1	0	10	11	22	7	0	0	0	0	0	0	51
09:00	0	0	2	8	36	20	8	2	0	0	0	0	0	76
10:00	0	0	2	16	35	35	12	4	1	0	0	0	0	105
11:00	0	1	1	25	54	50	15	5	1	0	0	0	0	152
12:00 PM	0	0	6	27	75	64	18	4	1	0	0	0	0	195
13:00	0	0	3	35	90	70	16	1	1	0	0	0	0	216
14:00	0	0	4	34	67	75	21	4	2	1	0	0	0	208
15:00	0	1	4	37	68	79	31	2	0	0	0	0	0	222
16:00	0	0	1	30	96	60	20	4	1	1	0	0	0	213
17:00	0	0	4	38	92	71	15	4	0	0	0	0	0	224
18:00	0	0	7	60	93	93	19	7	0	0	0	0	0	279
19:00	0	1	10	63	106	70	12	3	0	0	0	0	0	265
20:00	1	1	15	74	106	58	16	3	1	0	0	0	0	275
21:00	0	1	6	53	104	60	16	2	1	0	0	0	0	243
22:00	0	0	10	55	83	43	16	1	0	0	0	0	0	208
23:00	0	0	5	25	49	38	13	3	0	0	0	0	0	133
<b>Totals</b>	<b>2</b>	<b>7</b>	<b>96</b>	<b>716</b>	<b>1381</b>	<b>1031</b>	<b>316</b>	<b>62</b>	<b>16</b>	<b>2</b>				<b>3629</b>
<b>% of Totals</b>	<b>0%</b>	<b>0%</b>	<b>3%</b>	<b>20%</b>	<b>38%</b>	<b>28%</b>	<b>9%</b>	<b>2%</b>	<b>0%</b>	<b>0%</b>				<b>100%</b>

<b>AM Volumes</b>	1	3	21	185	352	250	103	24	9	0	0	0	0	948
<b>% AM</b>	0%	0%	1%	5%	10%	7%	3%	1%	0%					26%
<b>AM Peak Hour</b>			02:00			11:00	11:00	11:00	06:00					
<b>Volume</b>	1	1	4	38	73	50	15	5	4					174
<b>PM Volumes</b>	1	4	75	531	1029	781	213	38	7	2	0	0	0	2681
<b>% PM</b>	0%	0%	2%	15%	28%	22%	6%	1%	0%	0%				74%
<b>PM Peak Hour</b>	20:00	15:00	20:00	20:00	19:00	18:00	15:00	18:00	14:00	14:00				18:00
<b>Volume</b>	1	1	15	74	106	93	31	7	2	1				279

Directional Peak Periods All Speeds	AM 7-9		NOON 12-2		PM 4-6		Off Peak Volumes	
	Volume	%	Volume	%	Volume	%	Volume	%
	95	↔ 3%	411	↔ 11%	437	↔ 12%	2686	↔ 74%

Street Name	Direction	Percentiles					
		15th	50th	Average	85th	95th	ADT
NW 102nd Ave	North Bound	28	34	34	39	43	3629
NW 102nd Ave	South Bound	28	34	34	39	44	3228

# SPEED

NW 102nd Ave N/O NW 75th St

Day: Sunday  
Date: 5/1/2022

City: Doral  
Project #: FL22\_140190\_001s

## South Bound

Time	< 15	15 - 19	20 - 24	25 - 29	30 - 34	35 - 39	40 - 44	45 - 49	50 - 54	55 - 59	60 - 64	65 - 69	70 +	Total
00:00 AM	0	1	4	18	33	19	3	3	2	0	0	0	0	83
01:00	0	0	1	10	22	15	6	2	0	0	0	0	0	56
02:00	0	0	2	6	15	14	2	1	1	0	0	0	0	41
03:00	0	0	1	3	15	4	4	2	1	0	0	0	0	30
04:00	0	0	2	8	8	7	4	0	0	0	0	0	0	29
05:00	0	0	0	3	6	11	7	1	1	0	0	0	0	29
06:00	0	0	2	8	19	15	9	3	1	0	0	0	0	57
07:00	0	2	6	14	22	19	8	0	0	0	0	0	0	71
08:00	0	1	2	13	37	39	15	3	0	0	0	0	0	110
09:00	0	0	7	30	48	58	14	6	0	0	0	0	0	163
10:00	0	0	10	48	64	48	18	3	1	0	0	0	0	192
11:00	0	0	12	33	77	79	22	2	2	0	0	0	0	227
12:00 PM	3	2	6	35	88	78	16	1	1	0	0	0	0	230
13:00	0	1	8	41	72	64	22	5	0	1	0	0	0	214
14:00	0	2	10	33	100	54	23	2	0	0	0	0	0	224
15:00	0	1	6	22	87	69	24	3	1	1	0	0	0	214
16:00	2	1	4	31	60	50	16	1	0	0	0	0	0	165
17:00	0	1	8	38	57	64	12	1	0	0	0	0	0	181
18:00	0	0	6	27	69	50	12	3	1	1	0	0	0	169
19:00	0	1	13	47	67	45	14	4	3	0	0	0	0	194
20:00	0	6	14	68	68	39	14	2	2	0	0	0	0	213
21:00	0	0	6	29	58	46	14	2	0	0	0	0	0	155
22:00	0	1	1	17	53	27	10	3	1	0	0	0	0	113
23:00	0	1	5	14	27	15	5	1	0	0	0	0	0	68
<b>Totals</b>	<b>5</b>	<b>21</b>	<b>136</b>	<b>596</b>	<b>1172</b>	<b>929</b>	<b>294</b>	<b>54</b>	<b>18</b>	<b>3</b>				<b>3228</b>
<b>% of Totals</b>	<b>0%</b>	<b>1%</b>	<b>4%</b>	<b>18%</b>	<b>36%</b>	<b>29%</b>	<b>9%</b>	<b>2%</b>	<b>1%</b>	<b>0%</b>				<b>100%</b>

<b>AM Volumes</b>	0	4	49	194	366	328	112	26	9	0	0	0	0	1088
<b>% AM</b>		0%	2%	6%	11%	10%	3%	1%	0%					34%
<b>AM Peak Hour</b>		07:00	11:00	10:00	11:00	11:00	11:00	09:00						11:00
<b>Volume</b>		2	12	48	77	79	22	6	2					227
<b>PM Volumes</b>	5	17	87	402	806	601	182	28	9	3	0	0	0	2140
<b>% PM</b>	0%	1%	3%	12%	25%	19%	6%	1%	0%	0%				66%
<b>PM Peak Hour</b>	12:00	20:00	20:00	20:00	14:00	12:00	15:00	13:00	19:00	13:00				12:00
<b>Volume</b>	3	6	14	68	100	78	24	5	3	1				230

Directional Peak Periods All Speeds	AM 7-9		NOON 12-2		PM 4-6		Off Peak Volumes	
	Volume	%	Volume	%	Volume	%	Volume	%
	181	↔ 6%	444	↔ 14%	346	↔ 11%	2257	↔ 70%

Street Name	Direction	Percentiles					
		15th	50th	Average	85th	95th	ADT
NW 102nd Ave	North Bound	28	34	34	39	43	3629
NW 102nd Ave	South Bound	28	34	34	39	44	3228

**SPEED**

NW 102nd Ave N/O NW 75th St

Day: Sunday  
Date: 5/1/2022City: Doral  
Project #: FL22\_140190\_001**Summary**

Time	< 15	15 - 19	20 - 24	25 - 29	30 - 34	35 - 39	40 - 44	45 - 49	50 - 54	55 - 59	60 - 64	65 - 69	70 +	Total
00:00 AM	1	2	7	56	106	60	15	7	3	0	0	0	0	257
01:00	0	0	3	34	75	38	12	4	0	0	0	0	0	166
02:00	0	0	6	22	35	32	11	1	2	0	0	0	0	109
03:00	0	0	5	14	32	14	9	3	1	0	0	0	0	78
04:00	0	0	5	17	19	15	11	1	0	0	0	0	0	68
05:00	0	0	0	9	24	19	15	3	2	0	0	0	0	72
06:00	0	0	2	16	31	19	16	6	5	0	0	0	0	95
07:00	0	2	6	28	34	30	15	0	0	0	0	0	0	115
08:00	0	2	2	23	48	61	22	3	0	0	0	0	0	161
09:00	0	0	9	38	84	78	22	8	0	0	0	0	0	239
10:00	0	0	12	64	99	83	30	7	2	0	0	0	0	297
11:00	0	1	13	58	131	129	37	7	3	0	0	0	0	379
12:00 PM	3	2	12	62	163	142	34	5	2	0	0	0	0	425
13:00	0	1	11	76	162	134	38	6	1	1	0	0	0	430
14:00	0	2	14	67	167	129	44	6	2	1	0	0	0	432
15:00	0	2	10	59	155	148	55	5	1	1	0	0	0	436
16:00	2	1	5	61	156	110	36	5	1	1	0	0	0	378
17:00	0	1	12	76	149	135	27	5	0	0	0	0	0	405
18:00	0	0	13	87	162	143	31	10	1	1	0	0	0	448
19:00	0	2	23	110	173	115	26	7	3	0	0	0	0	459
20:00	1	7	29	142	174	97	30	5	3	0	0	0	0	488
21:00	0	1	12	82	162	106	30	4	1	0	0	0	0	398
22:00	0	1	11	72	136	70	26	4	1	0	0	0	0	321
23:00	0	1	10	39	76	53	18	4	0	0	0	0	0	201
<b>Totals</b>	<b>7</b>	<b>28</b>	<b>232</b>	<b>1312</b>	<b>2553</b>	<b>1960</b>	<b>610</b>	<b>116</b>	<b>34</b>	<b>5</b>				<b>6857</b>
% of Totals	0%	0%	3%	19%	37%	29%	9%	2%	0%	0%				100%

<b>AM Volumes</b>	1	7	70	379	718	578	215	50	18	0	0	0	0	2036				
% AM	0%	0%	1%	6%	10%	8%	3%	1%	0%					30%				
<b>AM Peak Hour</b>			11:00	10:00	11:00	11:00	11:00	09:00	06:00					11:00				
<b>Volume</b>	1	2	13	64	131	129	37	8	5					379				
<b>PM Volumes</b>	6	21	162	933	1835	1382	395	66	16	5	0	0	0	4821				
% PM	0%	0%	2%	14%	27%	20%	6%	1%	0%	0%				70%				
<b>PM Peak Hour</b>	12:00	20:00	20:00	20:00	20:00	15:00	15:00	18:00	19:00	13:00				20:00				
<b>Volume</b>	3	7	29	142	174	148	55	10	3	1				488				
<b>Directional Peak Periods</b>			<b>AM 7-9</b>				<b>NOON 12-2</b>				<b>PM 4-6</b>			<b>Off Peak Volumes</b>				
<b>All Speeds</b>			Volume		%		Volume		%		Volume		%		Volume		%	
			276		↔ 4%		855		↔ 12%		783		↔ 11%		4943		↔ 72%	

Street Name	Direction	Percentiles					
		15th	50th	Average	85th	95th	ADT
NW 102nd Ave	Summary	28	34	34	39	43	6857

**VOLUME**

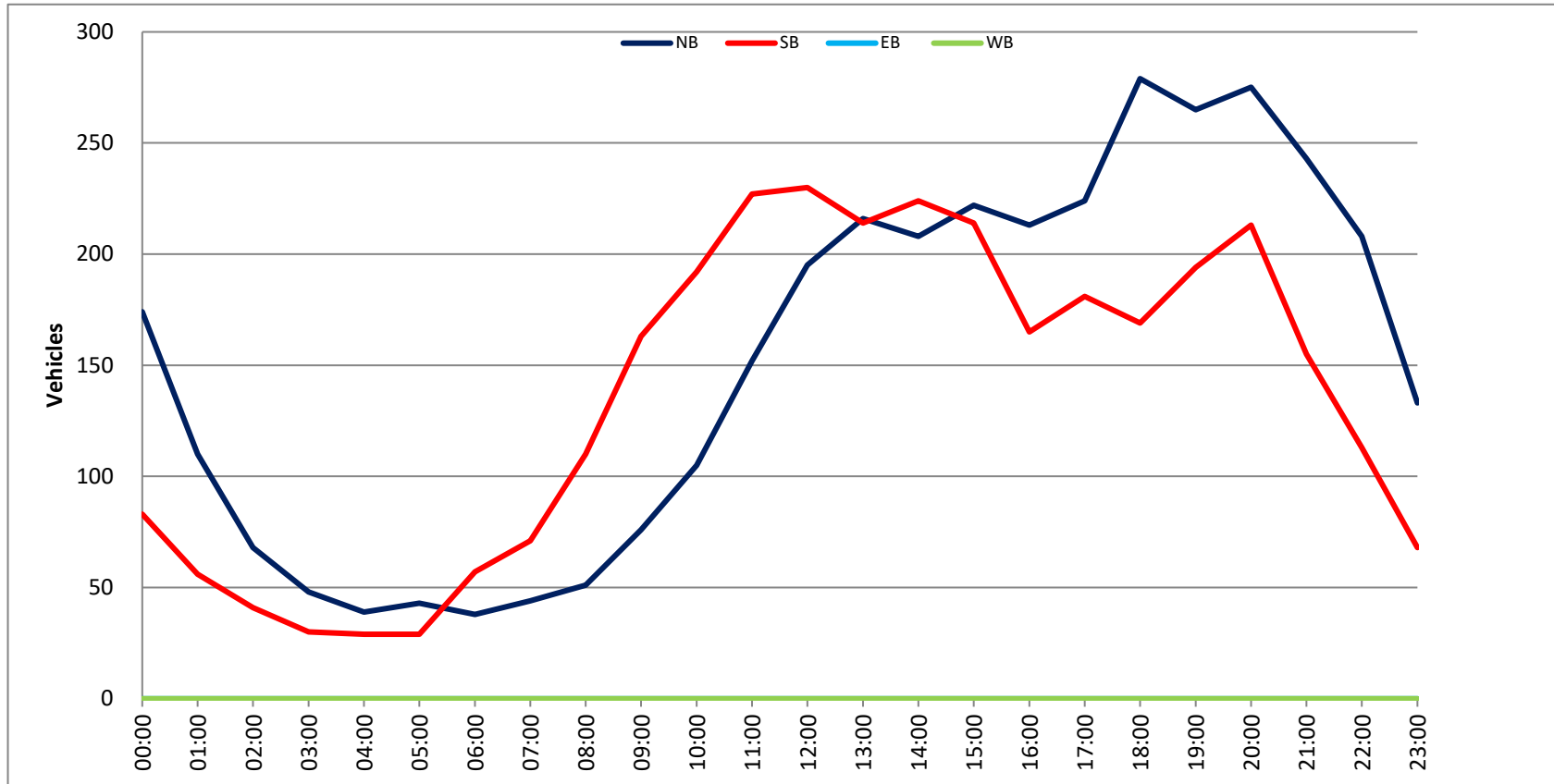
NW 102nd Ave N/O NW 75th St

Day: Sunday  
 Date: 5/1/2022

City: Doral  
 Project #: FL22\_140190\_001

DAILY TOTALS					NB	SB	EB	WB	Total							
					3,629	3,228	0	0	6,857							
AM Period	NB	SB	EB	WB	TOTAL	PM Period	NB	SB	EB	WB	TOTAL					
00:00	42	23	0	0	65	12:00	43	64	0	0	107					
00:15	51	24	0	0	75	12:15	53	58	0	0	111					
00:30	37	18	0	0	55	12:30	43	54	0	0	97					
00:45	44	174	18	83	0	0	62	195	54	230	0	0	110	425		
01:00	33	22	0	0	55	13:00	44	53	0	0	97					
01:15	31	11	0	0	42	13:15	62	58	0	0	120					
01:30	22	14	0	0	36	13:30	61	58	0	0	119					
01:45	24	110	9	56	0	0	33	166	45	214	0	0	94	430		
02:00	26	9	0	0	35	14:00	45	51	0	0	96					
02:15	16	13	0	0	29	14:15	47	52	0	0	99					
02:30	15	6	0	0	21	14:30	63	61	0	0	124					
02:45	11	68	13	41	0	0	24	109	53	208	60	224	0	0	113	432
03:00	16	5	0	0	21	15:00	62	56	0	0	118					
03:15	10	13	0	0	23	15:15	41	51	0	0	92					
03:30	11	8	0	0	19	15:30	64	59	0	0	123					
03:45	11	48	4	30	0	0	15	78	55	222	48	214	0	0	103	436
04:00	13	8	0	0	21	16:00	64	36	0	0	100					
04:15	10	5	0	0	15	16:15	45	49	0	0	94					
04:30	6	7	0	0	13	16:30	59	41	0	0	100					
04:45	10	39	9	29	0	0	19	68	45	213	39	165	0	0	84	378
05:00	9	11	0	0	20	17:00	70	46	0	0	116					
05:15	10	8	0	0	18	17:15	57	52	0	0	109					
05:30	13	7	0	0	20	17:30	40	47	0	0	87					
05:45	11	43	3	29	0	0	14	72	57	224	36	181	0	0	93	405
06:00	16	7	0	0	23	18:00	69	34	0	0	103					
06:15	9	14	0	0	23	18:15	71	38	0	0	109					
06:30	5	19	0	0	24	18:30	72	51	0	0	123					
06:45	8	38	17	57	0	0	25	95	67	279	46	169	0	0	113	448
07:00	6	16	0	0	22	19:00	56	38	0	0	94					
07:15	8	12	0	0	20	19:15	76	46	0	0	122					
07:30	15	20	0	0	35	19:30	70	54	0	0	124					
07:45	15	44	23	71	0	0	38	115	63	265	56	194	0	0	119	459
08:00	12	15	0	0	27	20:00	75	65	0	0	140					
08:15	12	32	0	0	44	20:15	69	49	0	0	118					
08:30	9	35	0	0	44	20:30	62	52	0	0	114					
08:45	18	51	28	110	0	0	46	161	69	275	47	213	0	0	116	488
09:00	20	32	0	0	52	21:00	63	42	0	0	105					
09:15	15	36	0	0	51	21:15	60	37	0	0	97					
09:30	22	46	0	0	68	21:30	47	35	0	0	82					
09:45	19	76	49	163	0	0	68	239	73	243	41	155	0	0	114	398
10:00	28	46	0	0	74	22:00	57	32	0	0	89					
10:15	21	54	0	0	75	22:15	52	26	0	0	78					
10:30	26	49	0	0	75	22:30	51	38	0	0	89					
10:45	30	105	43	192	0	0	73	297	48	208	17	113	0	0	65	321
11:00	29	52	0	0	81	23:00	46	20	0	0	66					
11:15	37	63	0	0	100	23:15	33	19	0	0	52					
11:30	44	61	0	0	105	23:30	38	16	0	0	54					
11:45	42	152	51	227	0	0	93	379	16	133	13	68	0	0	29	201
<b>TOTALS</b>	<b>948</b>	<b>1088</b>			<b>2036</b>	<b>TOTALS</b>	<b>2681</b>	<b>2140</b>			<b>4821</b>					
<b>SPLIT %</b>	<b>46.6%</b>	<b>53.4%</b>			<b>29.7%</b>	<b>SPLIT %</b>	<b>55.6%</b>	<b>44.4%</b>			<b>70.3%</b>					

DAILY TOTALS					NB	SB	EB	WB	Total
					3,629	3,228	0	0	6,857
AM Peak Hour	11:30	11:15			11:30	PM Peak Hour	19:15	12:00	19:15
AM Pk Volume	182	239			416	PM Pk Volume	284	230	505
Pk Hr Factor	0.858	0.934			0.937	Pk Hr Factor	0.934	0.898	0.902
7 - 9 Volume	95	181	0	0	276	4 - 6 Volume	437	346	783
7 - 9 Peak Hour	07:30	08:00			08:00	4 - 6 Peak Hour	16:30	16:45	16:30
7 - 9 Pk Volume	54	110	0	0	161	4 - 6 Pk Volume	231	184	409
Pk Hr Factor	0.900	0.786	0.000	0.000	0.875	Pk Hr Factor	0.825	0.885	0.881







Summary

Table with columns: Time, < 15, 15 - 19, 20 - 24, 25 - 29, 30 - 34, 35 - 39, 40 - 44, 45 - 49, 50 - 54, 55 - 59, 60 - 64, 65 - 69, 70+, Total. Rows list times from 00:00 AM to 23:45.

Summary statistics table including AM Peak Hour, PM Peak Hour, Directional Peak Periods (AM 7-9, NOON 12-2, PM 4-6, Off Peak Volumes), and Percentiles (15th, 50th, Average, 85th, 95th, ADT).

**SPEED**

NW 102nd Ave N/O NW 75th St

Day: Monday  
Date: 5/2/2022City: Doral  
Project #: FL22\_140190\_001n**North Bound**

Time	< 15	15 - 19	20 - 24	25 - 29	30 - 34	35 - 39	40 - 44	45 - 49	50 - 54	55 - 59	60 - 64	65 - 69	70 +	Total
00:00 AM	0	0	0	12	21	33	3	1	0	1	0	0	0	71
01:00	0	0	0	6	15	11	4	1	0	1	0	0	0	38
02:00	0	0	2	7	3	12	3	0	0	0	0	0	0	27
03:00	0	0	2	4	9	9	1	0	0	0	0	0	0	25
04:00	0	0	2	8	10	15	6	1	0	0	0	0	0	42
05:00	1	0	1	3	23	22	11	0	0	0	0	0	0	61
06:00	0	4	6	37	46	42	11	2	1	0	0	0	0	149
07:00	2	17	41	96	141	59	10	3	0	0	0	0	0	369
08:00	8	37	96	101	62	13	0	1	0	0	0	0	0	318
09:00	1	3	15	56	84	35	9	0	0	0	0	0	0	203
10:00	0	0	7	30	76	53	11	2	1	0	0	0	0	180
11:00	0	0	7	44	88	63	13	2	0	0	0	0	0	217
12:00 PM	0	1	3	39	87	73	22	3	0	0	0	0	0	228
13:00	7	24	36	77	84	45	19	1	0	0	0	0	0	293
14:00	1	26	71	100	95	32	4	0	0	0	0	0	0	329
15:00	0	8	46	152	108	64	14	2	0	0	0	0	0	394
16:00	0	1	20	83	177	88	30	6	0	0	0	0	0	405
17:00	0	1	16	99	198	137	20	6	0	0	0	0	0	477
18:00	96	39	51	85	128	82	15	3	1	0	0	0	0	500
19:00	2	18	45	132	155	65	9	2	0	0	0	0	0	428
20:00	0	2	23	92	153	49	9	3	0	0	0	0	0	331
21:00	0	1	13	80	131	46	12	1	0	0	0	0	0	284
22:00	0	1	5	49	94	42	3	2	1	0	0	0	0	197
23:00	0	0	4	31	42	36	8	0	0	0	0	0	0	121
<b>Totals</b>	<b>118</b>	<b>183</b>	<b>512</b>	<b>1423</b>	<b>2030</b>	<b>1126</b>	<b>247</b>	<b>42</b>	<b>4</b>	<b>2</b>				<b>5687</b>
<b>% of Totals</b>	<b>2%</b>	<b>3%</b>	<b>9%</b>	<b>25%</b>	<b>36%</b>	<b>20%</b>	<b>4%</b>	<b>1%</b>	<b>0%</b>	<b>0%</b>				<b>100%</b>

<b>AM Volumes</b>	12	61	179	404	578	367	82	13	2	2	0	0	0	1700				
<b>% AM</b>	0%	1%	3%	7%	10%	6%	1%	0%	0%	0%				30%				
<b>AM Peak Hour</b>	08:00	08:00	08:00	08:00	07:00	11:00	11:00	07:00	06:00					07:00				
<b>Volume</b>	8	37	96	101	141	63	13	3	1	1				369				
<b>PM Volumes</b>	106	122	333	1019	1452	759	165	29	2	0	0	0	0	3987				
<b>% PM</b>	2%	2%	6%	18%	26%	13%	3%	1%	0%					70%				
<b>PM Peak Hour</b>	18:00	18:00	14:00	15:00	17:00	17:00	16:00	16:00	18:00					18:00				
<b>Volume</b>	96	39	71	152	198	137	30	6	1					500				
<b>Directional Peak Periods</b>			<b>AM 7-9</b>				<b>NOON 12-2</b>				<b>PM 4-6</b>			<b>Off Peak Volumes</b>				
<b>All Speeds</b>			Volume		%		Volume		%		Volume		%		Volume		%	
			687		↔ 12%		521		↔ 9%		882		↔ 16%		3597		↔ 63%	

Street Name	Direction	Percentiles					ADT
		15th	50th	Average	85th	95th	
NW 102nd Ave	North Bound	25	31	31	38	40	5687
NW 102nd Ave	South Bound	26	32	32	38	42	5180

# SPEED

NW 102nd Ave N/O NW 75th St

Day: Monday  
Date: 5/2/2022

City: Doral  
Project #: FL22\_140190\_001s

## South Bound

Time	< 15	15 - 19	20 - 24	25 - 29	30 - 34	35 - 39	40 - 44	45 - 49	50 - 54	55 - 59	60 - 64	65 - 69	70 +	Total
00:00 AM	0	0	0	5	15	13	5	2	1	1	0	0	0	42
01:00	0	0	0	7	8	5	3	1	0	0	0	0	0	24
02:00	0	0	0	4	8	5	1	0	0	0	0	0	0	18
03:00	0	0	1	2	4	4	4	0	0	0	0	0	0	15
04:00	0	0	0	2	7	9	3	0	1	1	0	0	0	23
05:00	0	0	4	8	27	32	4	2	1	0	1	0	0	79
06:00	1	2	6	28	81	66	13	5	1	0	1	0	0	204
07:00	1	6	27	140	222	118	32	7	4	0	0	0	0	557
08:00	27	41	86	177	128	52	11	3	1	0	0	0	0	526
09:00	0	2	20	78	113	64	21	2	2	0	0	0	0	302
10:00	1	1	12	70	98	50	12	4	1	1	0	0	0	250
11:00	0	1	9	47	93	57	13	3	0	0	0	0	0	223
12:00 PM	0	3	19	53	88	60	13	2	1	0	0	0	0	239
13:00	0	11	23	62	76	41	13	0	0	0	0	0	0	226
14:00	2	4	53	129	127	53	12	0	0	0	0	0	0	380
15:00	2	9	28	97	130	58	13	2	0	0	0	0	0	339
16:00	0	4	17	63	114	83	31	3	1	0	0	0	0	316
17:00	0	1	21	64	147	79	16	0	0	1	0	0	0	329
18:00	3	2	17	60	130	70	22	3	0	0	0	0	0	307
19:00	0	4	25	77	119	38	13	4	1	0	0	0	0	281
20:00	0	3	19	47	72	35	18	1	3	0	0	0	0	198
21:00	0	2	5	29	44	48	12	1	0	0	0	0	0	141
22:00	0	2	2	17	46	28	4	2	0	0	0	0	0	101
23:00	0	0	4	10	23	14	8	1	0	0	0	0	0	60
<b>Totals</b>	<b>37</b>	<b>98</b>	<b>398</b>	<b>1276</b>	<b>1920</b>	<b>1082</b>	<b>297</b>	<b>48</b>	<b>18</b>	<b>4</b>	<b>2</b>			<b>5180</b>
<b>% of Totals</b>	<b>1%</b>	<b>2%</b>	<b>8%</b>	<b>25%</b>	<b>37%</b>	<b>21%</b>	<b>6%</b>	<b>1%</b>	<b>0%</b>	<b>0%</b>	<b>0%</b>			<b>100%</b>

<b>AM Volumes</b>	30	53	165	568	804	475	122	29	12	3	2	0	0	2263
<b>% AM</b>	1%	1%	3%	11%	16%	9%	2%	1%	0%	0%	0%	0	0	44%
<b>AM Peak Hour</b>	08:00	08:00	08:00	08:00	07:00	07:00	07:00	07:00	07:00		05:00			07:00
<b>Volume</b>	27	41	86	177	222	118	32	7	4	1	1			557
<b>PM Volumes</b>	7	45	233	708	1116	607	175	19	6	1	0	0	0	2917
<b>% PM</b>	0%	1%	4%	14%	22%	12%	3%	0%	0%	0%				56%
<b>PM Peak Hour</b>	18:00	13:00	14:00	14:00	17:00	16:00	16:00	19:00	20:00	17:00				14:00
<b>Volume</b>	3	11	53	129	147	83	31	4	3	1				380

Directional Peak Periods All Speeds	AM 7-9		NOON 12-2		PM 4-6		Off Peak Volumes	
	Volume	%	Volume	%	Volume	%	Volume	%
	1083	↔ 21%	465	↔ 9%	645	↔ 12%	2987	↔ 58%

Street Name	Direction	Percentiles					
		15th	50th	Average	85th	95th	ADT
NW 102nd Ave	North Bound	25	31	31	38	40	5687
NW 102nd Ave	South Bound	26	32	32	38	42	5180

**SPEED**

NW 102nd Ave N/O NW 75th St

Day: Monday  
Date: 5/2/2022City: Doral  
Project #: FL22\_140190\_001**Summary**

Time	< 15	15 - 19	20 - 24	25 - 29	30 - 34	35 - 39	40 - 44	45 - 49	50 - 54	55 - 59	60 - 64	65 - 69	70 +	Total
00:00 AM	0	0	0	17	36	46	8	3	1	2	0	0	0	113
01:00	0	0	0	13	23	16	7	2	0	1	0	0	0	62
02:00	0	0	2	11	11	17	4	0	0	0	0	0	0	45
03:00	0	0	3	6	13	13	5	0	0	0	0	0	0	40
04:00	1	0	2	10	17	24	9	1	1	1	0	0	0	66
05:00	1	0	5	11	50	54	15	2	1	0	1	0	0	140
06:00	1	6	12	65	127	108	24	7	2	0	1	0	0	353
07:00	3	23	68	236	363	177	42	10	4	0	0	0	0	926
08:00	35	78	182	278	190	65	11	4	1	0	0	0	0	844
09:00	1	5	35	134	197	99	30	2	2	0	0	0	0	505
10:00	1	1	19	100	174	103	23	6	2	1	0	0	0	430
11:00	0	1	16	91	181	120	26	5	0	0	0	0	0	440
12:00 PM	0	4	22	92	175	133	35	5	1	0	0	0	0	467
13:00	7	35	59	139	160	86	32	1	0	0	0	0	0	519
14:00	3	30	124	229	222	85	16	0	0	0	0	0	0	709
15:00	2	17	74	249	238	122	27	4	0	0	0	0	0	733
16:00	0	5	37	146	291	171	61	9	1	0	0	0	0	721
17:00	0	2	37	163	345	216	36	6	0	1	0	0	0	806
18:00	99	41	68	145	258	152	37	6	1	0	0	0	0	807
19:00	2	22	70	209	274	103	22	6	1	0	0	0	0	709
20:00	0	5	42	139	225	84	27	4	3	0	0	0	0	529
21:00	0	3	18	109	175	94	24	2	0	0	0	0	0	425
22:00	0	3	7	66	140	70	7	4	1	0	0	0	0	298
23:00	0	0	8	41	65	50	16	1	0	0	0	0	0	181
<b>Totals</b>	<b>156</b>	<b>281</b>	<b>910</b>	<b>2699</b>	<b>3950</b>	<b>2208</b>	<b>544</b>	<b>90</b>	<b>22</b>	<b>6</b>	<b>2</b>			<b>10868</b>
<b>% of Totals</b>	<b>1%</b>	<b>3%</b>	<b>8%</b>	<b>25%</b>	<b>36%</b>	<b>20%</b>	<b>5%</b>	<b>1%</b>	<b>0%</b>	<b>0%</b>	<b>0%</b>			<b>100%</b>

<b>AM Volumes</b>	43	114	344	972	1382	842	204	42	14	5	2	0	0	3964		
<b>% AM</b>	0%	1%	3%	9%	13%	8%	2%	0%	0%	0%	0%			36%		
<b>AM Peak Hour</b>	08:00	08:00	08:00	08:00	07:00	07:00	07:00	07:00	07:00	07:00	05:00			07:00		
<b>Volume</b>	35	78	182	278	363	177	42	10	4	2	1			926		
<b>PM Volumes</b>	113	167	566	1727	2568	1366	340	48	8	1	0	0	0	6904		
<b>% PM</b>	1%	2%	5%	16%	24%	13%	3%	0%	0%	0%				64%		
<b>PM Peak Hour</b>	18:00	18:00	14:00	15:00	17:00	17:00	16:00	16:00	20:00	17:00				18:00		
<b>Volume</b>	99	41	124	249	345	216	61	9	3	1				807		
<b>Directional Peak Periods</b>	<b>AM 7-9</b>				<b>NOON 12-2</b>				<b>PM 4-6</b>				<b>Off Peak Volumes</b>			
<b>All Speeds</b>	Volume		%		Volume		%		Volume		%		Volume		%	
	1770		16%		986		9%		1527		14%		6585		61%	

Street Name	Direction	Percentiles					
		15th	50th	Average	85th	95th	ADT
NW 102nd Ave	Summary	26	32	31	38	41	10868

**VOLUME**

NW 102nd Ave N/O NW 75th St

Day: Monday  
 Date: 5/2/2022

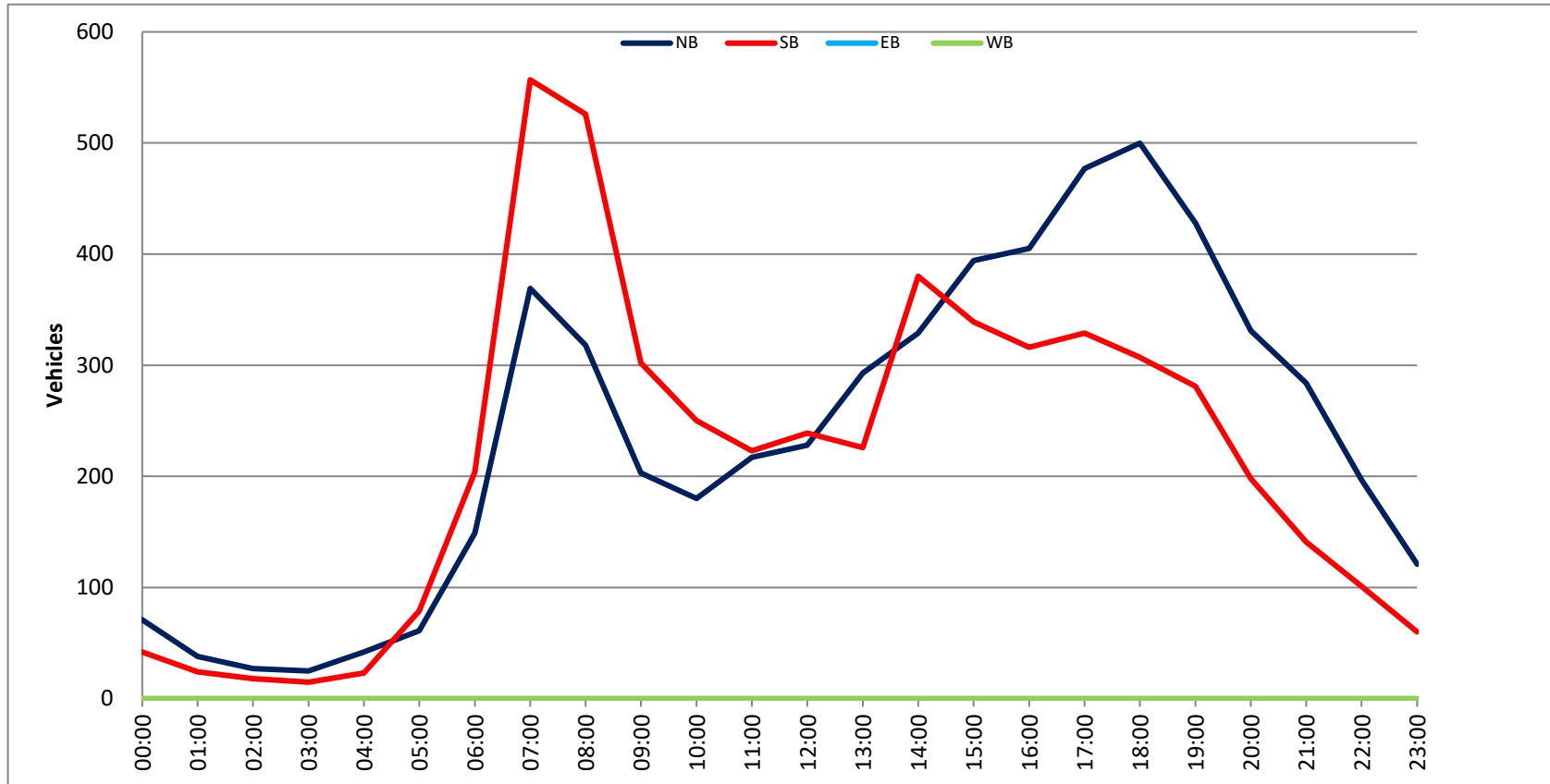
City: Doral  
 Project #: FL22\_140190\_001

DAILY TOTALS					NB	SB	EB	WB	Total
					5,687	5,180	0	0	10,867

AM Period	NB	SB	EB	WB	TOTAL	PM Period	NB	SB	EB	WB	TOTAL						
00:00	16	12	0	0	28	12:00	43	55	0	0	98						
00:15	21	13	0	0	34	12:15	55	57	0	0	112						
00:30	20	7	0	0	27	12:30	59	56	0	0	115						
00:45	14	71	10	42	0	0	24	113	12:45	71	228	71	239	0	0	142	467
01:00	10	9	0	0	19	13:00	63	56	0	0	119						
01:15	13	8	0	0	21	13:15	64	56	0	0	120						
01:30	8	3	0	0	11	13:30	74	47	0	0	121						
01:45	7	38	4	24	0	0	11	62	13:45	92	293	67	226	0	0	159	519
02:00	10	8	0	0	18	14:00	76	83	0	0	159						
02:15	6	2	0	0	8	14:15	73	83	0	0	156						
02:30	2	2	0	0	4	14:30	77	108	0	0	185						
02:45	9	27	6	18	0	0	15	45	14:45	103	329	106	380	0	0	209	709
03:00	10	5	0	0	15	15:00	92	86	0	0	178						
03:15	3	3	0	0	6	15:15	90	90	0	0	180						
03:30	10	1	0	0	11	15:30	106	88	0	0	194						
03:45	2	25	6	15	0	0	8	40	15:45	106	394	75	339	0	0	181	733
04:00	3	4	0	0	7	16:00	95	84	0	0	179						
04:15	11	7	0	0	18	16:15	106	81	0	0	187						
04:30	9	8	0	0	17	16:30	95	78	0	0	173						
04:45	19	42	4	23	0	0	23	65	16:45	109	405	73	316	0	0	182	721
05:00	3	18	0	0	21	17:00	92	93	0	0	185						
05:15	12	17	0	0	29	17:15	110	77	0	0	187						
05:30	11	20	0	0	31	17:30	134	82	0	0	216						
05:45	35	61	24	79	0	0	59	140	17:45	141	477	77	329	0	0	218	806
06:00	22	30	0	0	52	18:00	116	79	0	0	195						
06:15	25	27	0	0	52	18:15	144	64	0	0	208						
06:30	33	73	0	0	106	18:30	126	72	0	0	198						
06:45	69	149	74	204	0	0	143	353	18:45	114	500	92	307	0	0	206	807
07:00	127	112	0	0	239	19:00	115	77	0	0	192						
07:15	83	153	0	0	236	19:15	129	75	0	0	204						
07:30	69	142	0	0	211	19:30	89	65	0	0	154						
07:45	90	369	150	557	0	0	240	926	19:45	95	428	64	281	0	0	159	709
08:00	74	133	0	0	207	20:00	90	54	0	0	144						
08:15	102	154	0	0	256	20:15	79	45	0	0	124						
08:30	77	118	0	0	195	20:30	80	46	0	0	126						
08:45	65	318	121	526	0	0	186	844	20:45	82	331	53	198	0	0	135	529
09:00	62	94	0	0	156	21:00	77	33	0	0	110						
09:15	50	78	0	0	128	21:15	81	39	0	0	120						
09:30	45	51	0	0	96	21:30	69	32	0	0	101						
09:45	46	203	79	302	0	0	125	505	21:45	57	284	37	141	0	0	94	425
10:00	40	56	0	0	96	22:00	51	31	0	0	82						
10:15	49	68	0	0	117	22:15	42	24	0	0	66						
10:30	47	65	0	0	112	22:30	59	24	0	0	83						
10:45	44	180	61	250	0	0	105	430	22:45	45	197	22	101	0	0	67	298
11:00	58	46	0	0	104	23:00	35	19	0	0	54						
11:15	44	67	0	0	111	23:15	23	20	0	0	43						
11:30	44	64	0	0	108	23:30	26	13	0	0	39						
11:45	71	217	46	223	0	0	117	440	23:45	37	121	8	60	0	0	45	181
<b>TOTALS</b>	<b>1700</b>	<b>2263</b>			<b>3963</b>	<b>TOTALS</b>	<b>3987</b>	<b>2917</b>			<b>6904</b>						
<b>SPLIT %</b>	<b>42.9%</b>	<b>57.1%</b>			<b>36.5%</b>	<b>SPLIT %</b>	<b>57.7%</b>	<b>42.3%</b>			<b>63.5%</b>						

DAILY TOTALS					NB	SB	EB	WB	Total
					5,687	5,180	0	0	10,867

AM Peak Hour	07:00	07:30	07:00	PM Peak Hour	17:30	14:30	17:30				
AM Pk Volume	369	579	926	PM Pk Volume	535	390	837				
Pk Hr Factor	0.726	0.940	0.965	Pk Hr Factor	0.929	0.903	0.960				
7 - 9 Volume	687	1083	0	0	1770	4 - 6 Volume	882	645	0	0	1527
7 - 9 Peak Hour	07:00	07:30	07:00	4 - 6 Peak Hour	17:00	17:00	17:00				
7 - 9 Pk Volume	369	579	0	0	926	4 - 6 Pk Volume	477	329	0	0	806
Pk Hr Factor	0.726	0.940	0.000	0.000	0.965	Pk Hr Factor	0.846	0.884	0.000	0.000	0.924



NW 104th Ave N/O NW 74th St





Summary

Summary table with columns for Time, directional volume categories (<15, 15-19, 20-24, 25-29, 30-34, 35-39, 40-44, 45-49, 50-54, 55-59, 60-64, 65-69, 70+), and Total. Rows range from 00:00 AM to 23:45.

Totals row: 212, 869, 2002, 2007, 1739, 726, 171, 32, 5, 7763. % of Total: 3%, 11%, 26%, 26%, 22%, 9%, 2%, 0%, 0%, 0%, 0%, 0%, 100%

AM Volumes table: % AM (7:45-8:45), AM Peak Hour (8:45-9:45), PM Volumes, PM Peak Hour (3:45-4:45)

Directional Peak Periods All Classes table: AM 7-9, NOON 12-2, PM 4-6, Off Peak Volumes

Street Name/Direction/Percentiles table: NW 102nd Ave, Summary, 15th, 50th, Average, 85th, 95th, ADT

Final Summary Row: Street Name, Direction, Summary, 15th, 50th, Average, 85th, 95th, ADT

**SPEED**

NW 104th Ave N/O NW 74th St

Day: Tuesday  
Date: 5/10/2022City: Doral  
Project #: FL22\_140190\_002n**North Bound**

Time	< 15	15 - 19	20 - 24	25 - 29	30 - 34	35 - 39	40 - 44	45 - 49	50 - 54	55 - 59	60 - 64	65 - 69	70 +	Total
00:00 AM	0	1	4	13	15	6	1	0	0	0	0	0	0	40
01:00	0	0	0	2	12	3	3	0	0	0	0	0	0	20
02:00	0	0	1	4	7	4	1	0	0	0	0	0	0	17
03:00	0	1	1	0	4	1	0	0	0	0	0	0	0	7
04:00	0	0	4	1	1	1	0	2	0	0	0	0	0	9
05:00	0	1	3	4	8	2	1	0	0	0	0	0	0	19
06:00	0	2	5	3	14	6	1	1	0	0	0	0	0	32
07:00	0	6	11	20	51	23	2	1	2	0	0	0	0	116
08:00	0	5	29	28	67	39	8	1	0	0	0	0	0	177
09:00	1	10	27	24	29	25	5	0	0	0	0	0	0	121
10:00	0	5	20	16	27	19	5	0	0	0	0	0	0	92
11:00	0	7	27	21	34	25	7	2	0	0	0	0	0	123
12:00 PM	1	8	30	35	35	24	5	2	0	0	0	0	0	140
13:00	0	13	40	40	44	27	9	1	0	0	0	0	0	174
14:00	2	11	33	36	40	32	9	2	0	0	0	0	0	165
15:00	1	11	39	63	86	29	14	0	1	0	0	0	0	244
16:00	0	13	62	58	64	54	12	3	0	0	0	0	0	266
17:00	1	15	50	72	111	48	18	2	1	0	0	0	0	318
18:00	0	23	67	69	117	41	7	2	1	0	0	0	0	327
19:00	1	30	68	74	69	21	5	1	0	0	0	0	0	269
20:00	2	24	70	78	59	21	4	2	0	0	0	0	0	260
21:00	0	15	60	51	51	24	4	0	0	0	0	0	0	205
22:00	0	11	13	30	48	12	5	1	0	0	0	0	0	120
23:00	1	2	8	16	16	15	5	0	0	0	0	0	0	63
<b>Totals</b>	<b>10</b>	<b>214</b>	<b>672</b>	<b>758</b>	<b>1009</b>	<b>502</b>	<b>131</b>	<b>23</b>	<b>5</b>					<b>3324</b>
<b>% of Totals</b>	<b>0%</b>	<b>6%</b>	<b>20%</b>	<b>23%</b>	<b>30%</b>	<b>15%</b>	<b>4%</b>	<b>1%</b>	<b>0%</b>					<b>100%</b>

<b>AM Volumes</b>	1	38	132	136	269	154	34	7	2	0	0	0	0	773		
<b>% AM</b>	0%	1%	4%	4%	8%	5%	1%	0%	0%					23%		
<b>AM Peak Hour</b>	09:00	09:00	08:00	08:00	08:00	08:00	08:00	04:00	07:00					08:00		
<b>Volume</b>	1	10	29	28	67	39	8	2	2					177		
<b>PM Volumes</b>	9	176	540	622	740	348	97	16	3	0	0	0	0	2551		
<b>% PM</b>	0%	5%	16%	19%	22%	10%	3%	0%	0%					77%		
<b>PM Peak Hour</b>	14:00	19:00	20:00	20:00	18:00	16:00	17:00	16:00	15:00					18:00		
<b>Volume</b>	2	30	70	78	117	54	18	3	1					327		
<b>Directional Peak Periods</b>	<b>AM 7-9</b>				<b>NOON 12-2</b>				<b>PM 4-6</b>				<b>Off Peak Volumes</b>			
<b>All Speeds</b>	Volume		%		Volume		%		Volume		%		Volume		%	
	293		↔ 9%		314		↔ 9%		584		↔ 18%		2133		↔ 64%	

Street Name	Direction	Percentiles					ADT
		15th	50th	Average	85th	95th	
NW 102nd Ave	North Bound	22	30	30	37	40	3324
NW 102nd Ave	South Bound	19	25	25	32	36	4439

**SPEED**

NW 104th Ave N/O NW 74th St

Day: Tuesday  
Date: 5/10/2022City: Doral  
Project #: FL22\_140190\_002s**South Bound**

Time	< 15	15 - 19	20 - 24	25 - 29	30 - 34	35 - 39	40 - 44	45 - 49	50 - 54	55 - 59	60 - 64	65 - 69	70 +	Total
00:00 AM	0	0	5	10	7	0	0	0	0	0	0	0	0	22
01:00	0	1	5	4	1	3	0	0	0	0	0	0	0	14
02:00	1	2	0	2	4	1	0	1	0	0	0	0	0	11
03:00	1	1	2	2	2	0	0	0	0	0	0	0	0	8
04:00	1	0	5	12	6	2	1	0	0	0	0	0	0	27
05:00	2	8	18	20	17	3	3	0	0	0	0	0	0	71
06:00	5	18	38	49	39	12	3	0	0	0	0	0	0	164
07:00	30	46	77	110	77	24	6	1	0	0	0	0	0	371
08:00	37	53	125	107	37	13	5	0	0	0	0	0	0	377
09:00	3	20	66	83	61	21	3	2	0	0	0	0	0	259
10:00	5	27	78	66	45	16	1	0	0	0	0	0	0	238
11:00	6	25	72	68	40	12	0	1	0	0	0	0	0	224
12:00 PM	2	26	78	66	32	19	2	0	0	0	0	0	0	225
13:00	8	34	68	62	38	16	2	1	0	0	0	0	0	229
14:00	3	29	75	93	54	21	3	1	0	0	0	0	0	279
15:00	11	54	93	71	54	7	1	0	0	0	0	0	0	291
16:00	22	42	76	61	36	9	0	0	0	0	0	0	0	246
17:00	18	56	90	81	32	6	0	0	0	0	0	0	0	283
18:00	24	85	121	64	25	2	2	0	0	0	0	0	0	323
19:00	9	63	86	69	34	8	1	0	0	0	0	0	0	270
20:00	6	42	68	49	28	6	6	0	0	0	0	0	0	205
21:00	2	18	50	60	22	9	0	1	0	0	0	0	0	162
22:00	4	4	20	20	29	11	0	1	0	0	0	0	0	89
23:00	2	1	14	20	10	3	1	0	0	0	0	0	0	51
<b>Totals</b>	<b>202</b>	<b>655</b>	<b>1330</b>	<b>1249</b>	<b>730</b>	<b>224</b>	<b>40</b>	<b>9</b>						<b>4439</b>
<b>% of Totals</b>	<b>5%</b>	<b>15%</b>	<b>30%</b>	<b>28%</b>	<b>16%</b>	<b>5%</b>	<b>1%</b>	<b>0%</b>						<b>100%</b>

<b>AM Volumes</b>	91	201	491	533	336	107	22	5	0	0	0	0	0	1786
<b>% AM</b>	2%	5%	11%	12%	8%	2%	0%	0%						40%
<b>AM Peak Hour</b>	08:00	08:00	08:00	07:00	07:00	07:00	07:00	09:00						08:00
<b>Volume</b>	37	53	125	110	77	24	6	2						377
<b>PM Volumes</b>	111	454	839	716	394	117	18	4	0	0	0	0	0	2653
<b>% PM</b>	3%	10%	19%	16%	9%	3%	0%	0%						60%
<b>PM Peak Hour</b>	18:00	18:00	18:00	14:00	14:00	14:00	20:00	13:00						18:00
<b>Volume</b>	24	85	121	93	54	21	6	1						323

Directional Peak Periods All Speeds	AM 7-9		NOON 12-2		PM 4-6		Off Peak Volumes	
	Volume	%	Volume	%	Volume	%	Volume	%
	748	↔ 17%	454	↔ 10%	529	↔ 12%	2708	↔ 61%

Street Name	Direction	Percentiles					ADT
		15th	50th	Average	85th	95th	
NW 102nd Ave	North Bound	22	30	30	37	40	3324
NW 102nd Ave	South Bound	19	25	25	32	36	4439

**SPEED**

NW 104th Ave N/O NW 74th St

Day: Tuesday  
Date: 5/10/2022City: Doral  
Project #: FL22\_140190\_002**Summary**

Time	< 15	15 - 19	20 - 24	25 - 29	30 - 34	35 - 39	40 - 44	45 - 49	50 - 54	55 - 59	60 - 64	65 - 69	70 +	Total
00:00 AM	0	1	9	23	22	6	1	0	0	0	0	0	0	62
01:00	0	1	5	6	13	6	3	0	0	0	0	0	0	34
02:00	1	2	1	6	11	5	1	1	0	0	0	0	0	28
03:00	1	2	3	2	6	1	0	0	0	0	0	0	0	15
04:00	1	0	9	13	7	3	1	2	0	0	0	0	0	36
05:00	2	9	21	24	25	5	4	0	0	0	0	0	0	90
06:00	5	20	43	52	53	18	4	1	0	0	0	0	0	196
07:00	30	52	88	130	128	47	8	2	2	0	0	0	0	487
08:00	37	58	154	135	104	52	13	1	0	0	0	0	0	554
09:00	4	30	93	107	90	46	8	2	0	0	0	0	0	380
10:00	5	32	98	82	72	35	6	0	0	0	0	0	0	330
11:00	6	32	99	89	74	37	7	3	0	0	0	0	0	347
12:00 PM	3	34	108	101	67	43	7	2	0	0	0	0	0	365
13:00	8	47	108	102	82	43	11	2	0	0	0	0	0	403
14:00	5	40	108	129	94	53	12	3	0	0	0	0	0	444
15:00	12	65	132	134	140	36	15	0	1	0	0	0	0	535
16:00	22	55	138	119	100	63	12	3	0	0	0	0	0	512
17:00	19	71	140	153	143	54	18	2	1	0	0	0	0	601
18:00	24	108	188	133	142	43	9	2	1	0	0	0	0	650
19:00	10	93	154	143	103	29	6	1	0	0	0	0	0	539
20:00	8	66	138	127	87	27	10	2	0	0	0	0	0	465
21:00	2	33	110	111	73	33	4	1	0	0	0	0	0	367
22:00	4	15	33	50	77	23	5	2	0	0	0	0	0	209
23:00	3	3	22	36	26	18	6	0	0	0	0	0	0	114
<b>Totals</b>	<b>212</b>	<b>869</b>	<b>2002</b>	<b>2007</b>	<b>1739</b>	<b>726</b>	<b>171</b>	<b>32</b>	<b>5</b>					<b>7763</b>
% of Totals	3%	11%	26%	26%	22%	9%	2%	0%	0%					100%

AM Volumes	92	239	623	669	605	261	56	12	2	0	0	0	0	2559
% AM	1%	3%	8%	9%	8%	3%	1%	0%	0%					33%
AM Peak Hour	08:00	08:00	08:00	08:00	07:00	08:00	08:00	11:00	07:00					08:00
Volume	37	58	154	135	128	52	13	3	2					554
PM Volumes	120	630	1379	1338	1134	465	115	20	3	0	0	0	0	5204
% PM	2%	8%	18%	17%	15%	6%	1%	0%	0%					67%
PM Peak Hour	18:00	18:00	18:00	17:00	17:00	16:00	17:00	14:00	15:00					18:00
Volume	24	108	188	153	143	63	18	3	1					650

Directional Peak Periods All Speeds	AM 7-9		NOON 12-2		PM 4-6		Off Peak Volumes	
	Volume	%	Volume	%	Volume	%	Volume	%
	1041	↔ 13%	768	↔ 10%	1113	↔ 14%	4841	↔ 62%

Street Name	Direction	Percentiles					
		15th	50th	Average	85th	95th	ADT
NW 102nd Ave	Summary	20	27	27	34	39	7763

**VOLUME**

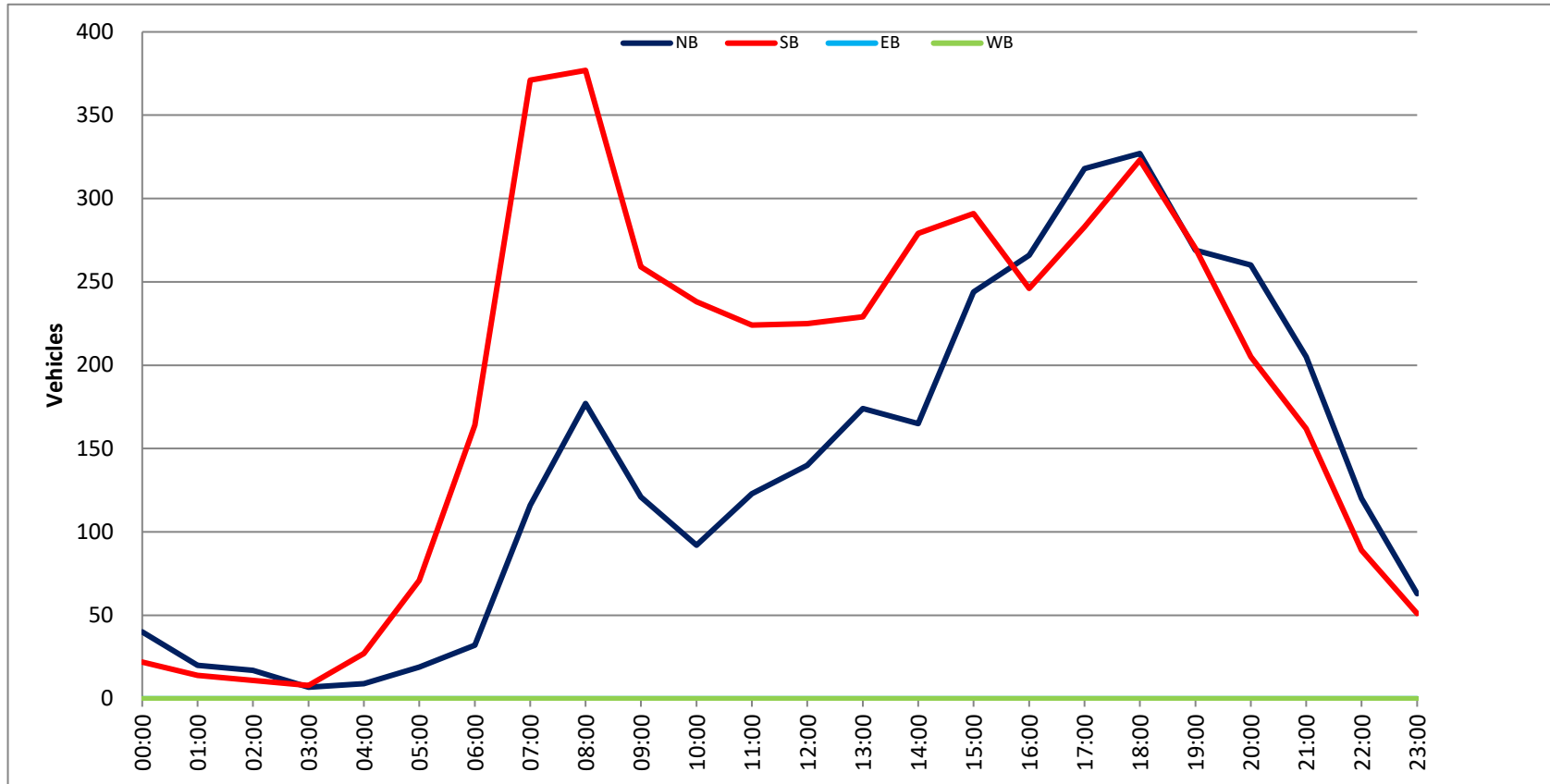
NW 104th Ave N/O NW 74th St

Day: Tuesday  
 Date: 5/10/2022

City: Doral  
 Project #: FL22\_140190\_002

DAILY TOTALS					NB	SB	EB	WB	Total		
					3,324	4,439	0	0	7,763		
AM Period	NB	SB	EB	WB	TOTAL	PM Period	NB	SB	EB	WB	TOTAL
00:00	12	4	0	0	16	12:00	33	45	0	0	78
00:15	12	6	0	0	18	12:15	42	58	0	0	100
00:30	5	7	0	0	12	12:30	31	61	0	0	92
00:45	11	40	5	22	16	12:45	34	140	61	225	95
01:00	6	4	0	0	10	13:00	41	57	0	0	98
01:15	2	5	0	0	7	13:15	46	52	0	0	98
01:30	5	2	0	0	7	13:30	47	56	0	0	103
01:45	7	20	3	14	10	13:45	40	174	64	229	104
02:00	3	3	0	0	6	14:00	37	71	0	0	108
02:15	3	5	0	0	8	14:15	52	65	0	0	117
02:30	9	2	0	0	11	14:30	37	80	0	0	117
02:45	2	17	1	11	3	14:45	39	165	63	279	102
03:00	1	2	0	0	3	15:00	57	65	0	0	122
03:15	4	1	0	0	5	15:15	52	83	0	0	135
03:30	2	1	0	0	3	15:30	63	63	0	0	126
03:45	0	7	4	8	4	15:45	72	244	80	291	152
04:00	1	3	0	0	4	16:00	62	56	0	0	118
04:15	3	4	0	0	7	16:15	68	58	0	0	126
04:30	3	7	0	0	10	16:30	70	62	0	0	132
04:45	2	9	13	27	15	16:45	66	266	70	246	136
05:00	4	13	0	0	17	17:00	69	66	0	0	135
05:15	4	10	0	0	14	17:15	78	77	0	0	155
05:30	4	12	0	0	16	17:30	85	70	0	0	155
05:45	7	19	36	71	43	17:45	86	318	70	283	156
06:00	3	27	0	0	30	18:00	77	87	0	0	164
06:15	4	18	0	0	22	18:15	94	76	0	0	170
06:30	5	45	0	0	50	18:30	97	77	0	0	174
06:45	20	32	74	164	94	18:45	59	327	83	323	142
07:00	30	75	0	0	105	19:00	73	84	0	0	157
07:15	19	92	0	0	111	19:15	62	59	0	0	121
07:30	27	94	0	0	121	19:30	59	60	0	0	119
07:45	40	116	110	371	150	19:45	75	269	67	270	142
08:00	50	78	0	0	128	20:00	80	53	0	0	133
08:15	53	105	0	0	158	20:15	54	53	0	0	107
08:30	42	101	0	0	143	20:30	65	61	0	0	126
08:45	32	177	93	377	125	20:45	61	260	38	205	99
09:00	28	77	0	0	105	21:00	55	34	0	0	89
09:15	34	56	0	0	90	21:15	61	64	0	0	125
09:30	30	56	0	0	86	21:30	55	38	0	0	93
09:45	29	121	70	259	99	21:45	34	205	26	162	60
10:00	29	63	0	0	92	22:00	37	25	0	0	62
10:15	13	53	0	0	66	22:15	28	19	0	0	47
10:30	23	65	0	0	88	22:30	22	30	0	0	52
10:45	27	92	57	238	84	22:45	33	120	15	89	48
11:00	34	58	0	0	92	23:00	20	23	0	0	43
11:15	30	55	0	0	85	23:15	17	12	0	0	29
11:30	28	55	0	0	83	23:30	12	8	0	0	20
11:45	31	123	56	224	87	23:45	14	63	8	51	22
<b>TOTALS</b>	<b>773</b>	<b>1786</b>			<b>2559</b>	<b>TOTALS</b>	<b>2551</b>	<b>2653</b>			<b>5204</b>
<b>SPLIT %</b>	<b>30.2%</b>	<b>69.8%</b>			<b>33.0%</b>	<b>SPLIT %</b>	<b>49.0%</b>	<b>51.0%</b>			<b>67.0%</b>

DAILY TOTALS					NB	SB	EB	WB	Total
					3,324	4,439	0	0	7,763
AM Peak Hour	07:45	07:45			07:45	PM Peak Hour	17:45	18:00	17:45
AM Pk Volume	185	394			579	PM Pk Volume	354	323	664
Pk Hr Factor	0.873	0.895			0.916	Pk Hr Factor	0.912	0.928	0.954
7 - 9 Volume	293	748	0	0	1041	4 - 6 Volume	584	529	1113
7 - 9 Peak Hour	07:45	07:45			07:45	4 - 6 Peak Hour	17:00	16:45	17:00
7 - 9 Pk Volume	185	394	0	0	579	4 - 6 Pk Volume	318	283	601
Pk Hr Factor	0.873	0.895	0.000	0.000	0.916	Pk Hr Factor	0.924	0.919	0.963









# SPEED

NW 104th Ave N/O NW 74th St

Day: Wednesday

Date: 5/11/2022

City: Doral

Project #: FL22\_140190\_002n

## North Bound

Time	< 15	15 - 19	20 - 24	25 - 29	30 - 34	35 - 39	40 - 44	45 - 49	50 - 54	55 - 59	60 - 64	65 - 69	70 +	Total
00:00 AM	0	1	3	13	24	10	4	0	0	0	0	0	0	55
01:00	0	1	1	4	4	8	1	0	0	0	0	0	0	19
02:00	0	0	1	6	9	3	1	1	0	0	0	0	0	21
03:00	0	0	3	1	2	5	0	0	0	0	0	0	0	11
04:00	0	0	1	2	4	0	2	1	0	0	0	0	0	10
05:00	0	0	3	1	2	6	0	0	0	0	0	0	0	12
06:00	0	1	9	2	13	3	5	0	0	0	0	0	0	33
07:00	0	4	26	35	40	22	6	3	0	0	0	0	0	136
08:00	0	10	34	36	50	35	8	3	0	0	0	0	0	176
09:00	0	14	24	17	31	20	8	0	1	0	0	0	0	115
10:00	0	7	24	23	34	9	5	0	0	0	0	0	0	102
11:00	0	5	33	26	43	15	9	0	2	0	0	0	0	133
12:00 PM	0	10	39	27	36	15	6	2	1	0	0	0	0	136
13:00	0	8	35	37	47	34	11	2	2	0	0	0	0	176
14:00	0	11	55	35	54	33	3	0	4	0	0	0	0	195
15:00	0	11	54	39	81	37	6	1	1	0	0	0	0	230
16:00	1	11	48	68	65	43	9	2	0	0	0	0	0	247
17:00	2	23	66	56	96	54	8	0	2	0	0	0	0	307
18:00	3	21	67	82	91	51	15	2	0	0	0	0	0	332
19:00	0	22	77	77	82	35	9	0	2	0	0	0	0	304
20:00	2	26	53	70	63	29	3	0	0	0	0	0	0	246
21:00	1	12	42	42	52	30	7	2	2	0	0	0	0	190
22:00	1	5	18	32	39	11	6	0	2	0	0	0	0	114
23:00	0	3	4	15	24	16	3	3	0	0	0	0	0	68
<b>Totals</b>	<b>10</b>	<b>206</b>	<b>720</b>	<b>746</b>	<b>986</b>	<b>524</b>	<b>135</b>	<b>22</b>	<b>19</b>					<b>3368</b>
<b>% of Totals</b>	<b>0%</b>	<b>6%</b>	<b>21%</b>	<b>22%</b>	<b>29%</b>	<b>16%</b>	<b>4%</b>	<b>1%</b>	<b>1%</b>					<b>100%</b>

<b>AM Volumes</b>	0	43	162	166	256	136	49	8	3	0	0	0	0	823
<b>% AM</b>		1%	5%	5%	8%	4%	1%	0%	0%					24%
<b>AM Peak Hour</b>		09:00	08:00	08:00	08:00	08:00	11:00	07:00	11:00					08:00
<b>Volume</b>		14	34	36	50	35	9	3	2					176
<b>PM Volumes</b>	10	163	558	580	730	388	86	14	16	0	0	0	0	2545
<b>% PM</b>	0%	5%	17%	17%	22%	12%	3%	0%	0%					76%
<b>PM Peak Hour</b>	18:00	20:00	19:00	18:00	17:00	17:00	18:00	23:00	14:00					18:00
<b>Volume</b>	3	26	77	82	96	54	15	3	4					332

Directional Peak Periods All Speeds	AM 7-9		NOON 12-2		PM 4-6		Off Peak Volumes	
	Volume	%	Volume	%	Volume	%	Volume	%
	312	↔ 9%	312	↔ 9%	554	↔ 16%	2190	↔ 65%

Street Name	Direction	Percentiles					
		15th	50th	Average	85th	95th	ADT
NW 102nd Ave	North Bound	22	30	30	37	40	3368
NW 102nd Ave	South Bound	18	25	25	32	36	4402

**SPEED**

NW 104th Ave N/O NW 74th St

Day: Wednesday

Date: 5/11/2022

City: Doral

Project #: FL22\_140190\_002s

**South Bound**

Time	< 15	15 - 19	20 - 24	25 - 29	30 - 34	35 - 39	40 - 44	45 - 49	50 - 54	55 - 59	60 - 64	65 - 69	70 +	Total
00:00 AM	0	1	7	6	4	1	1	0	0	0	0	0	0	20
01:00	0	0	2	4	4	4	1	1	0	0	0	0	0	16
02:00	0	1	3	2	0	0	0	1	0	0	0	0	0	7
03:00	0	0	2	4	5	1	0	0	0	0	0	0	0	12
04:00	0	1	2	10	9	5	0	1	0	0	0	0	0	28
05:00	2	4	22	20	12	5	2	1	0	0	0	0	0	68
06:00	5	13	31	45	39	13	6	0	0	0	0	0	0	152
07:00	25	62	111	97	61	20	4	0	0	0	0	0	0	380
08:00	40	51	103	97	61	24	2	1	0	0	0	0	0	379
09:00	12	37	75	85	45	19	9	0	0	0	0	0	0	282
10:00	6	18	71	80	38	12	2	2	0	0	0	0	0	229
11:00	3	19	65	69	42	17	1	0	0	0	0	0	0	216
12:00 PM	1	27	52	59	33	11	2	0	0	0	0	0	0	185
13:00	5	39	69	89	29	5	0	1	0	0	0	0	0	237
14:00	27	34	83	113	45	11	0	0	0	0	0	0	0	313
15:00	7	32	81	70	46	15	2	0	0	0	0	0	0	253
16:00	13	42	61	71	33	8	0	0	0	0	0	0	0	228
17:00	39	65	97	65	26	11	0	0	0	0	0	0	0	303
18:00	30	67	100	46	16	4	0	0	0	0	0	0	0	263
19:00	27	64	99	62	22	4	1	0	0	0	0	0	0	279
20:00	9	30	81	57	28	8	1	1	0	0	0	0	0	215
21:00	1	28	67	59	17	7	1	0	0	0	0	0	0	180
22:00	0	10	23	28	19	9	2	0	0	0	0	0	0	91
23:00	0	7	10	15	19	10	5	0	0	0	0	0	0	66
<b>Totals</b>	<b>252</b>	<b>652</b>	<b>1317</b>	<b>1253</b>	<b>653</b>	<b>224</b>	<b>42</b>	<b>9</b>						<b>4402</b>
<b>% of Totals</b>	<b>6%</b>	<b>15%</b>	<b>30%</b>	<b>28%</b>	<b>15%</b>	<b>5%</b>	<b>1%</b>	<b>0%</b>						<b>100%</b>

<b>AM Volumes</b>	93	207	494	519	320	121	28	7	0	0	0	0	0	1789
<b>% AM</b>	2%	5%	11%	12%	7%	3%	1%	0%						41%
<b>AM Peak Hour</b>	08:00	07:00	07:00	07:00	07:00	08:00	09:00	10:00						07:00
<b>Volume</b>	40	62	111	97	61	24	9	2						380
<b>PM Volumes</b>	159	445	823	734	333	103	14	2	0	0	0	0	0	2613
<b>% PM</b>	4%	10%	19%	17%	8%	2%	0%	0%						59%
<b>PM Peak Hour</b>	17:00	18:00	18:00	14:00	15:00	15:00	23:00	13:00						14:00
<b>Volume</b>	39	67	100	113	46	15	5	1						313

Directional Peak Periods All Speeds	AM 7-9		NOON 12-2		PM 4-6		Off Peak Volumes	
	Volume	%	Volume	%	Volume	%	Volume	%
	759	↔ 17%	422	↔ 10%	531	↔ 12%	2690	↔ 61%

Street Name	Direction	Percentiles					ADT
		15th	50th	Average	85th	95th	
NW 102nd Ave	North Bound	22	30	30	37	40	3368
NW 102nd Ave	South Bound	18	25	25	32	36	4402

**SPEED**

NW 104th Ave N/O NW 74th St

Day: Wednesday

Date: 5/11/2022

City: Doral

Project #: FL22\_140190\_002

**Summary**

Time	< 15	15 - 19	20 - 24	25 - 29	30 - 34	35 - 39	40 - 44	45 - 49	50 - 54	55 - 59	60 - 64	65 - 69	70 +	Total
00:00 AM	0	2	10	19	28	11	5	0	0	0	0	0	0	75
01:00	0	1	3	8	8	12	2	1	0	0	0	0	0	35
02:00	0	1	4	8	9	3	1	2	0	0	0	0	0	28
03:00	0	0	5	5	7	6	0	0	0	0	0	0	0	23
04:00	0	1	3	12	13	5	2	2	0	0	0	0	0	38
05:00	2	4	25	21	14	11	2	1	0	0	0	0	0	80
06:00	5	14	40	47	52	16	11	0	0	0	0	0	0	185
07:00	25	66	137	132	101	42	10	3	0	0	0	0	0	516
08:00	40	61	137	133	111	59	10	4	0	0	0	0	0	555
09:00	12	51	99	102	76	39	17	0	1	0	0	0	0	397
10:00	6	25	95	103	72	21	7	2	0	0	0	0	0	331
11:00	3	24	98	95	85	32	10	0	2	0	0	0	0	349
12:00 PM	1	37	91	86	69	26	8	2	1	0	0	0	0	321
13:00	5	47	104	126	76	39	11	3	2	0	0	0	0	413
14:00	27	45	138	148	99	44	3	0	4	0	0	0	0	508
15:00	7	43	135	109	127	52	8	1	1	0	0	0	0	483
16:00	14	53	109	139	98	51	9	2	0	0	0	0	0	475
17:00	41	88	163	121	122	65	8	0	2	0	0	0	0	610
18:00	33	88	167	128	107	55	15	2	0	0	0	0	0	595
19:00	27	86	176	139	104	39	10	0	2	0	0	0	0	583
20:00	11	56	134	127	91	37	4	1	0	0	0	0	0	461
21:00	2	40	109	101	69	37	8	2	2	0	0	0	0	370
22:00	1	15	41	60	58	20	8	0	2	0	0	0	0	205
23:00	0	10	14	30	43	26	8	3	0	0	0	0	0	134
<b>Totals</b>	<b>262</b>	<b>858</b>	<b>2037</b>	<b>1999</b>	<b>1639</b>	<b>748</b>	<b>177</b>	<b>31</b>	<b>19</b>					<b>7770</b>
<b>% of Totals</b>	<b>3%</b>	<b>11%</b>	<b>26%</b>	<b>26%</b>	<b>21%</b>	<b>10%</b>	<b>2%</b>	<b>0%</b>	<b>0%</b>					<b>100%</b>

<b>AM Volumes</b>	93	250	656	685	576	257	77	15	3	0	0	0	0	2612
<b>% AM</b>	1%	3%	8%	9%	7%	3%	1%	0%	0%					34%
<b>AM Peak Hour</b>	08:00	07:00	07:00	08:00	08:00	08:00	09:00	08:00	11:00					08:00
<b>Volume</b>	40	66	137	133	111	59	17	4	2					555
<b>PM Volumes</b>	169	608	1381	1314	1063	491	100	16	16	0	0	0	0	5158
<b>% PM</b>	2%	8%	18%	17%	14%	6%	1%	0%	0%					66%
<b>PM Peak Hour</b>	17:00	17:00	19:00	14:00	15:00	17:00	18:00	13:00	14:00					17:00
<b>Volume</b>	41	88	176	148	127	65	15	3	4					610
<b>Directional Peak Periods</b>			<b>AM 7-9</b>				<b>NOON 12-2</b>				<b>PM 4-6</b>		<b>Off Peak Volumes</b>	
<b>All Speeds</b>			Volume		%	Volume		%	Volume		%	Volume		%
			1071	↔	14%	734	↔	9%	1085	↔	14%	4880	↔	63%

Street Name	Direction	Percentiles					
		15th	50th	Average	85th	95th	ADT
NW 102nd Ave	Summary	20	27	27	34	39	7770

**VOLUME**

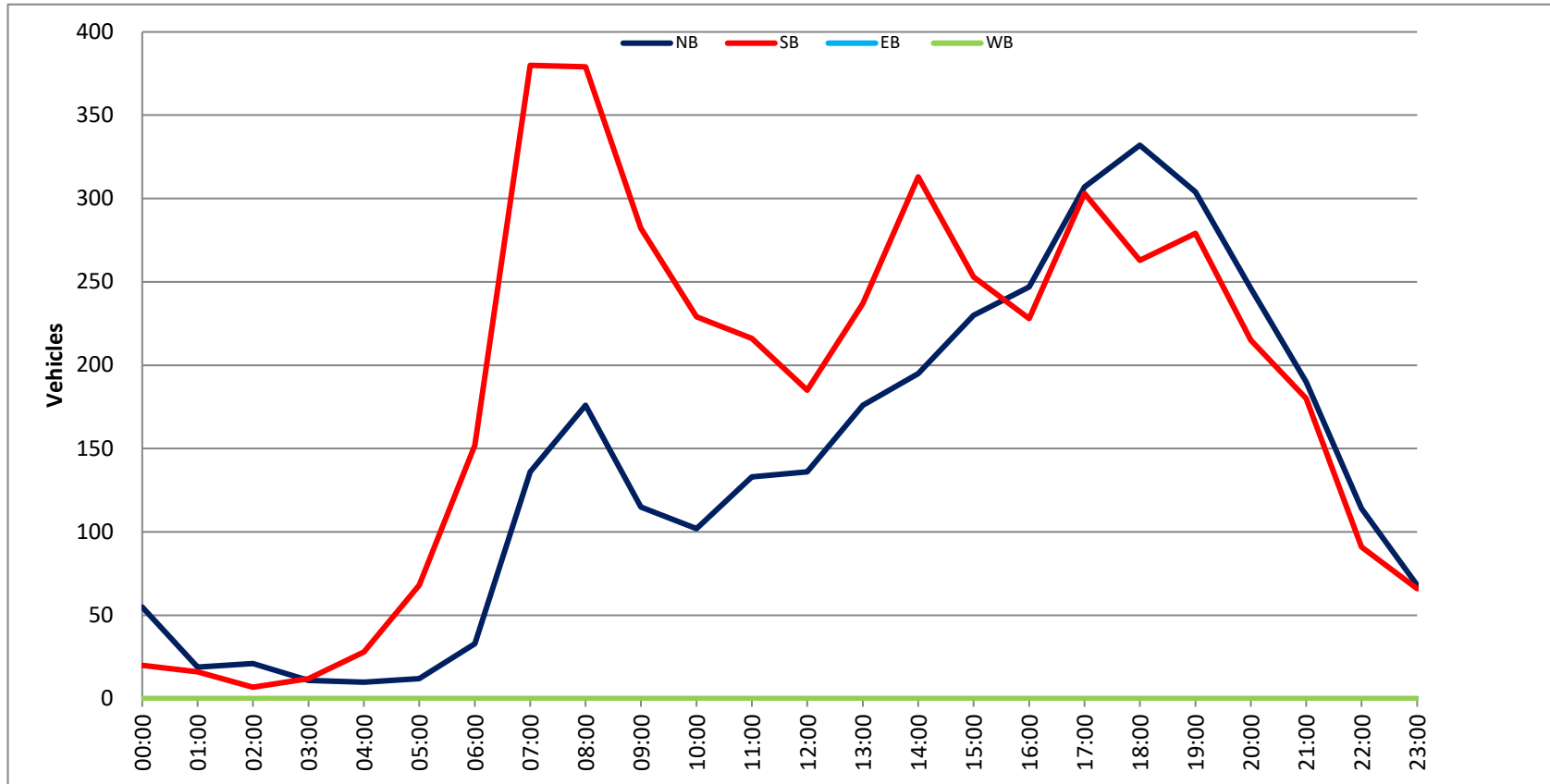
NW 104th Ave N/O NW 74th St

Day: Wednesday  
 Date: 5/11/2022

City: Doral  
 Project #: FL22\_140190\_002

DAILY TOTALS					NB	SB	EB	WB	Total		
					3,368	4,402	0	0	7,770		
AM Period	NB	SB	EB	WB	TOTAL	PM Period	NB	SB	EB	WB	TOTAL
00:00	16	3	0	0	19	12:00	36	46	0	0	82
00:15	16	7	0	0	23	12:15	35	44	0	0	79
00:30	12	6	0	0	18	12:30	35	58	0	0	93
00:45	11	55	4	20	0	0	15	75	185	0	67
01:00	3	7	0	0	10	13:00	44	49	0	0	93
01:15	6	4	0	0	10	13:15	40	60	0	0	100
01:30	3	4	0	0	7	13:30	35	55	0	0	90
01:45	7	19	1	16	0	0	8	35	237	0	130
02:00	7	1	0	0	8	14:00	45	75	0	0	120
02:15	6	0	0	0	6	14:15	50	77	0	0	127
02:30	5	5	0	0	10	14:30	51	85	0	0	136
02:45	3	21	1	7	0	0	4	28	313	0	125
03:00	5	2	0	0	7	15:00	52	58	0	0	110
03:15	4	2	0	0	6	15:15	45	62	0	0	107
03:30	2	3	0	0	5	15:30	63	63	0	0	126
03:45	0	11	5	12	0	0	5	23	253	0	140
04:00	4	7	0	0	11	16:00	54	49	0	0	103
04:15	2	5	0	0	7	16:15	65	57	0	0	122
04:30	2	7	0	0	9	16:30	47	58	0	0	105
04:45	2	10	9	28	0	0	11	38	228	0	145
05:00	0	11	0	0	11	17:00	62	81	0	0	143
05:15	3	13	0	0	16	17:15	68	79	0	0	147
05:30	4	14	0	0	18	17:30	84	74	0	0	158
05:45	5	12	30	68	0	0	35	80	303	0	162
06:00	5	26	0	0	31	18:00	80	63	0	0	143
06:15	4	22	0	0	26	18:15	99	66	0	0	165
06:30	9	45	0	0	54	18:30	72	73	0	0	145
06:45	15	33	59	152	0	0	74	185	263	0	142
07:00	29	84	0	0	113	19:00	74	77	0	0	151
07:15	31	82	0	0	113	19:15	83	69	0	0	152
07:30	41	86	0	0	127	19:30	74	61	0	0	135
07:45	35	136	128	380	0	0	163	516	279	0	145
08:00	48	103	0	0	151	20:00	67	57	0	0	124
08:15	49	100	0	0	149	20:15	65	43	0	0	108
08:30	37	92	0	0	129	20:30	65	56	0	0	121
08:45	42	176	84	379	0	0	126	555	215	0	108
09:00	24	76	0	0	100	21:00	52	48	0	0	100
09:15	30	68	0	0	98	21:15	49	54	0	0	103
09:30	31	61	0	0	92	21:30	45	44	0	0	89
09:45	30	115	77	282	0	0	107	397	180	0	78
10:00	27	62	0	0	89	22:00	28	26	0	0	54
10:15	22	70	0	0	92	22:15	27	27	0	0	54
10:30	27	52	0	0	79	22:30	33	18	0	0	51
10:45	26	102	45	229	0	0	71	331	91	0	46
11:00	35	61	0	0	96	23:00	20	16	0	0	36
11:15	25	42	0	0	67	23:15	18	16	0	0	34
11:30	28	53	0	0	81	23:30	15	13	0	0	28
11:45	45	133	60	216	0	0	105	349	66	0	36
<b>TOTALS</b>	<b>823</b>	<b>1789</b>			<b>2612</b>	<b>TOTALS</b>	<b>2545</b>	<b>2613</b>			<b>5158</b>
<b>SPLIT %</b>	<b>31.5%</b>	<b>68.5%</b>			<b>33.6%</b>	<b>SPLIT %</b>	<b>49.3%</b>	<b>50.7%</b>			<b>66.4%</b>

DAILY TOTALS					NB	SB	EB	WB	Total
					3,368	4,402	0	0	7,770
AM Peak Hour	08:00	07:45			07:45	PM Peak Hour	17:30	14:00	17:30
AM Pk Volume	176	423			592	PM Pk Volume	356	313	628
Pk Hr Factor	0.898	0.826			0.908	Pk Hr Factor	0.899	0.921	0.952
7 - 9 Volume	312	759	0	0	1071	4 - 6 Volume	554	531	1085
7 - 9 Peak Hour	08:00	07:45			07:45	4 - 6 Peak Hour	17:00	17:00	17:00
7 - 9 Pk Volume	176	423	0	0	592	4 - 6 Pk Volume	307	303	610
Pk Hr Factor	0.898	0.826	0.000	0.000	0.908	Pk Hr Factor	0.825	0.935	0.941







SPEED

NW 104th Ave N/O NW 74th St

Day: Thursday  
Date: 5/12/2022

City: Doral  
Project #: FL22\_140190\_002

Summary

Table with columns: Time, < 15, 15 - 19, 20 - 24, 25 - 29, 30 - 34, 35 - 39, 40 - 44, 45 - 49, 50 - 54, 55 - 59, 60 - 64, 65 - 69, 70+, Total. Rows include time intervals from 00:00 AM to 23:45.

Summary of AM, PM, and Directional Peak Periods. Includes AM Volumes, PM Volumes, and Directional Peak Periods (AM 7-9, NOON 12-2, PM 4-6, Off Peak Volumes).

Street Name, Direction, Percentiles (15th, 50th, Average, 85th, 95th), ADT. Summary for NW 102nd Ave.

# SPEED

NW 104th Ave N/O NW 74th St

Day: Thursday  
Date: 5/12/2022

City: Doral  
Project #: FL22\_140190\_002n

## North Bound

Time	< 15	15 - 19	20 - 24	25 - 29	30 - 34	35 - 39	40 - 44	45 - 49	50 - 54	55 - 59	60 - 64	65 - 69	70 +	Total
00:00 AM	0	1	6	14	14	13	3	1	0	0	0	0	0	52
01:00	0	0	2	5	10	5	2	0	0	0	0	0	0	24
02:00	0	0	0	2	5	1	0	1	0	0	0	0	0	9
03:00	0	0	1	4	3	1	0	0	0	0	0	0	0	9
04:00	0	2	1	2	2	1	0	0	0	0	0	0	0	8
05:00	0	2	1	2	3	3	2	0	0	0	0	0	0	13
06:00	0	4	5	2	15	9	1	2	0	0	0	0	0	38
07:00	0	4	14	25	41	23	9	0	0	0	0	0	0	116
08:00	0	7	31	47	47	32	8	2	0	0	0	0	0	174
09:00	1	5	24	17	32	30	5	1	0	0	0	0	0	115
10:00	0	6	20	41	32	16	7	0	0	0	0	0	0	122
11:00	0	8	23	24	38	31	3	1	1	0	0	0	0	129
12:00 PM	1	7	46	44	42	30	6	0	0	0	0	0	0	176
13:00	0	6	37	36	44	23	11	0	0	0	0	0	0	157
14:00	1	8	44	32	52	36	5	3	0	0	0	0	0	181
15:00	4	12	52	50	80	35	6	1	0	0	0	0	0	240
16:00	2	6	32	36	72	42	15	1	0	0	0	0	0	206
17:00	0	13	75	68	78	57	9	0	1	0	0	0	0	301
18:00	0	20	97	94	104	39	9	0	0	0	0	0	0	363
19:00	3	18	96	101	71	34	8	0	0	0	0	0	0	331
20:00	0	19	49	72	59	17	2	1	0	0	0	0	0	219
21:00	0	10	61	60	37	16	5	0	0	0	0	0	0	189
22:00	0	9	21	23	46	16	5	0	0	0	0	0	0	120
23:00	0	2	4	13	30	10	1	1	1	0	0	0	0	62
<b>Totals</b>	<b>12</b>	<b>169</b>	<b>742</b>	<b>814</b>	<b>957</b>	<b>520</b>	<b>122</b>	<b>15</b>	<b>3</b>					<b>3354</b>
<b>% of Totals</b>	<b>0%</b>	<b>5%</b>	<b>22%</b>	<b>24%</b>	<b>29%</b>	<b>16%</b>	<b>4%</b>	<b>0%</b>	<b>0%</b>					<b>100%</b>

<b>AM Volumes</b>	1	39	128	185	242	165	40	8	1	0	0	0	0	809
<b>% AM</b>	0%	1%	4%	6%	7%	5%	1%	0%	0%					24%
<b>AM Peak Hour</b>	09:00	11:00	08:00	08:00	08:00	08:00	07:00	06:00	11:00					08:00
<b>Volume</b>	1	8	31	47	47	32	9	2	1					174
<b>PM Volumes</b>	11	130	614	629	715	355	82	7	2	0	0	0	0	2545
<b>% PM</b>	0%	4%	18%	19%	21%	11%	2%	0%	0%					76%
<b>PM Peak Hour</b>	15:00	18:00	18:00	19:00	18:00	17:00	16:00	14:00	17:00					18:00
<b>Volume</b>	4	20	97	101	104	57	15	3	1					363

Directional Peak Periods All Speeds	AM 7-9		NOON 12-2		PM 4-6		Off Peak Volumes	
	Volume	%	Volume	%	Volume	%	Volume	%
	290	↔ 9%	333	↔ 10%	507	↔ 15%	2224	↔ 66%

Street Name	Direction	Percentiles					
		15th	50th	Average	85th	95th	ADT
NW 102nd Ave	North Bound	22	30	29	37	40	3354
NW 102nd Ave	South Bound	19	25	26	32	36	4194

# SPEED

NW 104th Ave N/O NW 74th St

Day: Thursday  
Date: 5/12/2022

City: Doral  
Project #: FL22\_140190\_002s

## South Bound

Time	< 15	15 - 19	20 - 24	25 - 29	30 - 34	35 - 39	40 - 44	45 - 49	50 - 54	55 - 59	60 - 64	65 - 69	70 +	Total
00:00 AM	0	3	4	8	2	3	0	0	0	0	0	0	0	20
01:00	0	1	3	3	5	1	0	0	0	0	0	0	0	13
02:00	0	0	3	4	3	1	0	0	0	0	0	0	0	11
03:00	1	1	4	4	5	1	0	0	0	0	0	0	0	16
04:00	1	2	8	5	8	3	0	1	0	0	0	0	0	28
05:00	0	4	16	14	12	3	2	0	0	0	0	0	0	51
06:00	3	16	36	40	24	12	3	0	0	0	0	0	0	134
07:00	11	19	61	115	61	21	3	0	0	0	0	0	0	291
08:00	4	32	124	109	80	14	3	0	0	0	0	0	0	366
09:00	6	23	58	89	66	17	3	0	0	0	0	0	0	262
10:00	4	18	79	77	47	12	3	0	0	0	0	0	0	240
11:00	7	17	55	63	40	23	4	3	0	0	0	0	0	212
12:00 PM	3	41	48	57	44	18	3	0	0	0	0	0	0	214
13:00	9	31	72	64	35	13	0	0	1	0	0	0	0	225
14:00	3	29	81	88	44	12	3	0	0	0	0	0	0	260
15:00	6	35	78	76	37	11	1	1	0	0	0	0	0	245
16:00	8	52	60	59	36	11	1	0	0	0	0	0	0	227
17:00	27	81	99	54	24	5	0	0	0	0	0	0	0	290
18:00	34	78	96	62	21	5	0	0	0	0	0	0	0	296
19:00	20	66	91	70	26	3	0	0	1	0	0	0	0	277
20:00	6	26	74	72	36	5	0	0	0	0	0	0	0	219
21:00	1	12	43	49	35	13	2	0	0	0	0	0	0	155
22:00	2	10	16	25	24	10	2	0	0	0	0	0	0	89
23:00	0	4	12	14	17	3	3	0	0	0	0	0	0	53
<b>Totals</b>	<b>156</b>	<b>601</b>	<b>1221</b>	<b>1221</b>	<b>732</b>	<b>220</b>	<b>36</b>	<b>5</b>	<b>2</b>					<b>4194</b>
% of Totals	4%	14%	29%	29%	17%	5%	1%	0%	0%					100%

AM Volumes	37	136	451	531	353	111	21	4	0	0	0	0	0	1644
% AM	1%	3%	11%	13%	8%	3%	1%	0%						39%
AM Peak Hour	07:00	08:00	08:00	07:00	08:00	11:00	11:00	11:00						08:00
Volume	11	32	124	115	80	23	4	3						366
PM Volumes	119	465	770	690	379	109	15	1	2	0	0	0	0	2550
% PM	3%	11%	18%	16%	9%	3%	0%	0%	0%					61%
PM Peak Hour	18:00	17:00	17:00	14:00	12:00	12:00	12:00	15:00	13:00					18:00
Volume	34	81	99	88	44	18	3	1	1					296

Directional Peak Periods All Speeds	AM 7-9		NOON 12-2		PM 4-6		Off Peak Volumes	
	Volume	%	Volume	%	Volume	%	Volume	%
	657	↔ 16%	439	↔ 10%	517	↔ 12%	2581	↔ 62%

Street Name	Direction	Percentiles					
		15th	50th	Average	85th	95th	ADT
NW 102nd Ave	North Bound	22	30	29	37	40	3354
NW 102nd Ave	South Bound	19	25	26	32	36	4194

**SPEED**

NW 104th Ave N/O NW 74th St

Day: Thursday

Date: 5/12/2022

City: Doral

Project #: FL22\_140190\_002

**Summary**

Time	< 15	15 - 19	20 - 24	25 - 29	30 - 34	35 - 39	40 - 44	45 - 49	50 - 54	55 - 59	60 - 64	65 - 69	70 +	Total
00:00 AM	0	4	10	22	16	16	3	1	0	0	0	0	0	72
01:00	0	1	5	8	15	6	2	0	0	0	0	0	0	37
02:00	0	0	3	6	8	2	0	1	0	0	0	0	0	20
03:00	1	1	5	8	8	2	0	0	0	0	0	0	0	25
04:00	1	4	9	7	10	4	0	1	0	0	0	0	0	36
05:00	0	6	17	16	15	6	4	0	0	0	0	0	0	64
06:00	3	20	41	42	39	21	4	2	0	0	0	0	0	172
07:00	11	23	75	140	102	44	12	0	0	0	0	0	0	407
08:00	4	39	155	156	127	46	11	2	0	0	0	0	0	540
09:00	7	28	82	106	98	47	8	1	0	0	0	0	0	377
10:00	4	24	99	118	79	28	10	0	0	0	0	0	0	362
11:00	7	25	78	87	78	54	7	4	1	0	0	0	0	341
12:00 PM	4	48	94	101	86	48	9	0	0	0	0	0	0	390
13:00	9	37	109	100	79	36	11	0	1	0	0	0	0	382
14:00	4	37	125	120	96	48	8	3	0	0	0	0	0	441
15:00	10	47	130	126	117	46	7	2	0	0	0	0	0	485
16:00	10	58	92	95	108	53	16	1	0	0	0	0	0	433
17:00	27	94	174	122	102	62	9	0	1	0	0	0	0	591
18:00	34	98	193	156	125	44	9	0	0	0	0	0	0	659
19:00	23	84	187	171	97	37	8	0	1	0	0	0	0	608
20:00	6	45	123	144	95	22	2	1	0	0	0	0	0	438
21:00	1	22	104	109	72	29	7	0	0	0	0	0	0	344
22:00	2	19	37	48	70	26	7	0	0	0	0	0	0	209
23:00	0	6	16	27	47	13	4	1	1	0	0	0	0	115
<b>Totals</b>	<b>168</b>	<b>770</b>	<b>1963</b>	<b>2035</b>	<b>1689</b>	<b>740</b>	<b>158</b>	<b>20</b>	<b>5</b>					<b>7548</b>
<b>% of Totals</b>	<b>2%</b>	<b>10%</b>	<b>26%</b>	<b>27%</b>	<b>22%</b>	<b>10%</b>	<b>2%</b>	<b>0%</b>	<b>0%</b>					<b>100%</b>

<b>AM Volumes</b>	38	175	579	716	595	276	61	12	1	0	0	0	0	2453
<b>% AM</b>	1%	2%	8%	9%	8%	4%	1%	0%	0%					32%
<b>AM Peak Hour</b>	07:00	08:00	08:00	08:00	08:00	11:00	07:00	11:00	11:00					08:00
<b>Volume</b>	11	39	155	156	127	54	12	4	1					540
<b>PM Volumes</b>	130	595	1384	1319	1094	464	97	8	4	0	0	0	0	5095
<b>% PM</b>	2%	8%	18%	17%	14%	6%	1%	0%	0%					68%
<b>PM Peak Hour</b>	18:00	18:00	18:00	19:00	18:00	17:00	16:00	14:00	13:00					18:00
<b>Volume</b>	34	98	193	171	125	62	16	3	1					659

Directional Peak Periods All Speeds	AM 7-9		NOON 12-2		PM 4-6		Off Peak Volumes	
	Volume	%	Volume	%	Volume	%	Volume	%
	947	↔ 13%	772	↔ 10%	1024	↔ 14%	4805	↔ 64%

Street Name	Direction	Percentiles					
		15th	50th	Average	85th	95th	ADT
NW 102nd Ave	Summary	20	27	27	34	39	7548

**VOLUME**

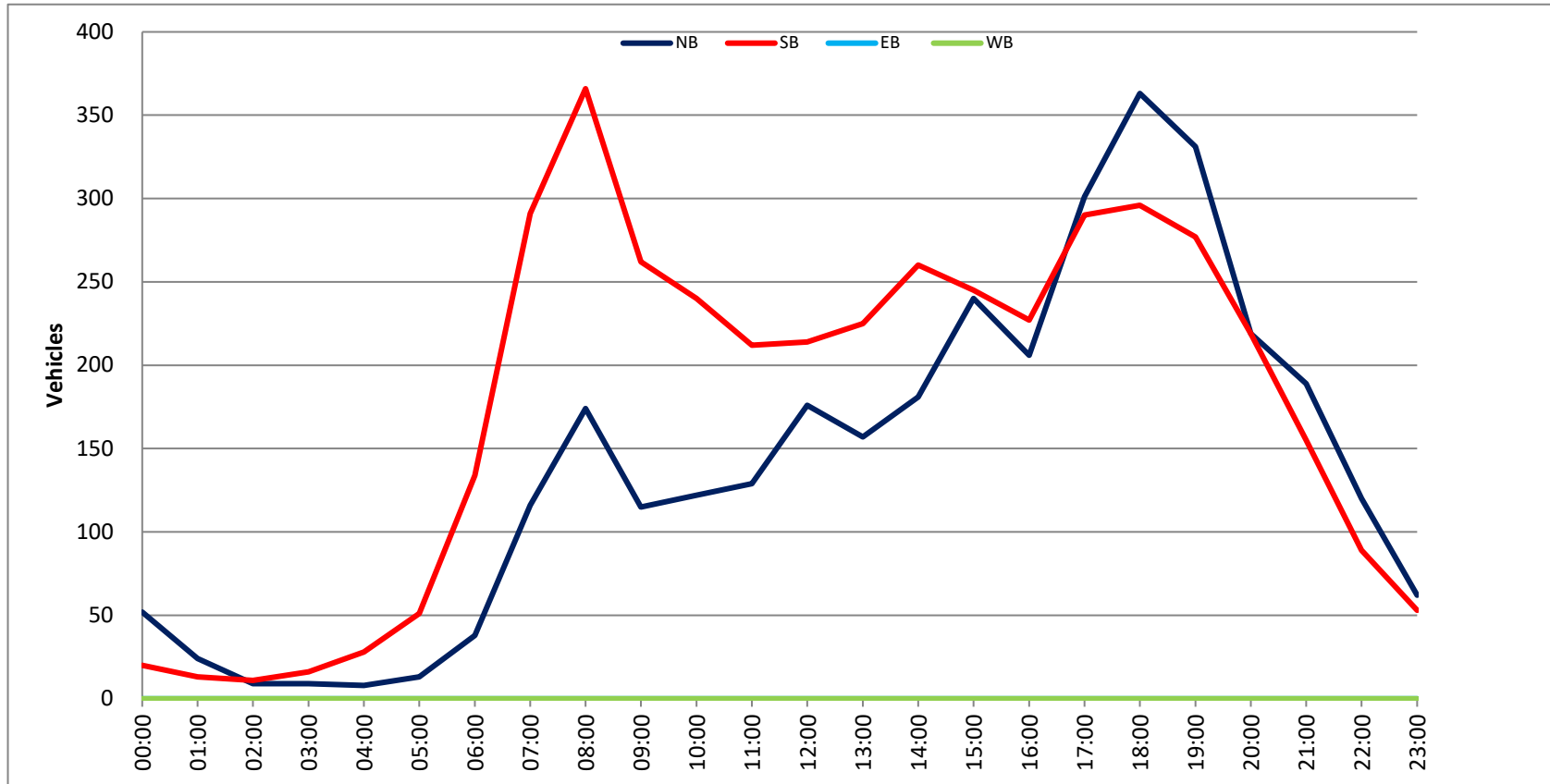
NW 104th Ave N/O NW 74th St

Day: Thursday  
 Date: 5/12/2022

City: Doral  
 Project #: FL22\_140190\_002

DAILY TOTALS					NB	SB	EB	WB	Total		
					3,354	4,194	0	0	7,548		
AM Period	NB	SB	EB	WB	TOTAL	PM Period	NB	SB	EB	WB	TOTAL
00:00	15	3	0	0	18	12:00	57	55	0	0	112
00:15	14	6	0	0	20	12:15	45	43	0	0	88
00:30	15	6	0	0	21	12:30	34	58	0	0	92
00:45	8	52	5	20	13	12:45	40	176	58	214	98
					72						390
01:00	8	3	0	0	11	13:00	27	63	0	0	90
01:15	9	3	0	0	12	13:15	44	54	0	0	98
01:30	6	5	0	0	11	13:30	43	48	0	0	91
01:45	1	24	2	13	3	13:45	43	157	60	225	103
					37						382
02:00	6	3	0	0	9	14:00	36	67	0	0	103
02:15	1	3	0	0	4	14:15	42	60	0	0	102
02:30	1	3	0	0	4	14:30	47	76	0	0	123
02:45	1	9	2	11	3	14:45	56	181	57	260	113
					20						441
03:00	1	5	0	0	6	15:00	60	72	0	0	132
03:15	4	3	0	0	7	15:15	54	42	0	0	96
03:30	1	3	0	0	4	15:30	56	77	0	0	133
03:45	3	9	5	16	8	15:45	70	240	54	245	124
					25						485
04:00	3	4	0	0	7	16:00	53	59	0	0	112
04:15	2	5	0	0	7	16:15	51	54	0	0	105
04:30	1	7	0	0	8	16:30	47	56	0	0	103
04:45	2	8	12	28	14	16:45	55	206	58	227	113
					36						433
05:00	2	9	0	0	11	17:00	77	54	0	0	131
05:15	3	12	0	0	15	17:15	69	92	0	0	161
05:30	5	8	0	0	13	17:30	66	52	0	0	118
05:45	3	13	22	51	25	17:45	89	301	92	290	181
					64						591
06:00	6	21	0	0	27	18:00	91	82	0	0	173
06:15	9	20	0	0	29	18:15	89	77	0	0	166
06:30	7	52	0	0	59	18:30	82	69	0	0	151
06:45	16	38	41	134	57	18:45	101	363	68	296	169
					172						659
07:00	29	54	0	0	83	19:00	95	78	0	0	173
07:15	25	63	0	0	88	19:15	80	73	0	0	153
07:30	33	82	0	0	115	19:30	79	62	0	0	141
07:45	29	116	92	291	121	19:45	77	331	64	277	141
					407						608
08:00	45	86	0	0	131	20:00	54	59	0	0	113
08:15	50	93	0	0	143	20:15	61	55	0	0	116
08:30	38	106	0	0	144	20:30	50	52	0	0	102
08:45	41	174	81	366	122	20:45	54	219	53	219	107
					540						438
09:00	26	71	0	0	97	21:00	47	47	0	0	94
09:15	29	65	0	0	94	21:15	53	43	0	0	96
09:30	33	66	0	0	99	21:30	42	36	0	0	78
09:45	27	115	60	262	87	21:45	47	189	29	155	76
					377						344
10:00	27	58	0	0	85	22:00	41	22	0	0	63
10:15	30	58	0	0	88	22:15	30	26	0	0	56
10:30	34	69	0	0	103	22:30	25	25	0	0	50
10:45	31	122	55	240	86	22:45	24	120	16	89	40
					362						209
11:00	35	48	0	0	83	23:00	23	19	0	0	42
11:15	29	49	0	0	78	23:15	13	11	0	0	24
11:30	34	60	0	0	94	23:30	14	11	0	0	25
11:45	31	129	55	212	86	23:45	12	62	12	53	24
					341						115
<b>TOTALS</b>	<b>809</b>	<b>1644</b>			<b>2453</b>	<b>TOTALS</b>	<b>2545</b>	<b>2550</b>			<b>5095</b>
<b>SPLIT %</b>	<b>33.0%</b>	<b>67.0%</b>			<b>32.5%</b>	<b>SPLIT %</b>	<b>50.0%</b>	<b>50.0%</b>			<b>67.5%</b>

DAILY TOTALS					NB	SB	EB	WB	Total
					3,354	4,194	0	0	7,548
AM Peak Hour	08:00	07:45			08:00	PM Peak Hour	18:15	17:45	17:45
AM Pk Volume	174	377			540	PM Pk Volume	367	320	671
Pk Hr Factor	0.870	0.889			0.938	Pk Hr Factor	0.908	0.870	0.927
7 - 9 Volume	290	657	0	0	947	4 - 6 Volume	507	517	1024
7 - 9 Peak Hour	08:00	07:45			08:00	4 - 6 Peak Hour	17:00	17:00	17:00
7 - 9 Pk Volume	174	377	0	0	540	4 - 6 Pk Volume	301	290	591
Pk Hr Factor	0.870	0.889	0.000	0.000	0.938	Pk Hr Factor	0.846	0.788	0.816









**SPEED**

NW 104th Ave N/O NW 74th St

Day: Friday  
Date: 5/13/2022City: Doral  
Project #: FL22\_140190\_002n**North Bound**

Time	< 15	15 - 19	20 - 24	25 - 29	30 - 34	35 - 39	40 - 44	45 - 49	50 - 54	55 - 59	60 - 64	65 - 69	70 +	Total
00:00 AM	0	3	3	11	17	10	4	0	0	0	0	0	0	48
01:00	0	1	0	9	9	11	2	0	0	0	0	0	0	32
02:00	0	0	0	3	9	2	0	0	1	0	0	0	0	15
03:00	0	0	0	1	1	3	2	0	0	0	0	0	0	7
04:00	0	0	0	3	4	5	1	0	0	0	0	0	0	13
05:00	1	2	3	3	6	3	2	0	0	0	0	0	0	20
06:00	0	4	4	6	12	8	2	1	0	0	0	0	0	37
07:00	0	3	17	18	49	35	11	2	1	0	0	0	0	136
08:00	1	13	29	37	48	33	8	2	0	0	0	0	0	171
09:00	0	10	27	32	39	24	6	0	0	0	0	0	0	138
10:00	1	14	19	24	28	24	7	2	0	0	0	0	0	119
11:00	0	7	31	35	40	17	3	1	0	0	0	0	0	134
12:00 PM	0	8	33	27	57	28	6	1	0	0	0	0	0	160
13:00	0	6	48	33	64	25	7	1	0	0	0	0	0	184
14:00	0	12	32	36	59	35	10	0	0	0	0	0	0	184
15:00	0	15	52	49	87	37	12	1	1	0	0	0	0	254
16:00	2	15	60	44	60	53	11	3	1	0	0	0	0	249
17:00	0	13	69	63	77	63	10	2	0	0	0	0	0	297
18:00	0	17	79	84	97	56	7	2	1	0	0	0	0	343
19:00	0	22	59	57	88	30	10	1	0	0	0	0	0	267
20:00	2	16	59	49	70	24	1	2	2	0	0	0	0	225
21:00	0	18	56	51	53	35	3	3	0	0	0	0	0	219
22:00	1	3	25	36	47	26	2	0	1	0	0	0	0	141
23:00	0	3	13	32	45	15	5	1	1	0	0	0	0	115
<b>Totals</b>	<b>8</b>	<b>205</b>	<b>718</b>	<b>743</b>	<b>1066</b>	<b>602</b>	<b>132</b>	<b>25</b>	<b>9</b>					<b>3508</b>
<b>% of Totals</b>	0%	6%	20%	21%	30%	17%	4%	1%	0%					100%

<b>AM Volumes</b>	3	57	133	182	262	175	48	8	2	0	0	0	0	870
<b>% AM</b>	0%	2%	4%	5%	7%	5%	1%	0%	0%					25%
<b>AM Peak Hour</b>	05:00	10:00	11:00	08:00	07:00	07:00	07:00	07:00	02:00					08:00
<b>Volume</b>	1	14	31	37	49	35	11	2	1					171
<b>PM Volumes</b>	5	148	585	561	804	427	84	17	7	0	0	0	0	2638
<b>% PM</b>	0%	4%	17%	16%	23%	12%	2%	0%	0%					75%
<b>PM Peak Hour</b>	16:00	19:00	18:00	18:00	18:00	17:00	15:00	16:00	20:00					18:00
<b>Volume</b>	2	22	79	84	97	63	12	3	2					343

Directional Peak Periods All Speeds	AM 7-9		NOON 12-2		PM 4-6		Off Peak Volumes	
	Volume	%	Volume	%	Volume	%	Volume	%
	307	↔ 9%	344	↔ 10%	546	↔ 16%	2311	↔ 66%

Street Name	Direction	Percentiles					ADT
		15th	50th	Average	85th	95th	
NW 102nd Ave	North Bound	22	30	30	37	40	3508
NW 102nd Ave	South Bound	18	25	25	32	35	4547

**SPEED**

NW 104th Ave N/O NW 74th St

Day: Friday  
Date: 5/13/2022City: Doral  
Project #: FL22\_140190\_002s**South Bound**

Time	< 15	15 - 19	20 - 24	25 - 29	30 - 34	35 - 39	40 - 44	45 - 49	50 - 54	55 - 59	60 - 64	65 - 69	70 +	Total
00:00 AM	0	2	6	16	7	7	1	0	0	0	0	0	0	39
01:00	0	0	3	7	4	3	0	0	0	0	0	0	0	17
02:00	0	1	3	1	1	1	0	2	0	0	0	0	0	9
03:00	0	0	3	5	5	1	0	0	0	0	0	0	0	14
04:00	2	0	6	7	7	3	1	0	0	0	0	0	0	26
05:00	1	2	11	13	13	6	1	1	0	0	0	0	0	48
06:00	3	22	34	46	39	18	1	0	0	0	0	0	0	163
07:00	10	38	104	116	81	16	1	1	0	0	0	0	0	367
08:00	27	73	80	87	64	12	1	0	0	0	0	0	0	344
09:00	9	42	58	87	51	11	1	3	0	0	0	0	0	262
10:00	27	46	59	75	26	4	0	0	0	0	0	0	0	237
11:00	23	43	71	67	27	2	1	0	0	0	0	0	0	234
12:00 PM	13	39	79	73	47	4	1	0	0	0	0	0	0	256
13:00	24	69	120	68	35	3	0	0	0	0	0	0	0	319
14:00	9	64	84	68	43	8	0	0	0	0	0	0	0	276
15:00	7	36	86	71	41	7	1	0	0	0	0	0	0	249
16:00	9	52	57	62	42	14	2	0	0	0	0	0	0	238
17:00	21	74	86	53	35	7	0	0	0	0	0	0	0	276
18:00	35	77	85	61	31	5	0	0	0	0	0	0	0	294
19:00	22	71	90	81	35	1	0	0	0	0	0	0	0	300
20:00	3	22	63	77	42	6	2	0	0	0	0	0	0	215
21:00	1	10	41	44	42	16	4	0	0	0	0	0	0	158
22:00	4	27	36	32	14	5	1	1	0	0	0	0	0	120
23:00	2	6	18	24	25	8	2	1	0	0	0	0	0	86
<b>Totals</b>	<b>252</b>	<b>816</b>	<b>1283</b>	<b>1241</b>	<b>757</b>	<b>168</b>	<b>21</b>	<b>9</b>						<b>4547</b>
% of Totals	6%	18%	28%	27%	17%	4%	0%	0%						100%

AM Volumes	102	269	438	527	325	84	8	7	0	0	0	0	0	1760
% AM	2%	6%	10%	12%	7%	2%	0%	0%						39%
AM Peak Hour	08:00	08:00	07:00	07:00	07:00	06:00		09:00						07:00
Volume	27	73	104	116	81	18	1	3						367
PM Volumes	150	547	845	714	432	84	13	2	0	0	0	0	0	2787
% PM	3%	12%	19%	16%	10%	2%	0%	0%						61%
PM Peak Hour	18:00	18:00	13:00	19:00	12:00	21:00	21:00	22:00						13:00
Volume	35	77	120	81	47	16	4	1						319

Directional Peak Periods All Speeds	AM 7-9		NOON 12-2		PM 4-6		Off Peak Volumes	
	Volume	%	Volume	%	Volume	%	Volume	%
	711	↔ 16%	575	↔ 13%	514	↔ 11%	2747	↔ 60%

Street Name	Direction	Percentiles					ADT
		15th	50th	Average	85th	95th	
NW 102nd Ave	North Bound	22	30	30	37	40	3508
NW 102nd Ave	South Bound	18	25	25	32	35	4547

**SPEED**

NW 104th Ave N/O NW 74th St

Day: Friday  
Date: 5/13/2022City: Doral  
Project #: FL22\_140190\_002**Summary**

Time	< 15	15 - 19	20 - 24	25 - 29	30 - 34	35 - 39	40 - 44	45 - 49	50 - 54	55 - 59	60 - 64	65 - 69	70 +	Total
00:00 AM	0	5	9	27	24	17	5	0	0	0	0	0	0	87
01:00	0	1	3	16	13	14	2	0	0	0	0	0	0	49
02:00	0	1	3	4	10	3	0	2	1	0	0	0	0	24
03:00	0	0	3	6	6	4	2	0	0	0	0	0	0	21
04:00	2	0	6	10	11	8	2	0	0	0	0	0	0	39
05:00	2	4	14	16	19	9	3	1	0	0	0	0	0	68
06:00	3	26	38	52	51	26	3	1	0	0	0	0	0	200
07:00	10	41	121	134	130	51	12	3	1	0	0	0	0	503
08:00	28	86	109	124	112	45	9	2	0	0	0	0	0	515
09:00	9	52	85	119	90	35	7	3	0	0	0	0	0	400
10:00	28	60	78	99	54	28	7	2	0	0	0	0	0	356
11:00	23	50	102	102	67	19	4	1	0	0	0	0	0	368
12:00 PM	13	47	112	100	104	32	7	1	0	0	0	0	0	416
13:00	24	75	168	101	99	28	7	1	0	0	0	0	0	503
14:00	9	76	116	104	102	43	10	0	0	0	0	0	0	460
15:00	7	51	138	120	128	44	13	1	1	0	0	0	0	503
16:00	11	67	117	106	102	67	13	3	1	0	0	0	0	487
17:00	21	87	155	116	112	70	10	2	0	0	0	0	0	573
18:00	35	94	164	145	128	61	7	2	1	0	0	0	0	637
19:00	22	93	149	138	123	31	10	1	0	0	0	0	0	567
20:00	5	38	122	126	112	30	3	2	2	0	0	0	0	440
21:00	1	28	97	95	95	51	7	3	0	0	0	0	0	377
22:00	5	30	61	68	61	31	3	1	1	0	0	0	0	261
23:00	2	9	31	56	70	23	7	2	1	0	0	0	0	201
<b>Totals</b>	<b>260</b>	<b>1021</b>	<b>2001</b>	<b>1984</b>	<b>1823</b>	<b>770</b>	<b>153</b>	<b>34</b>	<b>9</b>					<b>8055</b>
% of Totals	3%	13%	25%	25%	23%	10%	2%	0%	0%					100%

<b>AM Volumes</b>	105	326	571	709	587	259	56	15	2	0	0	0	0	2630	
<b>% AM</b>	1%	4%	7%	9%	7%	3%	1%	0%	0%					33%	
<b>AM Peak Hour</b>	08:00	08:00	07:00	07:00	07:00	07:00	07:00	07:00	02:00					08:00	
<b>Volume</b>	28	86	121	134	130	51	12	3	1					515	
<b>PM Volumes</b>	155	695	1430	1275	1236	511	97	19	7	0	0	0	0	5425	
<b>% PM</b>	2%	9%	18%	16%	15%	6%	1%	0%	0%					67%	
<b>PM Peak Hour</b>	18:00	18:00	13:00	18:00	15:00	17:00	15:00	16:00	20:00					18:00	
<b>Volume</b>	35	94	168	145	128	70	13	3	2					637	
<b>Directional Peak Periods</b>		<b>AM 7-9</b>				<b>NOON 12-2</b>				<b>PM 4-6</b>				<b>Off Peak Volumes</b>	
<b>All Speeds</b>		Volume		%		Volume		%		Volume		%		Volume	
		1018		↔ 13%		919		↔ 11%		1060		↔ 13%		5058	

Street Name	Direction	Percentiles					
		15th	50th	Average	85th	95th	ADT
NW 102nd Ave	Summary	20	27	27	34	39	8055

**VOLUME**

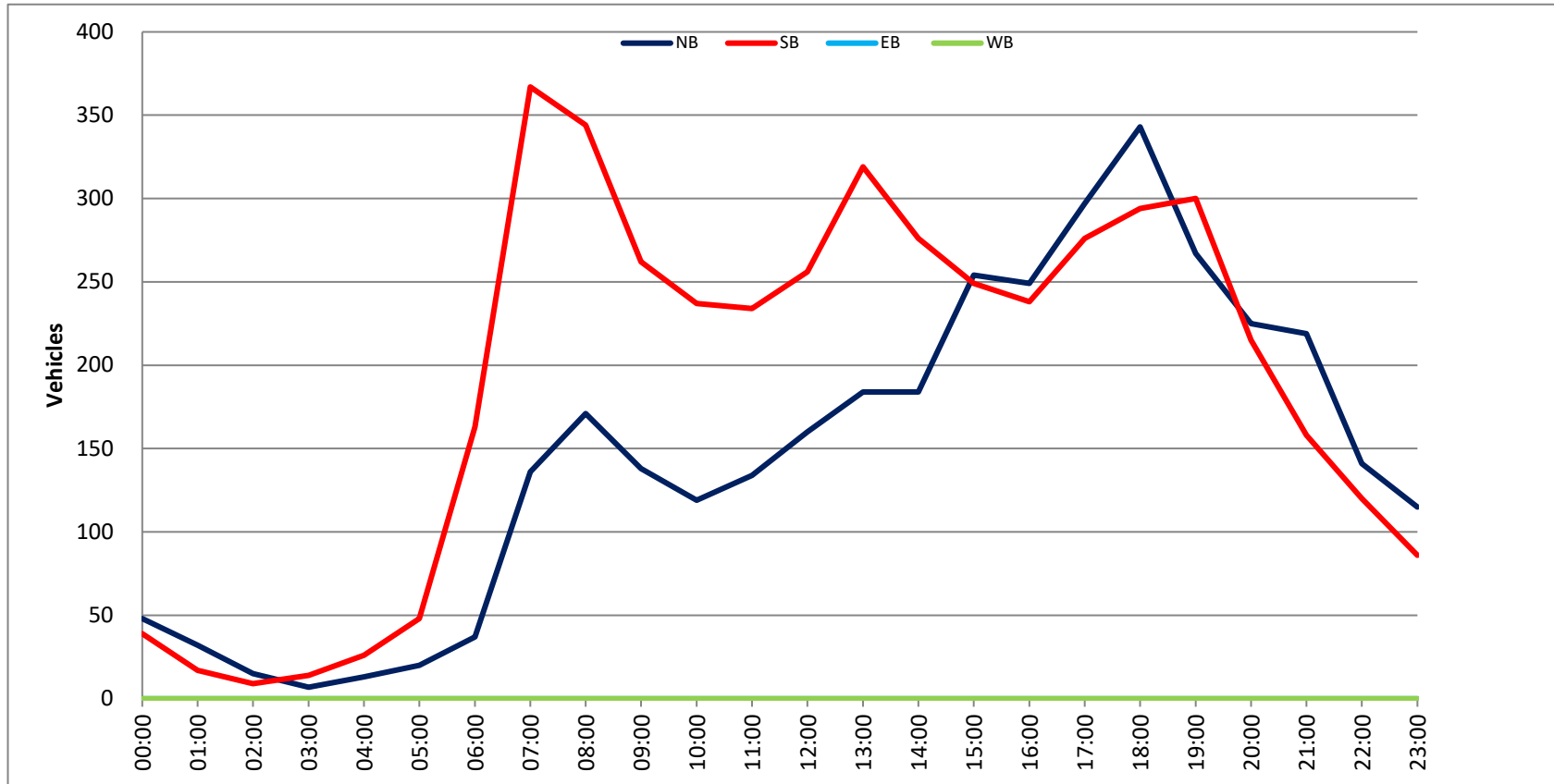
NW 104th Ave N/O NW 74th St

Day: Friday  
 Date: 5/13/2022

City: Doral  
 Project #: FL22\_140190\_002

DAILY TOTALS					NB	SB	EB	WB	Total		
					3,508	4,547	0	0	8,055		
AM Period	NB	SB	EB	WB	TOTAL	PM Period	NB	SB	EB	WB	TOTAL
00:00	16	16	0	0	32	12:00	41	70	0	0	111
00:15	17	8	0	0	25	12:15	37	56	0	0	93
00:30	9	10	0	0	19	12:30	39	65	0	0	104
00:45	6	48	5	39	11	12:45	43	160	65	256	108
01:00	9	4	0	0	13	13:00	36	75	0	0	111
01:15	8	6	0	0	14	13:15	47	83	0	0	130
01:30	11	6	0	0	17	13:30	51	69	0	0	120
01:45	4	32	1	17	5	13:45	50	184	92	319	142
02:00	7	2	0	0	9	14:00	32	75	0	0	107
02:15	3	3	0	0	6	14:15	46	69	0	0	115
02:30	3	3	0	0	6	14:30	48	66	0	0	114
02:45	2	15	1	9	3	14:45	58	184	66	276	124
03:00	2	4	0	0	6	15:00	54	67	0	0	121
03:15	2	4	0	0	6	15:15	53	54	0	0	107
03:30	2	1	0	0	3	15:30	72	66	0	0	138
03:45	1	7	5	14	6	15:45	75	254	62	249	137
04:00	4	3	0	0	7	16:00	72	59	0	0	131
04:15	2	8	0	0	10	16:15	51	58	0	0	109
04:30	4	6	0	0	10	16:30	66	59	0	0	125
04:45	3	13	9	26	12	16:45	60	249	62	238	122
05:00	4	6	0	0	10	17:00	60	49	0	0	109
05:15	3	9	0	0	12	17:15	84	90	0	0	174
05:30	2	15	0	0	17	17:30	75	48	0	0	123
05:45	11	20	18	48	29	17:45	78	297	89	276	167
06:00	5	31	0	0	36	18:00	92	76	0	0	168
06:15	9	23	0	0	32	18:15	85	77	0	0	162
06:30	7	44	0	0	51	18:30	69	75	0	0	144
06:45	16	37	65	163	81	18:45	97	343	66	294	163
07:00	31	70	0	0	101	19:00	81	84	0	0	165
07:15	29	87	0	0	116	19:15	62	82	0	0	144
07:30	32	96	0	0	128	19:30	70	67	0	0	137
07:45	44	136	114	367	158	19:45	54	267	67	300	121
08:00	36	91	0	0	127	20:00	61	57	0	0	118
08:15	57	72	0	0	129	20:15	52	58	0	0	110
08:30	43	92	0	0	135	20:30	60	46	0	0	106
08:45	35	171	89	344	124	20:45	52	225	54	215	106
09:00	35	63	0	0	98	21:00	61	50	0	0	111
09:15	35	67	0	0	102	21:15	56	41	0	0	97
09:30	36	68	0	0	104	21:30	45	35	0	0	80
09:45	32	138	64	262	96	21:45	57	219	32	158	89
10:00	25	60	0	0	85	22:00	38	31	0	0	69
10:15	32	58	0	0	90	22:15	45	32	0	0	77
10:30	32	55	0	0	87	22:30	37	26	0	0	63
10:45	30	119	64	237	94	22:45	21	141	31	120	52
11:00	26	59	0	0	85	23:00	29	29	0	0	58
11:15	37	60	0	0	97	23:15	27	22	0	0	49
11:30	40	63	0	0	103	23:30	27	17	0	0	44
11:45	31	134	52	234	83	23:45	32	115	18	86	50
<b>TOTALS</b>	<b>870</b>	<b>1760</b>			<b>2630</b>	<b>TOTALS</b>	<b>2638</b>	<b>2787</b>			<b>5425</b>
<b>SPLIT %</b>	<b>33.1%</b>	<b>66.9%</b>			<b>32.7%</b>	<b>SPLIT %</b>	<b>48.6%</b>	<b>51.4%</b>			<b>67.3%</b>

DAILY TOTALS					NB	SB	EB	WB	Total		
					3,508	4,547	0	0	8,055		
AM Peak Hour	07:45	07:15		07:45	PM Peak Hour	18:00	13:00		17:45		
AM Pk Volume	180	388		549	PM Pk Volume	343	319		641		
Pk Hr Factor	0.789	0.851		0.869	Pk Hr Factor	0.884	0.867		0.954		
7 - 9 Volume	307	711	0	0	1018	4 - 6 Volume	546	514	0	0	1060
7 - 9 Peak Hour	07:45	07:15		07:45	4 - 6 Peak Hour	17:00	17:00				17:00
7 - 9 Pk Volume	180	388	0	0	549	4 - 6 Pk Volume	297	276	0	0	573
Pk Hr Factor	0.789	0.851	0.000	0.000	0.869	Pk Hr Factor	0.884	0.767	0.000	0.000	0.823



SPED

NW 104th Ave N/O NW 74th St

Day: Saturday  
Date: 5/14/2022

City: Doral  
Project #: FL22\_140190\_002n

Table with columns: Time, < 15, 15 - 19, 20 - 24, 25 - 29, 30 - 34, 35 - 39, 40 - 44, 45 - 49, 50 - 54, 55 - 59, 60 - 64, 65 - 69, 70 +, Total. Rows include hourly intervals from 00:00 AM to 23:45, with a Totals row at the bottom.

Summary table with columns: AM Volumes, % AM, PM Volumes, % PM, Directional Peak Periods, Off Peak Volumes. Includes data for AM 7-9, NOON 12-2, and PM 4-6.

Table with columns: Street Name, Direction, Percentiles (15th, 50th, Average, 85th, 95th), ADT. Rows include NW 102nd Ave North Bound and South Bound.





# SPEED

NW 104th Ave N/O NW 74th St

Day: Saturday  
Date: 5/14/2022

City: Doral  
Project #: FL22\_140190\_002n

## North Bound

Time	< 15	15 - 19	20 - 24	25 - 29	30 - 34	35 - 39	40 - 44	45 - 49	50 - 54	55 - 59	60 - 64	65 - 69	70 +	Total
00:00 AM	0	3	7	22	31	16	4	1	0	0	0	0	0	84
01:00	0	2	3	11	17	8	2	0	0	0	0	0	0	43
02:00	0	0	6	10	17	12	3	2	0	0	0	0	0	50
03:00	0	2	1	4	7	12	0	0	0	0	0	0	0	26
04:00	0	0	5	7	7	3	2	1	0	0	0	0	0	25
05:00	0	0	1	5	4	4	5	0	0	0	0	0	0	19
06:00	0	1	0	4	7	4	1	1	1	0	0	0	0	19
07:00	1	2	4	11	9	5	2	2	0	0	0	0	0	36
08:00	0	6	13	12	22	8	4	0	2	0	0	0	0	67
09:00	1	6	17	25	28	13	7	1	0	0	0	0	0	98
10:00	0	8	38	23	36	26	7	2	0	0	0	0	0	140
11:00	0	12	31	23	43	40	4	0	0	0	0	0	0	153
12:00 PM	2	17	30	35	66	46	4	0	0	0	0	0	0	200
13:00	0	10	39	34	50	42	12	3	1	0	0	0	0	191
14:00	0	11	46	39	62	29	11	0	0	0	0	0	0	198
15:00	0	14	39	43	54	28	6	1	0	0	0	0	0	185
16:00	0	9	31	24	55	22	13	1	0	0	0	0	0	155
17:00	0	12	59	49	51	24	4	2	0	0	0	0	0	201
18:00	0	10	53	44	52	35	11	1	2	0	0	0	0	208
19:00	1	13	53	38	45	26	5	2	1	0	0	0	0	184
20:00	1	22	45	62	53	20	2	2	1	0	0	0	0	208
21:00	1	21	37	40	49	16	5	0	0	0	0	0	0	169
22:00	0	4	18	40	57	14	5	3	1	0	0	0	0	142
23:00	0	3	11	23	43	19	7	0	0	0	0	0	0	106
<b>Totals</b>	<b>7</b>	<b>188</b>	<b>587</b>	<b>628</b>	<b>865</b>	<b>472</b>	<b>126</b>	<b>25</b>	<b>9</b>					<b>2907</b>
<b>% of Totals</b>	<b>0%</b>	<b>6%</b>	<b>20%</b>	<b>22%</b>	<b>30%</b>	<b>16%</b>	<b>4%</b>	<b>1%</b>	<b>0%</b>					<b>100%</b>

<b>AM Volumes</b>	2	42	126	157	228	151	41	10	3	0	0	0	0	760
<b>% AM</b>	0%	1%	4%	5%	8%	5%	1%	0%	0%					26%
<b>AM Peak Hour</b>	07:00	11:00	10:00	09:00	11:00	11:00	09:00	02:00	08:00					11:00
<b>Volume</b>	1	12	38	25	43	40	7	2	2					153
<b>PM Volumes</b>	5	146	461	471	637	321	85	15	6	0	0	0	0	2147
<b>% PM</b>	0%	5%	16%	16%	22%	11%	3%	1%	0%					74%
<b>PM Peak Hour</b>	12:00	20:00	17:00	20:00	12:00	12:00	16:00	13:00	18:00					18:00
<b>Volume</b>	2	22	59	62	66	46	13	3	2					208

Directional Peak Periods All Speeds	AM 7-9		NOON 12-2		PM 4-6		Off Peak Volumes	
	Volume	%	Volume	%	Volume	%	Volume	%
	103	↔ 4%	391	↔ 13%	356	↔ 12%	2057	↔ 71%

Street Name	Direction	Percentiles					
		15th	50th	Average	85th	95th	ADT
NW 102nd Ave	North Bound	22	30	30	37	41	2907
NW 102nd Ave	South Bound	20	26	26	33	37	3777

**SPEED**

NW 104th Ave N/O NW 74th St

Day: Saturday  
Date: 5/14/2022City: Doral  
Project #: FL22\_140190\_002s**South Bound**

Time	< 15	15 - 19	20 - 24	25 - 29	30 - 34	35 - 39	40 - 44	45 - 49	50 - 54	55 - 59	60 - 64	65 - 69	70 +	Total
00:00 AM	0	5	9	37	29	10	3	1	0	0	0	0	0	94
01:00	0	6	9	15	17	6	6	0	0	0	0	0	0	59
02:00	1	3	9	15	14	6	3	0	0	0	0	0	0	51
03:00	0	1	9	7	12	4	2	0	0	0	0	0	0	35
04:00	1	1	4	8	4	7	0	0	0	0	0	0	0	25
05:00	0	1	7	7	7	4	1	1	0	0	0	0	0	28
06:00	1	1	6	12	13	2	4	1	0	0	0	0	0	40
07:00	1	4	12	16	15	6	2	0	1	0	0	0	0	57
08:00	0	10	26	32	29	10	1	0	1	0	0	0	0	109
09:00	2	13	30	50	49	18	3	1	1	0	0	0	0	167
10:00	3	25	65	60	49	14	6	1	0	0	0	0	0	223
11:00	8	28	72	94	39	11	1	0	0	0	0	0	0	253
12:00 PM	4	31	76	87	35	9	2	0	0	0	0	0	0	244
13:00	9	35	73	92	50	14	0	0	0	0	0	0	0	273
14:00	7	18	97	85	40	8	3	0	0	0	0	0	0	258
15:00	2	36	70	84	53	13	2	0	0	0	0	0	0	260
16:00	7	15	62	74	36	20	1	0	0	0	0	0	0	215
17:00	3	18	80	74	57	8	0	1	0	0	0	0	0	241
18:00	3	30	87	76	40	9	1	0	0	0	0	0	0	246
19:00	4	50	88	50	33	8	1	2	0	0	0	0	0	236
20:00	10	27	58	69	29	6	0	1	0	0	0	0	0	200
21:00	3	31	81	61	22	9	5	0	0	0	0	0	0	212
22:00	1	16	35	48	27	10	2	1	0	0	0	0	0	140
23:00	3	6	23	29	31	15	4	0	0	0	0	0	0	111
<b>Totals</b>	<b>73</b>	<b>411</b>	<b>1088</b>	<b>1182</b>	<b>730</b>	<b>227</b>	<b>53</b>	<b>10</b>	<b>3</b>					<b>3777</b>
% of Totals	2%	11%	29%	31%	19%	6%	1%	0%	0%					100%

<b>AM Volumes</b>	17	98	258	353	277	98	32	5	3	0	0	0	0	1141
% AM	0%	3%	7%	9%	7%	3%	1%	0%	0%					30%
<b>AM Peak Hour</b>	11:00	11:00	11:00	11:00	09:00	09:00	01:00		07:00					11:00
<b>Volume</b>	8	28	72	94	49	18	6	1	1					253
<b>PM Volumes</b>	56	313	830	829	453	129	21	5	0	0	0	0	0	2636
% PM	1%	8%	22%	22%	12%	3%	1%	0%						70%
<b>PM Peak Hour</b>	20:00	19:00	14:00	13:00	17:00	16:00	21:00	19:00						13:00
<b>Volume</b>	10	50	97	92	57	20	5	2						273

Directional Peak Periods All Speeds	AM 7-9		NOON 12-2		PM 4-6		Off Peak Volumes					
	Volume	%	Volume	%	Volume	%	Volume	%				
	166	↔	4%	517	↔	14%	456	↔	12%	2638	↔	70%

Street Name	Direction	Percentiles					ADT
		15th	50th	Average	85th	95th	
NW 102nd Ave	North Bound	22	30	30	37	41	2907
NW 102nd Ave	South Bound	20	26	26	33	37	3777

**SPEED**

NW 104th Ave N/O NW 74th St

Day: Saturday  
Date: 5/14/2022City: Doral  
Project #: FL22\_140190\_002**Summary**

Time	< 15	15 - 19	20 - 24	25 - 29	30 - 34	35 - 39	40 - 44	45 - 49	50 - 54	55 - 59	60 - 64	65 - 69	70 +	Total
00:00 AM	0	8	16	59	60	26	7	2	0	0	0	0	0	178
01:00	0	8	12	26	34	14	8	0	0	0	0	0	0	102
02:00	1	3	15	25	31	18	6	2	0	0	0	0	0	101
03:00	0	3	10	11	19	16	2	0	0	0	0	0	0	61
04:00	1	1	9	15	11	10	2	1	0	0	0	0	0	50
05:00	0	1	8	12	11	8	6	1	0	0	0	0	0	47
06:00	1	2	6	16	20	6	5	2	1	0	0	0	0	59
07:00	2	6	16	27	24	11	4	2	1	0	0	0	0	93
08:00	0	16	39	44	51	18	5	0	3	0	0	0	0	176
09:00	3	19	47	75	77	31	10	2	1	0	0	0	0	265
10:00	3	33	103	83	85	40	13	3	0	0	0	0	0	363
11:00	8	40	103	117	82	51	5	0	0	0	0	0	0	406
12:00 PM	6	48	106	122	101	55	6	0	0	0	0	0	0	444
13:00	9	45	112	126	100	56	12	3	1	0	0	0	0	464
14:00	7	29	143	124	102	37	14	0	0	0	0	0	0	456
15:00	2	50	109	127	107	41	8	1	0	0	0	0	0	445
16:00	7	24	93	98	91	42	14	1	0	0	0	0	0	370
17:00	3	30	139	123	108	32	4	3	0	0	0	0	0	442
18:00	3	40	140	120	92	44	12	1	2	0	0	0	0	454
19:00	5	63	141	88	78	34	6	4	1	0	0	0	0	420
20:00	11	49	103	131	82	26	2	3	1	0	0	0	0	408
21:00	4	52	118	101	71	25	10	0	0	0	0	0	0	381
22:00	1	20	53	88	84	24	7	4	1	0	0	0	0	282
23:00	3	9	34	52	74	34	11	0	0	0	0	0	0	217
<b>Totals</b>	<b>80</b>	<b>599</b>	<b>1675</b>	<b>1810</b>	<b>1595</b>	<b>699</b>	<b>179</b>	<b>35</b>	<b>12</b>					<b>6684</b>
<b>% of Totals</b>	<b>1%</b>	<b>9%</b>	<b>25%</b>	<b>27%</b>	<b>24%</b>	<b>10%</b>	<b>3%</b>	<b>1%</b>	<b>0%</b>					<b>100%</b>

<b>AM Volumes</b>	19	140	384	510	505	249	73	15	6	0	0	0	0	1901
<b>% AM</b>	0%	2%	6%	8%	8%	4%	1%	0%	0%					28%
<b>AM Peak Hour</b>	11:00	11:00	10:00	11:00	10:00	11:00	10:00	10:00	08:00					11:00
<b>Volume</b>	8	40	103	117	85	51	13	3	3					406
<b>PM Volumes</b>	61	459	1291	1300	1090	450	106	20	6	0	0	0	0	4783
<b>% PM</b>	1%	7%	19%	19%	16%	7%	2%	0%	0%					72%
<b>PM Peak Hour</b>	20:00	19:00	14:00	20:00	17:00	13:00	14:00	19:00	18:00					13:00
<b>Volume</b>	11	63	143	131	108	56	14	4	2					464

Directional Peak Periods All Speeds	AM 7-9		NOON 12-2		PM 4-6		Off Peak Volumes	
	Volume	%	Volume	%	Volume	%	Volume	%
	269	↔ 4%	908	↔ 14%	812	↔ 12%	4695	↔ 70%

Street Name	Direction	Percentiles					
		15th	50th	Average	85th	95th	ADT
NW 102nd Ave	Summary	21	28	28	35	39	6684

**VOLUME**

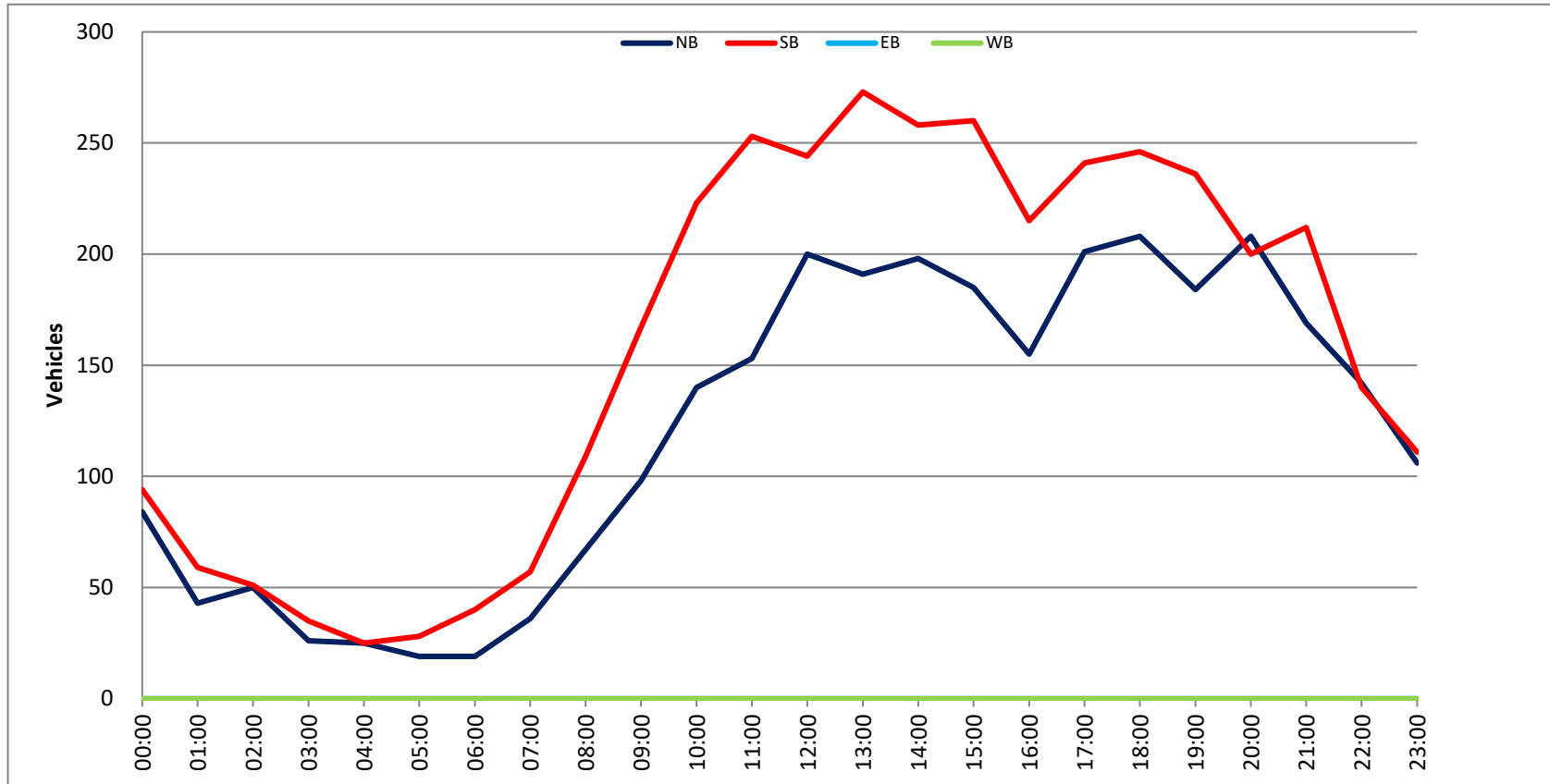
NW 104th Ave N/O NW 74th St

Day: Saturday  
 Date: 5/14/2022

City: Doral  
 Project #: FL22\_140190\_002

DAILY TOTALS					NB	SB	EB	WB	Total							
					2,907	3,777	0	0	6,684							
AM Period	NB	SB	EB	WB	TOTAL	PM Period	NB	SB	EB	WB	TOTAL					
00:00	22	23	0	0	45	12:00	47	55	0	0	102					
00:15	22	24	0	0	46	12:15	50	56	0	0	106					
00:30	19	22	0	0	41	12:30	50	70	0	0	120					
00:45	21	84	25	94	0	0	46	178	53	200	63	244	0	0	116	444
01:00	13	25	0	0	38	13:00	49	60	0	0	109					
01:15	10	19	0	0	29	13:15	53	65	0	0	118					
01:30	13	9	0	0	22	13:30	43	63	0	0	106					
01:45	7	43	6	59	0	0	13	102	46	191	85	273	0	0	131	464
02:00	10	12	0	0	22	14:00	51	59	0	0	110					
02:15	11	11	0	0	22	14:15	52	58	0	0	110					
02:30	17	14	0	0	31	14:30	52	69	0	0	121					
02:45	12	50	14	51	0	0	26	101	43	198	72	258	0	0	115	456
03:00	7	10	0	0	17	15:00	32	64	0	0	96					
03:15	8	13	0	0	21	15:15	39	75	0	0	114					
03:30	7	5	0	0	12	15:30	50	60	0	0	110					
03:45	4	26	7	35	0	0	11	61	64	185	61	260	0	0	125	445
04:00	2	9	0	0	11	16:00	34	59	0	0	93					
04:15	11	8	0	0	19	16:15	53	49	0	0	102					
04:30	8	4	0	0	12	16:30	31	47	0	0	78					
04:45	4	25	4	25	0	0	8	50	37	155	60	215	0	0	97	370
05:00	4	8	0	0	12	17:00	54	69	0	0	123					
05:15	6	4	0	0	10	17:15	52	53	0	0	105					
05:30	4	7	0	0	11	17:30	46	64	0	0	110					
05:45	5	19	9	28	0	0	14	47	49	201	55	241	0	0	104	442
06:00	6	9	0	0	15	18:00	48	62	0	0	110					
06:15	5	10	0	0	15	18:15	61	52	0	0	113					
06:30	5	10	0	0	15	18:30	47	68	0	0	115					
06:45	3	19	11	40	0	0	14	59	52	208	64	246	0	0	116	454
07:00	4	11	0	0	15	19:00	41	56	0	0	97					
07:15	5	12	0	0	17	19:15	49	62	0	0	111					
07:30	12	15	0	0	27	19:30	47	60	0	0	107					
07:45	15	36	19	57	0	0	34	93	47	184	58	236	0	0	105	420
08:00	12	20	0	0	32	20:00	52	51	0	0	103					
08:15	10	30	0	0	40	20:15	49	60	0	0	109					
08:30	15	31	0	0	46	20:30	57	38	0	0	95					
08:45	30	67	28	109	0	0	58	176	50	208	51	200	0	0	101	408
09:00	29	32	0	0	61	21:00	33	56	0	0	89					
09:15	23	41	0	0	64	21:15	52	56	0	0	108					
09:30	21	38	0	0	59	21:30	46	45	0	0	91					
09:45	25	98	56	167	0	0	81	265	38	169	55	212	0	0	93	381
10:00	27	49	0	0	76	22:00	47	42	0	0	89					
10:15	29	57	0	0	86	22:15	39	30	0	0	69					
10:30	48	55	0	0	103	22:30	28	34	0	0	62					
10:45	36	140	62	223	0	0	98	363	28	142	34	140	0	0	62	282
11:00	36	58	0	0	94	23:00	27	27	0	0	54					
11:15	36	59	0	0	95	23:15	29	22	0	0	51					
11:30	43	72	0	0	115	23:30	29	28	0	0	57					
11:45	38	153	64	253	0	0	102	406	21	106	34	111	0	0	55	217
<b>TOTALS</b>	760	1141			1901	<b>TOTALS</b>	2147	2636			4783					
<b>SPLIT %</b>	40.0%	60.0%			28.4%	<b>SPLIT %</b>	44.9%	55.1%			71.6%					

DAILY TOTALS					NB	SB	EB	WB	Total		
					2,907	3,777	0	0	6,684		
AM Peak Hour	11:45	11:00			11:45	PM Peak Hour	18:00	14:30	13:45		
AM Pk Volume	185	253			430	PM Pk Volume	208	280	472		
Pk Hr Factor	0.925	0.878			0.896	Pk Hr Factor	0.852	0.933	0.901		
7 - 9 Volume	103	166	0	0	269	4 - 6 Volume	356	456	812		
7 - 9 Peak Hour	08:00	08:00			08:00	4 - 6 Peak Hour	17:00	16:45	17:00		
7 - 9 Pk Volume	67	109	0	0	176	4 - 6 Pk Volume	201	246	442		
Pk Hr Factor	0.558	0.879	0.000	0.000	0.759	Pk Hr Factor	0.931	0.891	0.000	0.000	0.898







SPEED

NW 104th Ave N/O NW 74th St

Day: Sunday
Date: 5/15/2022

City: Doral
Project #: FL22\_140190\_002

Summary

Summary table with columns: Time, < 15, 15 - 19, 20 - 24, 25 - 29, 30 - 34, 35 - 39, 40 - 44, 45 - 49, 50 - 54, 55 - 59, 60 - 64, 65 - 69, 70+, Total. Rows include times from 00:00 AM to 23:45.

Summary table with columns: AM Volumes, AM Peak Hour, PM Volumes, PM Peak Hour. Rows include volume counts and percentages for AM and PM periods.

Directional Peak Periods table with columns: All Classes, AM 7-9, NOON 12-2, PM 4-6, Off Peak Volumes. Rows include Volume and % for each direction.

Street Name table with columns: Street Name, Direction, 15th, 50th, Average, 85th, 95th, ADT. Rows include NW 102nd Ave and Summary.

# SPEED

NW 104th Ave N/O NW 74th St

Day: Sunday  
Date: 5/15/2022

City: Doral  
Project #: FL22\_140190\_002n

## North Bound

Time	< 15	15 - 19	20 - 24	25 - 29	30 - 34	35 - 39	40 - 44	45 - 49	50 - 54	55 - 59	60 - 64	65 - 69	70 +	Total
00:00 AM	1	1	12	22	27	11	3	0	1	0	0	0	0	78
01:00	0	0	5	13	13	14	6	0	0	0	0	0	0	51
02:00	0	0	1	5	8	2	3	1	0	0	0	0	0	20
03:00	0	0	2	4	5	12	1	1	0	0	0	0	0	25
04:00	0	2	3	2	12	5	3	0	2	0	0	0	0	29
05:00	1	0	0	2	7	6	3	2	0	0	0	0	0	21
06:00	0	1	1	2	4	4	2	0	0	0	0	0	0	14
07:00	0	1	3	1	9	5	2	1	0	0	0	0	0	22
08:00	0	3	4	8	10	6	5	1	0	0	0	0	0	37
09:00	0	4	20	11	5	5	7	0	0	0	0	0	0	52
10:00	0	3	23	22	15	22	3	2	0	0	0	0	0	90
11:00	0	11	37	35	40	22	8	2	0	0	0	0	0	155
12:00 PM	0	11	43	38	37	32	6	2	0	0	0	0	0	169
13:00	0	7	51	34	42	37	4	2	1	0	0	0	0	178
14:00	1	8	43	50	42	30	8	3	1	0	0	0	0	186
15:00	0	3	59	43	48	18	6	0	0	0	0	0	0	177
16:00	0	11	46	57	42	12	7	1	2	0	0	0	0	178
17:00	0	10	42	36	51	24	3	4	0	0	0	0	0	170
18:00	0	12	38	39	43	27	7	1	0	0	0	0	0	167
19:00	0	11	66	50	36	22	2	1	0	0	0	0	0	188
20:00	2	26	57	54	63	19	4	0	2	0	0	0	0	227
21:00	0	20	51	32	42	15	6	0	0	0	0	0	0	166
22:00	4	3	14	26	35	19	7	0	1	0	0	0	0	109
23:00	0	0	11	16	24	15	3	1	0	0	0	0	0	70
<b>Totals</b>	<b>9</b>	<b>148</b>	<b>632</b>	<b>602</b>	<b>660</b>	<b>384</b>	<b>109</b>	<b>25</b>	<b>10</b>					<b>2579</b>
<b>% of Totals</b>	<b>0%</b>	<b>6%</b>	<b>25%</b>	<b>23%</b>	<b>26%</b>	<b>15%</b>	<b>4%</b>	<b>1%</b>	<b>0%</b>					<b>100%</b>

<b>AM Volumes</b>	2	26	111	127	155	114	46	10	3	0	0	0	0	594
<b>% AM</b>	0%	1%	4%	5%	6%	4%	2%	0%	0%					23%
<b>AM Peak Hour</b>		11:00	11:00	11:00	11:00	10:00	11:00	05:00	04:00					11:00
<b>Volume</b>	1	11	37	35	40	22	8	2	2					155
<b>PM Volumes</b>	7	122	521	475	505	270	63	15	7	0	0	0	0	1985
<b>% PM</b>	0%	5%	20%	18%	20%	10%	2%	1%	0%					77%
<b>PM Peak Hour</b>	22:00	20:00	19:00	16:00	20:00	13:00	14:00	17:00	16:00					20:00
<b>Volume</b>	4	26	66	57	63	37	8	4	2					227

Directional Peak Periods All Speeds	AM 7-9		NOON 12-2		PM 4-6		Off Peak Volumes	
	Volume	%	Volume	%	Volume	%	Volume	%
	59	↔ 2%	347	↔ 13%	348	↔ 13%	1825	↔ 71%

Street Name	Direction	Percentiles					
		15th	50th	Average	85th	95th	ADT
NW 102nd Ave	North Bound	22	29	29	37	41	2579
NW 102nd Ave	South Bound	21	27	27	34	38	3142

**SPEED**

NW 104th Ave N/O NW 74th St

Day: Sunday  
Date: 5/15/2022City: Doral  
Project #: FL22\_140190\_002s**South Bound**

Time	< 15	15 - 19	20 - 24	25 - 29	30 - 34	35 - 39	40 - 44	45 - 49	50 - 54	55 - 59	60 - 64	65 - 69	70 +	Total
00:00 AM	0	9	16	23	20	6	5	0	0	0	0	0	0	79
01:00	0	0	9	19	16	8	3	0	0	0	0	0	0	55
02:00	0	3	6	8	12	5	2	0	0	0	0	0	0	36
03:00	0	1	2	3	4	3	0	1	0	0	0	0	0	14
04:00	0	0	3	4	5	2	0	0	0	0	0	0	0	14
05:00	2	1	2	10	6	4	2	0	0	0	0	0	0	27
06:00	1	1	6	8	7	6	0	0	0	0	0	0	0	29
07:00	0	4	10	15	7	6	0	1	0	0	0	0	0	43
08:00	3	4	12	21	29	10	3	1	0	0	0	0	0	83
09:00	2	7	26	32	28	12	3	1	0	0	0	0	0	111
10:00	3	19	53	60	35	18	6	0	0	0	0	0	0	194
11:00	2	13	54	71	38	14	5	1	0	0	0	0	0	198
12:00 PM	4	28	68	72	44	19	1	0	1	0	0	0	0	237
13:00	8	15	62	85	54	16	3	0	0	0	0	0	0	243
14:00	8	25	74	78	38	13	4	0	0	0	0	0	0	240
15:00	2	20	72	70	38	10	1	0	1	0	0	0	0	214
16:00	2	12	66	65	45	11	5	0	0	0	0	0	0	206
17:00	1	23	60	52	45	14	5	0	0	0	0	0	0	200
18:00	2	14	58	60	29	14	3	0	0	0	0	0	0	180
19:00	4	28	63	61	25	11	1	0	0	0	0	0	0	193
20:00	3	36	61	69	29	3	1	0	0	0	0	0	0	202
21:00	1	17	51	48	23	7	0	0	0	0	0	0	0	147
22:00	2	14	37	41	31	6	1	1	0	0	0	0	0	133
23:00	1	4	8	21	16	12	1	1	0	0	0	0	0	64
<b>Totals</b>	<b>51</b>	<b>298</b>	<b>879</b>	<b>996</b>	<b>624</b>	<b>230</b>	<b>55</b>	<b>7</b>	<b>2</b>					<b>3142</b>
<b>% of Totals</b>	<b>2%</b>	<b>9%</b>	<b>28%</b>	<b>32%</b>	<b>20%</b>	<b>7%</b>	<b>2%</b>	<b>0%</b>	<b>0%</b>					<b>100%</b>

<b>AM Volumes</b>	13	62	199	274	207	94	29	5	0	0	0	0	0	883
<b>% AM</b>	0%	2%	6%	9%	7%	3%	1%	0%						28%
<b>AM Peak Hour</b>	08:00	10:00	11:00	11:00	11:00	10:00	10:00	03:00						11:00
<b>Volume</b>	3	19	54	71	38	18	6	1						198
<b>PM Volumes</b>	38	236	680	722	417	136	26	2	2	0	0	0	0	2259
<b>% PM</b>	1%	8%	22%	23%	13%	4%	1%	0%	0%					72%
<b>PM Peak Hour</b>	13:00	20:00	14:00	13:00	13:00	12:00	16:00	22:00	12:00					13:00
<b>Volume</b>	8	36	74	85	54	19	5	1	1					243

Directional Peak Periods All Speeds	AM 7-9		NOON 12-2		PM 4-6		Off Peak Volumes					
	Volume	%	Volume	%	Volume	%	Volume	%				
	126	↔	4%	480	↔	15%	406	↔	13%	2130	↔	68%

Street Name	Direction	Percentiles					ADT
		15th	50th	Average	85th	95th	
NW 102nd Ave	North Bound	22	29	29	37	41	2579
NW 102nd Ave	South Bound	21	27	27	34	38	3142

**SPEED**

NW 104th Ave N/O NW 74th St

Day: Sunday  
Date: 5/15/2022City: Doral  
Project #: FL22\_140190\_002**Summary**

Time	< 15	15 - 19	20 - 24	25 - 29	30 - 34	35 - 39	40 - 44	45 - 49	50 - 54	55 - 59	60 - 64	65 - 69	70 +	Total
00:00 AM	1	10	28	45	47	17	8	0	1	0	0	0	0	157
01:00	0	0	14	32	29	22	9	0	0	0	0	0	0	106
02:00	0	3	7	13	20	7	5	1	0	0	0	0	0	56
03:00	0	1	4	7	9	15	1	2	0	0	0	0	0	39
04:00	0	2	6	6	17	7	3	0	2	0	0	0	0	43
05:00	3	1	2	12	13	10	5	2	0	0	0	0	0	48
06:00	1	2	7	10	11	10	2	0	0	0	0	0	0	43
07:00	0	5	13	16	16	11	2	2	0	0	0	0	0	65
08:00	3	7	16	29	39	16	8	2	0	0	0	0	0	120
09:00	2	11	46	43	33	17	10	1	0	0	0	0	0	163
10:00	3	22	76	82	50	40	9	2	0	0	0	0	0	284
11:00	2	24	91	106	78	36	13	3	0	0	0	0	0	353
12:00 PM	4	39	111	110	81	51	7	2	1	0	0	0	0	406
13:00	8	22	113	119	96	53	7	2	1	0	0	0	0	421
14:00	9	33	117	128	80	43	12	3	1	0	0	0	0	426
15:00	2	23	131	113	86	28	7	0	1	0	0	0	0	391
16:00	2	23	112	122	87	23	12	1	2	0	0	0	0	384
17:00	1	33	102	88	96	38	8	4	0	0	0	0	0	370
18:00	2	26	96	99	72	41	10	1	0	0	0	0	0	347
19:00	4	39	129	111	61	33	3	1	0	0	0	0	0	381
20:00	5	62	118	123	92	22	5	0	2	0	0	0	0	429
21:00	1	37	102	80	65	22	6	0	0	0	0	0	0	313
22:00	6	17	51	67	66	25	8	1	1	0	0	0	0	242
23:00	1	4	19	37	40	27	4	2	0	0	0	0	0	134
<b>Totals</b>	<b>60</b>	<b>446</b>	<b>1511</b>	<b>1598</b>	<b>1284</b>	<b>614</b>	<b>164</b>	<b>32</b>	<b>12</b>					<b>5721</b>
<b>% of Totals</b>	<b>1%</b>	<b>8%</b>	<b>26%</b>	<b>28%</b>	<b>22%</b>	<b>11%</b>	<b>3%</b>	<b>1%</b>	<b>0%</b>					<b>100%</b>

<b>AM Volumes</b>	15	88	310	401	362	208	75	15	3	0	0	0	0	1477
<b>% AM</b>	0%	2%	5%	7%	6%	4%	1%	0%	0%					26%
<b>AM Peak Hour</b>	05:00	11:00	11:00	11:00	11:00	10:00	11:00	11:00	04:00					11:00
<b>Volume</b>	3	24	91	106	78	40	13	3	2					353
<b>PM Volumes</b>	45	358	1201	1197	922	406	89	17	9	0	0	0	0	4244
<b>% PM</b>	1%	6%	21%	21%	16%	7%	2%	0%	0%					74%
<b>PM Peak Hour</b>	14:00	20:00	15:00	14:00	13:00	13:00	14:00	17:00	16:00					20:00
<b>Volume</b>	9	62	131	128	96	53	12	4	2					429
<b>Directional Peak Periods</b>			<b>AM 7-9</b>				<b>NOON 12-2</b>				<b>PM 4-6</b>		<b>Off Peak Volumes</b>	
<b>All Speeds</b>			Volume		%		Volume		%		Volume		%	
			185 ↔		3%		827 ↔		14%		754 ↔		3955 ↔ 69%	

Street Name	Direction	Percentiles					
		15th	50th	Average	85th	95th	ADT
NW 102nd Ave	Summary	21	28	28	35	39	5721

**VOLUME**

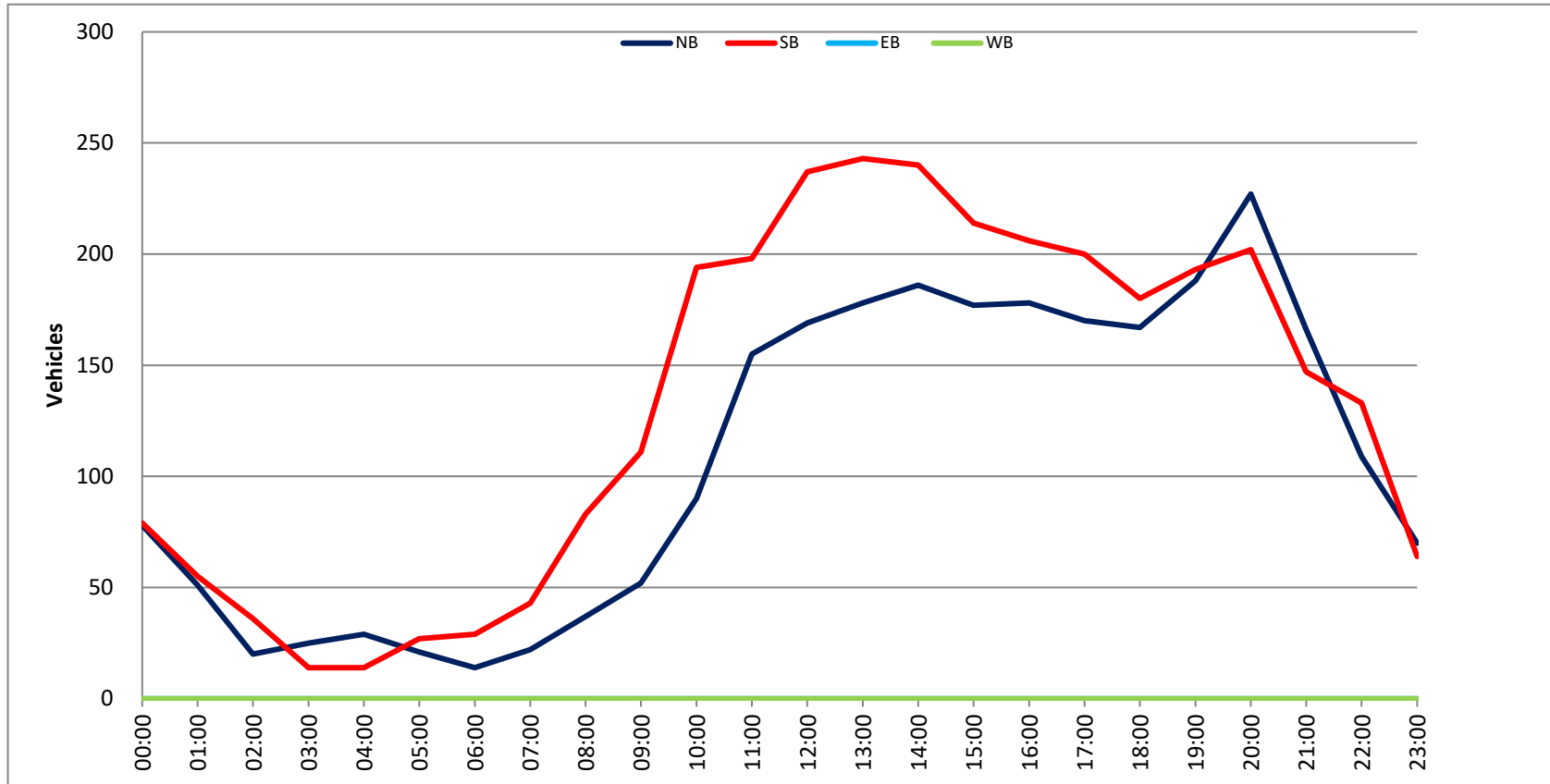
NW 104th Ave N/O NW 74th St

Day: Sunday  
 Date: 5/15/2022

City: Doral  
 Project #: FL22\_140190\_002

DAILY TOTALS					NB	SB	EB	WB	Total							
					2,579	3,142	0	0	5,721							
AM Period	NB	SB	EB	WB	TOTAL	PM Period	NB	SB	EB	WB	TOTAL					
00:00	27	23	0	0	50	12:00	37	54	0	0	91					
00:15	21	23	0	0	44	12:15	37	60	0	0	97					
00:30	19	20	0	0	39	12:30	53	71	0	0	124					
00:45	11	78	13	79	0	0	24	157	42	169	52	237	0	0	94	406
01:00	13	20	0	0	33	13:00	41	50	0	0	91					
01:15	14	14	0	0	28	13:15	47	70	0	0	117					
01:30	14	6	0	0	20	13:30	37	65	0	0	102					
01:45	10	51	15	55	0	0	25	106	53	178	58	243	0	0	111	421
02:00	7	6	0	0	13	14:00	45	46	0	0	91					
02:15	5	10	0	0	15	14:15	45	57	0	0	102					
02:30	5	13	0	0	18	14:30	52	68	0	0	120					
02:45	3	20	7	36	0	0	10	56	44	186	69	240	0	0	113	426
03:00	3	4	0	0	7	15:00	43	61	0	0	104					
03:15	11	4	0	0	15	15:15	49	47	0	0	96					
03:30	7	2	0	0	9	15:30	47	44	0	0	91					
03:45	4	25	4	14	0	0	8	39	38	177	62	214	0	0	100	391
04:00	9	2	0	0	11	16:00	35	64	0	0	99					
04:15	11	4	0	0	15	16:15	49	55	0	0	104					
04:30	3	6	0	0	9	16:30	49	36	0	0	85					
04:45	6	29	2	14	0	0	8	43	45	178	51	206	0	0	96	384
05:00	6	10	0	0	16	17:00	42	55	0	0	97					
05:15	4	4	0	0	8	17:15	45	47	0	0	92					
05:30	6	5	0	0	11	17:30	38	42	0	0	80					
05:45	5	21	8	27	0	0	13	48	45	170	56	200	0	0	101	370
06:00	7	2	0	0	9	18:00	49	41	0	0	90					
06:15	2	11	0	0	13	18:15	48	39	0	0	87					
06:30	2	5	0	0	7	18:30	35	44	0	0	79					
06:45	3	14	11	29	0	0	14	43	35	167	56	180	0	0	91	347
07:00	5	14	0	0	19	19:00	54	43	0	0	97					
07:15	4	9	0	0	13	19:15	43	52	0	0	95					
07:30	6	6	0	0	12	19:30	52	45	0	0	97					
07:45	7	22	14	43	0	0	21	65	39	188	53	193	0	0	92	381
08:00	8	15	0	0	23	20:00	51	51	0	0	102					
08:15	5	24	0	0	29	20:15	74	50	0	0	124					
08:30	12	28	0	0	40	20:30	53	50	0	0	103					
08:45	12	37	16	83	0	0	28	120	49	227	51	202	0	0	100	429
09:00	8	32	0	0	40	21:00	54	36	0	0	90					
09:15	11	28	0	0	39	21:15	37	43	0	0	80					
09:30	16	22	0	0	38	21:30	33	39	0	0	72					
09:45	17	52	29	111	0	0	46	163	42	166	29	147	0	0	71	313
10:00	10	44	0	0	54	22:00	29	34	0	0	63					
10:15	28	47	0	0	75	22:15	27	33	0	0	60					
10:30	25	47	0	0	72	22:30	34	30	0	0	64					
10:45	27	90	56	194	0	0	83	284	19	109	36	133	0	0	55	242
11:00	37	48	0	0	85	23:00	18	21	0	0	39					
11:15	28	52	0	0	80	23:15	25	18	0	0	43					
11:30	48	41	0	0	89	23:30	11	14	0	0	25					
11:45	42	155	57	198	0	0	99	353	16	70	11	64	0	0	27	134
<b>TOTALS</b>	594	883			1477	<b>TOTALS</b>	1985	2259			4244					
<b>SPLIT %</b>	40.2%	59.8%			25.8%	<b>SPLIT %</b>	46.8%	53.2%			74.2%					

DAILY TOTALS					NB	SB	EB	WB	Total		
					2,579	3,142	0	0	5,721		
AM Peak Hour	11:45	11:45			11:45	PM Peak Hour	20:15	14:15	14:15		
AM Pk Volume	169	242			411	PM Pk Volume	230	255	439		
Pk Hr Factor	0.797	0.852			0.829	Pk Hr Factor	0.777	0.924	0.915		
7 - 9 Volume	59	126	0	0	185	4 - 6 Volume	348	406	0	0	754
7 - 9 Peak Hour	08:00	08:00			08:00	4 - 6 Peak Hour	16:15	16:00			16:00
7 - 9 Pk Volume	37	83	0	0	120	4 - 6 Pk Volume	185	206	0	0	384
Pk Hr Factor	0.771	0.741	0.000	0.000	0.750	Pk Hr Factor	0.944	0.805	0.000	0.000	0.923







SPEED

NW 104th Ave N/O NW 74th St

Day: Monday  
Date: 5/16/2022

City: Doral  
Project #: FL22\_140190\_002

Summary

Table with columns: Time, < 15, 15 - 19, 20 - 24, 25 - 29, 30 - 34, 35 - 39, 40 - 44, 45 - 49, 50 - 54, 55 - 59, 60 - 64, 65 - 69, 70+, Total. Rows include hourly intervals from 00:00 AM to 23:45.

Summary statistics table including AM Peak Hour, PM Peak Hour, Directional Peak Periods, and Percentiles (15th, 50th, Average, 85th, 95th, ADT).

**SPEED**

NW 104th Ave N/O NW 74th St

Day: Monday  
Date: 5/16/2022City: Doral  
Project #: FL22\_140190\_002n**North Bound**

Time	< 15	15 - 19	20 - 24	25 - 29	30 - 34	35 - 39	40 - 44	45 - 49	50 - 54	55 - 59	60 - 64	65 - 69	70 +	Total
00:00 AM	1	0	1	5	11	7	4	0	0	0	0	0	0	29
01:00	0	0	0	4	2	2	0	1	0	0	0	0	0	9
02:00	0	1	1	3	2	2	0	0	0	0	0	0	0	9
03:00	0	0	0	1	5	2	3	0	0	0	0	0	0	11
04:00	0	0	1	3	3	6	0	0	0	0	0	0	0	13
05:00	0	1	3	1	2	1	1	0	0	0	0	0	0	9
06:00	1	1	8	6	6	7	5	0	0	0	0	0	0	34
07:00	0	5	18	22	49	31	3	1	0	0	0	0	0	129
08:00	0	12	30	27	65	32	9	1	0	0	0	0	0	176
09:00	1	10	23	25	34	18	7	0	0	0	0	0	0	118
10:00	1	6	8	20	26	18	4	0	0	0	0	0	0	83
11:00	1	6	31	19	28	25	12	2	0	0	0	0	0	124
12:00 PM	0	10	38	20	46	29	4	1	2	0	0	0	0	150
13:00	0	7	38	33	55	28	13	1	0	0	0	0	0	175
14:00	1	6	36	34	46	26	13	1	1	0	0	0	0	164
15:00	1	10	41	53	80	40	9	0	1	0	0	0	0	235
16:00	0	15	33	44	66	54	5	2	0	0	0	0	0	219
17:00	0	13	56	51	98	54	7	2	0	0	0	0	0	281
18:00	1	17	65	71	101	42	14	2	1	0	0	0	0	314
19:00	1	20	67	69	76	28	8	0	0	0	0	0	0	269
20:00	0	11	74	59	56	13	5	0	0	0	0	0	0	218
21:00	0	9	58	44	44	32	6	1	0	0	0	0	0	194
22:00	0	4	17	28	35	14	4	1	0	0	0	0	0	103
23:00	0	2	5	16	23	20	1	0	0	0	0	0	0	67
<b>Totals</b>	<b>9</b>	<b>166</b>	<b>652</b>	<b>658</b>	<b>959</b>	<b>531</b>	<b>137</b>	<b>16</b>	<b>5</b>					<b>3133</b>
<b>% of Totals</b>	<b>0%</b>	<b>5%</b>	<b>21%</b>	<b>21%</b>	<b>31%</b>	<b>17%</b>	<b>4%</b>	<b>1%</b>	<b>0%</b>					<b>100%</b>

<b>AM Volumes</b>	5	42	124	136	233	151	48	5	0	0	0	0	0	744			
<b>% AM</b>	0%	1%	4%	4%	7%	5%	2%	0%						24%			
<b>AM Peak Hour</b>		08:00	11:00	08:00	08:00	08:00	11:00	11:00						08:00			
<b>Volume</b>	1	12	31	27	65	32	12	2						176			
<b>PM Volumes</b>	4	124	528	522	726	380	89	11	5	0	0	0	0	2389			
<b>% PM</b>	0%	4%	17%	17%	23%	12%	3%	0%	0%					76%			
<b>PM Peak Hour</b>	14:00	19:00	20:00	18:00	18:00	16:00	18:00	16:00	12:00					18:00			
<b>Volume</b>	1	20	74	71	101	54	14	2	2					314			
<b>Directional Peak Periods</b>		<b>AM 7-9</b>				<b>NOON 12-2</b>				<b>PM 4-6</b>				<b>Off Peak Volumes</b>			
<b>All Speeds</b>		Volume		%		Volume		%		Volume		%		Volume		%	
		305		↔ 10%		325		↔ 10%		500		↔ 16%		2003		↔ 64%	

Street Name	Direction	Percentiles					ADT
		15th	50th	Average	85th	95th	
NW 102nd Ave	North Bound	22	30	30	37	40	3133
NW 102nd Ave	South Bound	18	25	25	32	36	4091

# SPEED

NW 104th Ave N/O NW 74th St

Day: Monday  
Date: 5/16/2022

City: Doral  
Project #: FL22\_140190\_002s

## South Bound

Time	< 15	15 - 19	20 - 24	25 - 29	30 - 34	35 - 39	40 - 44	45 - 49	50 - 54	55 - 59	60 - 64	65 - 69	70 +	Total
00:00 AM	0	5	6	9	13	2	3	0	0	0	0	0	0	38
01:00	0	0	1	3	4	5	1	0	0	0	0	0	0	14
02:00	0	2	2	6	5	2	0	1	0	0	0	0	0	18
03:00	0	0	1	1	4	1	0	0	1	0	0	0	0	8
04:00	0	0	4	4	8	3	1	0	0	0	0	0	0	20
05:00	0	0	10	11	9	4	1	0	0	0	0	0	0	35
06:00	2	10	13	21	23	12	3	3	0	0	0	0	0	87
07:00	11	30	63	78	75	11	8	0	0	0	0	0	0	276
08:00	60	63	112	92	39	14	2	1	0	0	0	0	0	383
09:00	31	30	51	80	48	14	4	2	0	0	0	0	0	260
10:00	10	18	54	61	41	13	3	0	0	0	0	0	0	200
11:00	15	29	68	47	26	4	2	0	0	0	0	0	0	191
12:00 PM	12	19	49	46	43	8	2	0	0	0	0	0	0	179
13:00	9	42	60	54	22	5	0	0	0	0	0	0	0	192
14:00	15	43	79	92	46	11	1	0	0	0	0	0	0	287
15:00	9	32	77	93	56	18	4	0	0	0	0	0	0	289
16:00	8	35	59	78	56	11	7	1	0	0	0	0	0	255
17:00	11	54	68	78	39	5	2	0	0	0	0	0	0	257
18:00	15	53	98	86	28	4	0	0	0	0	0	0	0	284
19:00	14	54	92	83	33	6	1	0	0	0	0	0	0	283
20:00	10	46	71	66	28	8	0	0	0	0	0	0	0	229
21:00	2	18	41	42	36	5	4	0	0	0	0	0	0	148
22:00	1	11	21	28	21	2	3	0	0	0	0	0	0	87
23:00	0	5	10	23	22	6	5	0	0	0	0	0	0	71
<b>Totals</b>	<b>235</b>	<b>599</b>	<b>1110</b>	<b>1182</b>	<b>725</b>	<b>174</b>	<b>57</b>	<b>8</b>	<b>1</b>					<b>4091</b>
% of Totals	6%	15%	27%	29%	18%	4%	1%	0%	0%					100%

AM Volumes	129	187	385	413	295	85	28	7	1	0	0	0	0	1530
% AM	3%	5%	9%	10%	7%	2%	1%	0%	0%					37%
AM Peak Hour	08:00	08:00	08:00	08:00	07:00	08:00	07:00	06:00	03:00					08:00
Volume	60	63	112	92	75	14	8	3	1					383
PM Volumes	106	412	725	769	430	89	29	1	0	0	0	0	0	2561
% PM	3%	10%	18%	19%	11%	2%	1%	0%						63%
PM Peak Hour	14:00	17:00	18:00	15:00	15:00	15:00	16:00	16:00						15:00
Volume	15	54	98	93	56	18	7	1						289

Directional Peak Periods All Speeds	AM 7-9		NOON 12-2		PM 4-6		Off Peak Volumes	
	Volume	%	Volume	%	Volume	%	Volume	%
	659	↔ 16%	371	↔ 9%	512	↔ 13%	2549	↔ 62%

Street Name	Direction	Percentiles					
		15th	50th	Average	85th	95th	ADT
NW 102nd Ave	North Bound	22	30	30	37	40	3133
NW 102nd Ave	South Bound	18	25	25	32	36	4091

**SPEED**

NW 104th Ave N/O NW 74th St

Day: Monday  
Date: 5/16/2022City: Doral  
Project #: FL22\_140190\_002**Summary**

Time	< 15	15 - 19	20 - 24	25 - 29	30 - 34	35 - 39	40 - 44	45 - 49	50 - 54	55 - 59	60 - 64	65 - 69	70 +	Total
00:00 AM	1	5	7	14	24	9	7	0	0	0	0	0	0	67
01:00	0	0	1	7	6	7	1	1	0	0	0	0	0	23
02:00	0	3	3	9	7	4	0	1	0	0	0	0	0	27
03:00	0	0	1	2	9	3	3	0	1	0	0	0	0	19
04:00	3	0	5	7	11	9	1	0	0	0	0	0	0	36
05:00	0	1	13	12	11	5	2	0	0	0	0	0	0	44
06:00	3	11	21	27	29	19	8	3	0	0	0	0	0	121
07:00	11	35	81	100	124	42	11	1	0	0	0	0	0	405
08:00	60	75	142	119	104	46	11	2	0	0	0	0	0	559
09:00	32	40	74	105	82	32	11	2	0	0	0	0	0	378
10:00	11	24	62	81	67	31	7	0	0	0	0	0	0	283
11:00	16	35	99	66	54	29	14	2	0	0	0	0	0	315
12:00 PM	12	29	87	66	89	37	6	1	2	0	0	0	0	329
13:00	9	49	98	87	77	33	13	1	0	0	0	0	0	367
14:00	16	49	115	126	92	37	14	1	1	0	0	0	0	451
15:00	10	42	118	146	136	58	13	0	1	0	0	0	0	524
16:00	8	50	92	122	122	65	12	3	0	0	0	0	0	474
17:00	11	67	124	129	137	59	9	2	0	0	0	0	0	538
18:00	16	70	163	157	129	46	14	2	1	0	0	0	0	598
19:00	15	74	159	152	109	34	9	0	0	0	0	0	0	552
20:00	10	57	145	125	84	21	5	0	0	0	0	0	0	447
21:00	2	27	99	86	80	37	10	1	0	0	0	0	0	342
22:00	1	15	38	56	56	16	7	1	0	0	0	0	0	190
23:00	0	7	15	39	45	26	6	0	0	0	0	0	0	138
<b>Totals</b>	<b>247</b>	<b>765</b>	<b>1762</b>	<b>1840</b>	<b>1684</b>	<b>705</b>	<b>194</b>	<b>24</b>	<b>6</b>					<b>7227</b>
<b>% of Totals</b>	<b>3%</b>	<b>11%</b>	<b>24%</b>	<b>25%</b>	<b>23%</b>	<b>10%</b>	<b>3%</b>	<b>0%</b>	<b>0%</b>					<b>100%</b>

<b>AM Volumes</b>	137	229	509	549	528	236	76	12	1	0	0	0	0	2277
<b>% AM</b>	2%	3%	7%	8%	7%	3%	1%	0%	0%					32%
<b>AM Peak Hour</b>	08:00	08:00	08:00	08:00	07:00	08:00	11:00	06:00	03:00					08:00
<b>Volume</b>	60	75	142	119	124	46	14	3	1					559
<b>PM Volumes</b>	110	536	1253	1291	1156	469	118	12	5	0	0	0	0	4950
<b>% PM</b>	2%	7%	17%	18%	16%	6%	2%	0%	0%					68%
<b>PM Peak Hour</b>	14:00	19:00	18:00	18:00	17:00	16:00	14:00	16:00	12:00					18:00
<b>Volume</b>	16	74	163	157	137	65	14	3	2					598
<b>Directional Peak Periods</b>			<b>AM 7-9</b>				<b>NOON 12-2</b>				<b>PM 4-6</b>		<b>Off Peak Volumes</b>	
<b>All Speeds</b>			Volume		%	Volume		%	Volume		%	Volume		%
			964	↔	13%	696	↔	10%	1012	↔	14%	4555	↔	63%

Street Name	Direction	Percentiles					
		15th	50th	Average	85th	95th	ADT
NW 102nd Ave	Summary	20	27	27	35	39	7227

**VOLUME**

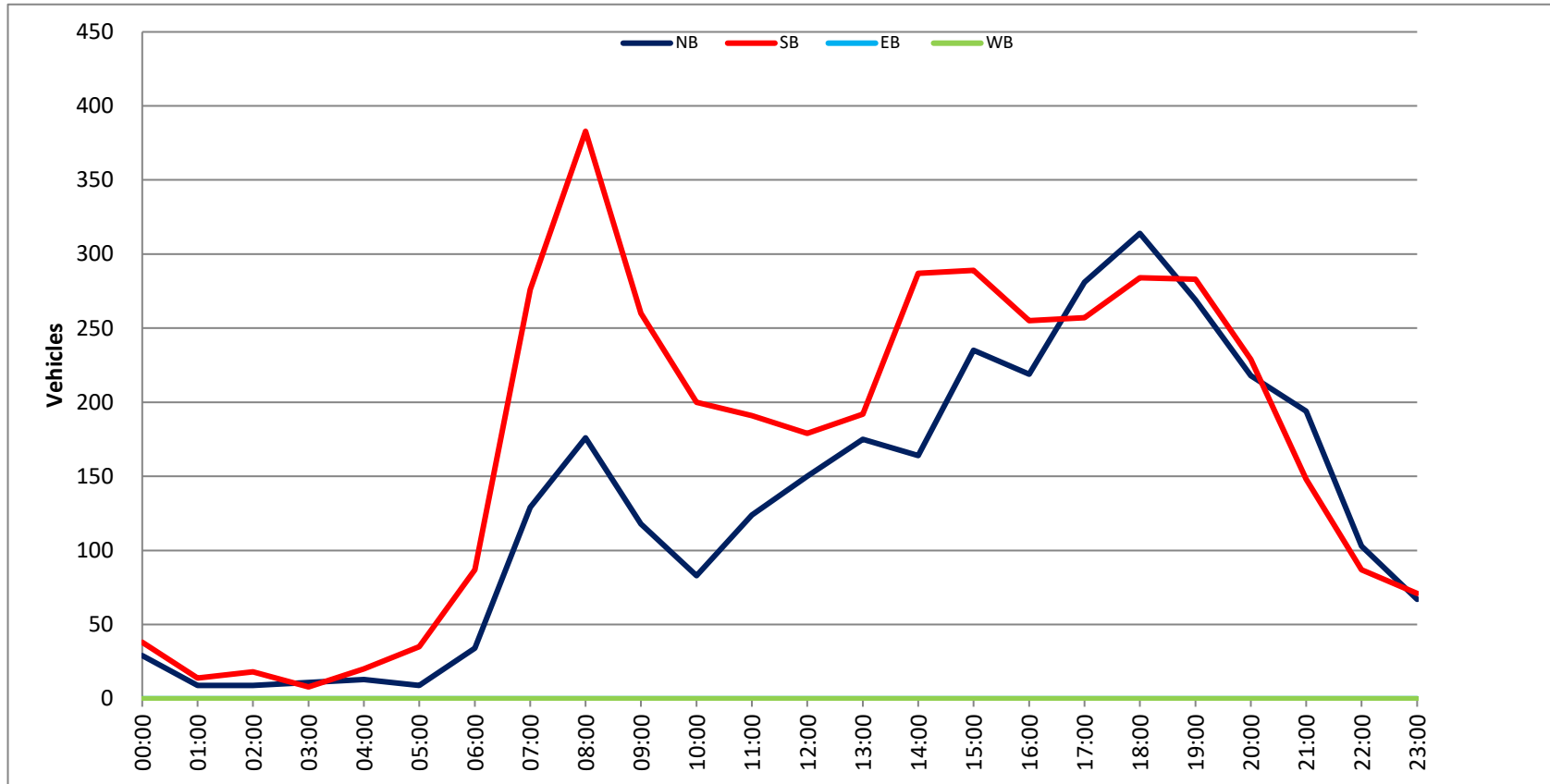
NW 104th Ave N/O NW 74th St

Day: Monday  
 Date: 5/16/2022

City: Doral  
 Project #: FL22\_140190\_002

DAILY TOTALS					NB	SB	EB	WB	Total		
					3,133	4,091	0	0	7,224		
AM Period	NB	SB	EB	WB	TOTAL	PM Period	NB	SB	EB	WB	TOTAL
00:00	9	13	0	0	22	12:00	35	37	0	0	72
00:15	10	12	0	0	22	12:15	30	48	0	0	78
00:30	2	7	0	0	9	12:30	41	50	0	0	91
00:45	8	29	6	38	14	12:45	44	150	44	179	88
					67						329
01:00	1	5	0	0	6	13:00	44	49	0	0	93
01:15	2	5	0	0	7	13:15	41	49	0	0	90
01:30	5	2	0	0	7	13:30	35	44	0	0	79
01:45	1	9	2	14	3	13:45	55	175	50	192	105
					23						367
02:00	2	10	0	0	12	14:00	39	61	0	0	100
02:15	0	2	0	0	2	14:15	44	69	0	0	113
02:30	4	0	0	0	4	14:30	41	75	0	0	116
02:45	3	9	6	18	9	14:45	40	164	82	287	122
					27						451
03:00	6	4	0	0	10	15:00	53	84	0	0	137
03:15	1	2	0	0	3	15:15	46	59	0	0	105
03:30	1	1	0	0	2	15:30	58	85	0	0	143
03:45	3	11	1	8	4	15:45	78	235	61	289	139
					19						524
04:00	1	7	0	0	8	16:00	44	60	0	0	104
04:15	4	1	0	0	5	16:15	45	65	0	0	110
04:30	6	7	0	0	13	16:30	55	65	0	0	120
04:45	2	13	5	20	7	16:45	75	219	65	255	140
					33						474
05:00	1	8	0	0	9	17:00	65	51	0	0	116
05:15	1	9	0	0	10	17:15	66	67	0	0	133
05:30	2	8	0	0	10	17:30	75	73	0	0	148
05:45	5	9	10	35	15	17:45	75	281	66	257	141
					44						538
06:00	2	11	0	0	13	18:00	79	58	0	0	137
06:15	8	25	0	0	33	18:15	86	96	0	0	182
06:30	8	17	0	0	25	18:30	86	73	0	0	159
06:45	16	34	34	87	50	18:45	63	314	57	284	120
					121						598
07:00	31	49	0	0	80	19:00	70	71	0	0	141
07:15	28	68	0	0	96	19:15	68	73	0	0	141
07:30	28	73	0	0	101	19:30	80	79	0	0	159
07:45	42	129	86	276	128	19:45	51	269	60	283	111
					405						552
08:00	49	111	0	0	160	20:00	56	73	0	0	129
08:15	44	94	0	0	138	20:15	64	53	0	0	117
08:30	57	106	0	0	163	20:30	44	53	0	0	97
08:45	26	176	72	383	98	20:45	54	218	50	229	104
					559						447
09:00	30	64	0	0	94	21:00	53	49	0	0	102
09:15	22	72	0	0	94	21:15	60	37	0	0	97
09:30	34	58	0	0	92	21:30	35	31	0	0	66
09:45	32	118	66	260	98	21:45	46	194	31	148	77
					378						342
10:00	19	59	0	0	78	22:00	27	25	0	0	52
10:15	24	48	0	0	72	22:15	32	25	0	0	57
10:30	16	49	0	0	65	22:30	27	16	0	0	43
10:45	24	83	44	200	68	22:45	17	103	21	87	38
					283						190
11:00	34	49	0	0	83	23:00	22	20	0	0	42
11:15	33	51	0	0	84	23:15	16	13	0	0	29
11:30	34	41	0	0	75	23:30	17	20	0	0	37
11:45	23	124	50	191	73	23:45	12	67	18	71	30
					315						138
<b>TOTALS</b>	<b>744</b>	<b>1530</b>			<b>2274</b>	<b>TOTALS</b>	<b>2389</b>	<b>2561</b>			<b>4950</b>
<b>SPLIT %</b>	<b>32.7%</b>	<b>67.3%</b>			<b>31.5%</b>	<b>SPLIT %</b>	<b>48.3%</b>	<b>51.7%</b>			<b>68.5%</b>

DAILY TOTALS					NB	SB	EB	WB	Total
					3,133	4,091	0	0	7,224
AM Peak Hour	07:45	07:45			07:45	PM Peak Hour	17:45	14:15	17:45
AM Pk Volume	192	397			589	PM Pk Volume	326	310	619
Pk Hr Factor	0.842	0.894			0.903	Pk Hr Factor	0.948	0.923	0.850
7 - 9 Volume	305	659	0	0	964	4 - 6 Volume	500	512	1012
7 - 9 Peak Hour	07:45	07:45			07:45	4 - 6 Peak Hour	16:45	17:00	17:00
7 - 9 Pk Volume	192	397	0	0	589	4 - 6 Pk Volume	281	257	538
Pk Hr Factor	0.842	0.894	0.000	0.000	0.903	Pk Hr Factor	0.937	0.880	0.909



78th St E/O NW 74th St







# SPEED

78th St E/O NW 74th St

Day: Thursday  
Date: 5/19/2022

City: Doral  
Project #: FL22\_140190\_003e

**East Bound**

Time	< 15	15 - 19	20 - 24	25 - 29	30 - 34	35 - 39	40 - 44	45 - 49	50 - 54	55 - 59	60 - 64	65 - 69	70 +	Total
00:00 AM	0	0	1	4	6	0	0	0	0	0	0	0	0	11
01:00	1	0	1	1	2	1	0	0	0	0	0	0	0	6
02:00	0	0	0	2	2	0	0	1	0	0	0	0	0	5
03:00	0	0	0	3	1	0	0	0	0	0	0	0	0	4
04:00	0	0	0	0	2	0	0	0	0	0	0	0	0	2
05:00	0	0	1	1	3	2	0	1	0	0	0	0	0	8
06:00	0	0	1	10	13	7	1	0	0	0	0	0	0	32
07:00	0	0	9	38	68	12	0	1	0	0	0	0	0	128
08:00	0	2	19	105	71	32	5	0	0	0	0	0	0	234
09:00	0	2	14	33	24	12	0	0	0	0	0	0	0	85
10:00	0	0	4	25	35	11	1	0	0	0	0	0	0	76
11:00	0	0	10	19	22	13	0	1	0	0	0	0	0	65
12:00 PM	0	1	7	18	34	5	0	0	0	0	0	0	0	65
13:00	0	3	7	46	42	10	0	2	0	0	0	0	0	110
14:00	0	1	14	45	32	7	0	0	0	0	0	0	0	99
15:00	1	2	14	40	39	9	1	1	0	0	0	0	0	107
16:00	0	2	11	31	37	14	1	0	0	0	0	0	0	96
17:00	0	2	14	43	50	12	0	0	0	0	0	0	0	121
18:00	0	1	12	55	63	17	1	0	0	0	0	0	0	149
19:00	0	2	14	48	43	12	2	1	0	0	0	0	0	122
20:00	0	4	11	39	34	7	0	0	0	0	0	0	0	95
21:00	0	2	11	28	26	6	1	1	0	0	0	0	0	75
22:00	0	0	4	13	14	4	0	1	0	0	0	0	0	36
23:00	0	0	5	11	7	5	2	1	0	0	0	0	0	31
<b>Totals</b>	<b>2</b>	<b>24</b>	<b>184</b>	<b>658</b>	<b>670</b>	<b>198</b>	<b>15</b>	<b>11</b>						<b>1762</b>
<b>% of Totals</b>	<b>0%</b>	<b>1%</b>	<b>10%</b>	<b>37%</b>	<b>38%</b>	<b>11%</b>	<b>1%</b>	<b>1%</b>						<b>100%</b>

<b>AM Volumes</b>	1	4	60	241	249	90	7	4	0	0	0	0	0	656
<b>% AM</b>	0%	0%	3%	14%	14%	5%	0%	0%						37%
<b>AM Peak Hour</b>	01:00	08:00	08:00	08:00	08:00	08:00	08:00	02:00						08:00
<b>Volume</b>	1	2	19	105	71	32	5	1						234
<b>PM Volumes</b>	1	20	124	417	421	108	8	7	0	0	0	0	0	1106
<b>% PM</b>	0%	1%	7%	24%	24%	6%	0%	0%						63%
<b>PM Peak Hour</b>	15:00	20:00	14:00	18:00	18:00	18:00	19:00	13:00						18:00
<b>Volume</b>	1	4	14	55	63	17	2	2						149

Directional Peak Periods All Speeds	AM 7-9		NOON 12-2		PM 4-6		Off Peak Volumes	
	Volume	%	Volume	%	Volume	%	Volume	%
	362	↔ 21%	175	↔ 10%	217	↔ 12%	1008	↔ 57%

Street Name	Direction	Percentiles					
		15th	50th	Average	85th	95th	ADT
78th St	East Bound	25	30	30	35	38	1762
78th St	West Bound	25	31	31	37	40	1884

**SPEED**

78th St E/O NW 74th St

Day: Thursday  
Date: 5/19/2022City: Doral  
Project #: FL22\_140190\_003w**West Bound**

Time	< 15	15 - 19	20 - 24	25 - 29	30 - 34	35 - 39	40 - 44	45 - 49	50 - 54	55 - 59	60 - 64	65 - 69	70 +	Total
00:00 AM	0	0	1	3	9	4	2	0	0	0	0	0	0	19
01:00	0	0	0	3	2	1	1	1	0	0	0	0	0	8
02:00	0	0	0	3	1	1	0	0	0	0	0	0	0	5
03:00	0	0	1	1	3	0	0	0	0	0	0	0	0	5
04:00	0	0	1	2	0	1	0	0	0	0	0	0	0	4
05:00	0	0	1	4	2	1	1	0	0	0	0	0	0	9
06:00	0	0	2	7	8	9	1	0	0	0	0	0	0	27
07:00	0	1	5	18	21	7	4	3	1	0	0	0	0	60
08:00	1	2	23	47	28	11	3	2	0	0	0	0	0	117
09:00	0	2	12	17	36	11	3	0	0	0	0	0	0	81
10:00	1	5	9	19	22	15	4	0	0	0	0	0	0	75
11:00	0	1	9	27	26	15	4	0	0	0	0	0	0	82
12:00 PM	0	0	6	23	33	20	2	1	0	0	0	0	0	85
13:00	0	9	23	29	35	18	6	1	0	0	0	0	0	121
14:00	0	2	18	40	30	13	5	1	0	0	0	0	0	109
15:00	3	1	11	42	39	19	8	1	1	0	0	0	0	125
16:00	1	2	9	34	57	31	10	1	0	0	0	0	0	145
17:00	1	4	19	51	67	28	2	1	0	0	0	0	0	173
18:00	0	1	19	56	72	20	3	2	1	0	0	0	0	174
19:00	1	3	11	47	47	20	3	0	1	0	0	0	0	133
20:00	1	4	9	44	47	18	4	1	0	0	0	0	0	128
21:00	0	0	16	41	25	15	3	1	0	0	0	0	0	101
22:00	0	1	6	18	15	10	1	1	0	0	0	0	0	52
23:00	0	1	3	9	16	14	3	0	0	0	0	0	0	46
<b>Totals</b>	<b>9</b>	<b>39</b>	<b>214</b>	<b>585</b>	<b>641</b>	<b>302</b>	<b>73</b>	<b>17</b>	<b>4</b>					<b>1884</b>
% of Totals	0%	2%	11%	31%	34%	16%	4%	1%	0%					100%

AM Volumes	2	11	64	151	158	76	23	6	1	0	0	0	0	492
% AM	0%	1%	3%	8%	8%	4%	1%	0%	0%					26%
AM Peak Hour	08:00	10:00	08:00	08:00	09:00	10:00	07:00	07:00	07:00					08:00
Volume	1	5	23	47	36	15	4	3	1					117
PM Volumes	7	28	150	434	483	226	50	11	3	0	0	0	0	1392
% PM	0%	1%	8%	23%	26%	12%	3%	1%	0%					74%
PM Peak Hour	15:00	13:00	13:00	18:00	18:00	16:00	16:00	18:00	15:00					18:00
Volume	3	9	23	56	72	31	10	2	1					174

Directional Peak Periods All Speeds	AM 7-9		NOON 12-2		PM 4-6		Off Peak Volumes	
	Volume	%	Volume	%	Volume	%	Volume	%
	177	↔ 9%	206	↔ 11%	318	↔ 17%	1183	↔ 63%

Street Name	Direction	Percentiles					ADT
		15th	50th	Average	85th	95th	
78th St	East Bound	25	30	30	35	38	1762
78th St	West Bound	25	31	31	37	40	1884

# SPEED

78th St E/O NW 74th St

Day: Thursday  
Date: 5/19/2022

City: Doral  
Project #: FL22\_140190\_003

## Summary

Time	< 15	15 - 19	20 - 24	25 - 29	30 - 34	35 - 39	40 - 44	45 - 49	50 - 54	55 - 59	60 - 64	65 - 69	70 +	Total
00:00 AM	0	0	2	7	15	4	2	0	0	0	0	0	0	30
01:00	1	0	1	4	4	2	1	1	0	0	0	0	0	14
02:00	0	0	0	5	3	1	0	1	0	0	0	0	0	10
03:00	0	0	1	4	4	0	0	0	0	0	0	0	0	9
04:00	0	0	1	2	2	1	0	0	0	0	0	0	0	6
05:00	0	0	2	5	5	3	1	1	0	0	0	0	0	17
06:00	0	0	3	17	21	16	2	0	0	0	0	0	0	59
07:00	0	1	14	56	89	19	4	4	1	0	0	0	0	188
08:00	1	4	42	152	99	43	8	2	0	0	0	0	0	351
09:00	0	4	26	50	60	23	3	0	0	0	0	0	0	166
10:00	1	5	13	44	57	26	5	0	0	0	0	0	0	151
11:00	0	1	19	46	48	28	4	1	0	0	0	0	0	147
12:00 PM	0	1	13	41	67	25	2	1	0	0	0	0	0	150
13:00	0	12	30	75	77	28	6	3	0	0	0	0	0	231
14:00	0	3	32	85	62	20	5	1	0	0	0	0	0	208
15:00	4	3	25	82	78	28	9	2	1	0	0	0	0	232
16:00	1	4	20	65	94	45	11	1	0	0	0	0	0	241
17:00	1	6	33	94	117	40	2	1	0	0	0	0	0	294
18:00	0	2	31	111	135	37	4	2	1	0	0	0	0	323
19:00	1	5	25	95	90	32	5	1	1	0	0	0	0	255
20:00	1	8	20	83	81	25	4	1	0	0	0	0	0	223
21:00	0	2	27	69	51	21	4	2	0	0	0	0	0	176
22:00	0	1	10	31	29	14	1	2	0	0	0	0	0	88
23:00	0	1	8	20	23	19	5	1	0	0	0	0	0	77
<b>Totals</b>	<b>11</b>	<b>63</b>	<b>398</b>	<b>1243</b>	<b>1311</b>	<b>500</b>	<b>88</b>	<b>28</b>	<b>4</b>					<b>3646</b>
% of Totals	0%	2%	11%	34%	36%	14%	2%	1%	0%					100%

AM Volumes	3	15	124	392	407	166	30	10	1	0	0	0	0	1148
% AM	0%	0%	3%	11%	11%	5%	1%	0%	0%					31%
AM Peak Hour	01:00	10:00	08:00	08:00	08:00	08:00	08:00	07:00	07:00					08:00
Volume	1	5	42	152	99	43	8	4	1					351
PM Volumes	8	48	274	851	904	334	58	18	3	0	0	0	0	2498
% PM	0%	1%	8%	23%	25%	9%	2%	0%	0%					69%
PM Peak Hour	15:00	13:00	17:00	18:00	18:00	16:00	16:00	13:00	15:00					18:00
Volume	4	12	33	111	135	45	11	3	1					323

Directional Peak Periods All Speeds	AM 7-9		NOON 12-2		PM 4-6		Off Peak Volumes	
	Volume	%	Volume	%	Volume	%	Volume	%
	539	↔ 15%	381	↔ 10%	535	↔ 15%	2191	↔ 60%

Street Name	Direction	Percentiles					
		15th	50th	Average	85th	95th	ADT
78th St	Summary	25	30	30	36	39	3646

**VOLUME**

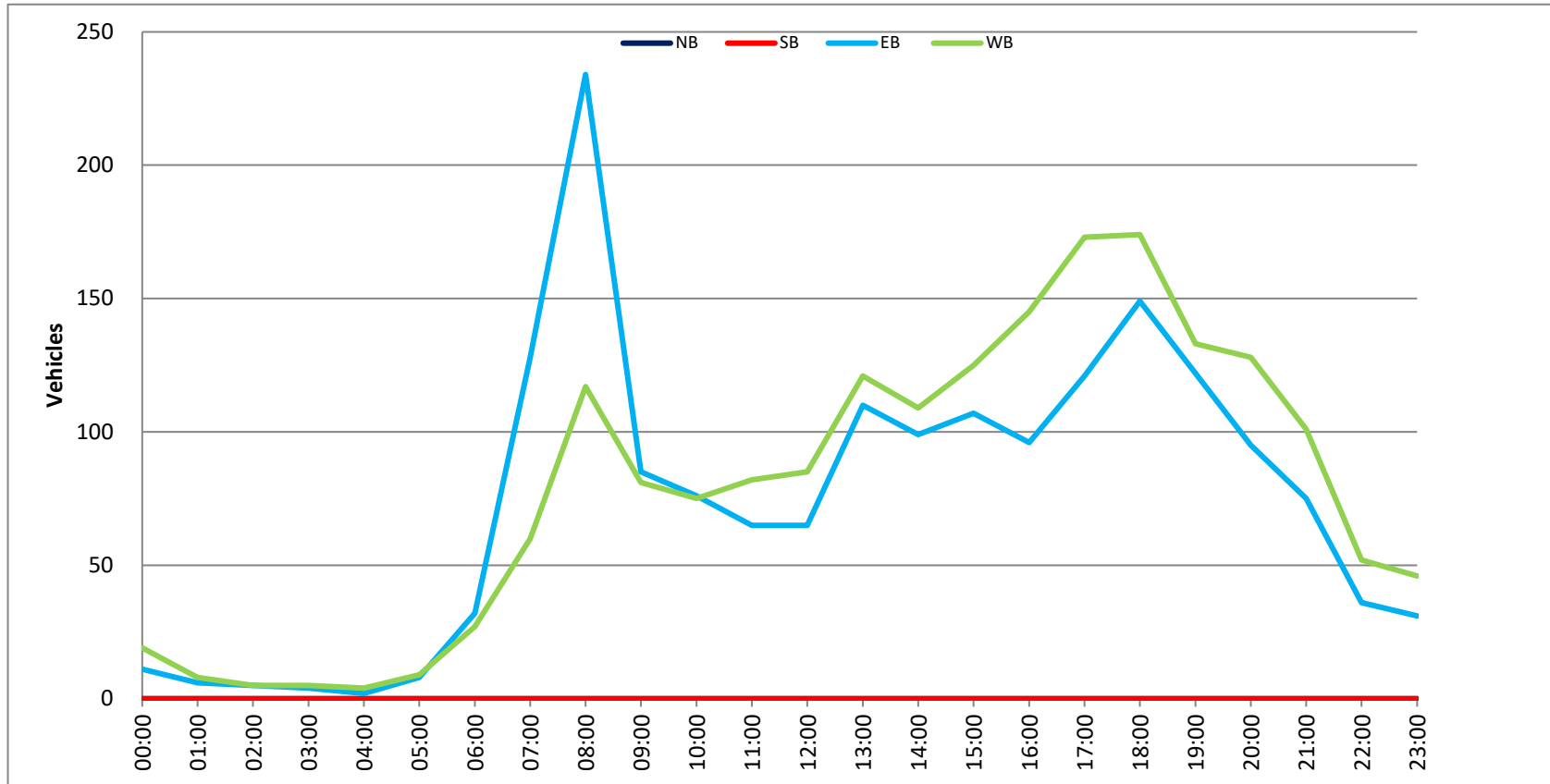
78th St E/O NW 74th St

Day: Thursday  
 Date: 5/19/2022

City: Doral  
 Project #: FL22\_140190\_003

DAILY TOTALS					NB	SB	EB	WB	Total		
					0	0	1,762	1,884	3,646		
AM Period	NB	SB	EB	WB	TOTAL	PM Period	NB	SB	EB	WB	TOTAL
00:00	0	0	2	3	5	12:00	0	0	18	16	34
00:15	0	0	3	10	13	12:15	0	0	11	25	36
00:30	0	0	2	3	5	12:30	0	0	20	20	40
00:45	0	0	4	11	19	12:45	0	0	16	65	85
01:00	0	0	0	1	1	13:00	0	0	25	22	47
01:15	0	0	1	3	4	13:15	0	0	23	27	50
01:30	0	0	3	3	6	13:30	0	0	21	23	44
01:45	0	0	2	6	8	13:45	0	0	41	110	151
02:00	0	0	1	2	3	14:00	0	0	20	37	57
02:15	0	0	2	1	3	14:15	0	0	26	22	48
02:30	0	0	0	1	1	14:30	0	0	27	30	57
02:45	0	0	2	5	7	14:45	0	0	26	99	125
03:00	0	0	0	1	1	15:00	0	0	27	41	68
03:15	0	0	1	0	1	15:15	0	0	26	30	56
03:30	0	0	3	2	5	15:30	0	0	23	35	58
03:45	0	0	0	4	4	15:45	0	0	31	107	138
04:00	0	0	0	1	1	16:00	0	0	33	30	63
04:15	0	0	0	0	0	16:15	0	0	18	33	51
04:30	0	0	1	1	2	16:30	0	0	32	39	71
04:45	0	0	1	2	3	16:45	0	0	13	96	109
05:00	0	0	0	0	0	17:00	0	0	28	38	66
05:15	0	0	2	3	5	17:15	0	0	24	37	61
05:30	0	0	4	1	5	17:30	0	0	32	50	82
05:45	0	0	2	8	10	17:45	0	0	37	121	158
06:00	0	0	9	1	10	18:00	0	0	38	47	85
06:15	0	0	8	7	15	18:15	0	0	36	40	76
06:30	0	0	7	10	17	18:30	0	0	29	46	75
06:45	0	0	8	32	40	18:45	0	0	46	149	195
07:00	0	0	17	20	37	19:00	0	0	31	36	67
07:15	0	0	27	13	40	19:15	0	0	36	34	70
07:30	0	0	31	14	45	19:30	0	0	24	35	59
07:45	0	0	53	128	181	19:45	0	0	31	122	153
08:00	0	0	80	26	106	20:00	0	0	35	30	65
08:15	0	0	76	35	111	20:15	0	0	21	41	62
08:30	0	0	51	31	82	20:30	0	0	21	29	50
08:45	0	0	27	234	261	20:45	0	0	18	95	113
09:00	0	0	21	17	38	21:00	0	0	22	19	41
09:15	0	0	29	20	49	21:15	0	0	20	36	56
09:30	0	0	17	17	34	21:30	0	0	17	28	45
09:45	0	0	18	85	103	21:45	0	0	16	75	91
10:00	0	0	16	13	29	22:00	0	0	10	14	24
10:15	0	0	26	18	44	22:15	0	0	12	16	28
10:30	0	0	20	19	39	22:30	0	0	10	13	23
10:45	0	0	14	76	90	22:45	0	0	4	36	40
11:00	0	0	17	14	31	23:00	0	0	7	12	19
11:15	0	0	16	27	43	23:15	0	0	5	13	18
11:30	0	0	21	23	44	23:30	0	0	11	12	23
11:45	0	0	11	65	76	23:45	0	0	8	31	39
<b>TOTALS</b>			656	492	1148	<b>TOTALS</b>			1106	1392	2498
<b>SPLIT %</b>			57.1%	42.9%	31.5%	<b>SPLIT %</b>			44.3%	55.7%	68.5%

DAILY TOTALS					NB	SB	EB	WB	Total		
					0	0	1,762	1,884	3,646		
AM Peak Hour			07:45	08:00	07:45	PM Peak Hour			18:00	17:30	17:30
AM Pk Volume			260	117	365	PM Pk Volume			149	185	328
Pk Hr Factor			0.813	0.836	0.822	Pk Hr Factor			0.810	0.925	0.965
7 - 9 Volume	0	0	362	177	539	4 - 6 Volume	0	0	217	318	535
7 - 9 Peak Hour			07:45	08:00	07:45	4 - 6 Peak Hour			17:00	17:00	17:00
7 - 9 Pk Volume	0	0	260	117	365	4 - 6 Pk Volume	0	0	121	173	294
Pk Hr Factor	0.000	0.000	0.813	0.836	0.822	Pk Hr Factor	0.000	0.000	0.818	0.865	0.865









**SPEED**

78th St E/O NW 74th St

Day: Friday  
Date: 5/20/2022City: Doral  
Project #: FL22\_140190\_003e**East Bound**

Time	< 15	15 - 19	20 - 24	25 - 29	30 - 34	35 - 39	40 - 44	45 - 49	50 - 54	55 - 59	60 - 64	65 - 69	70 +	Total
00:00 AM	0	0	1	4	1	2	0	0	0	0	0	0	0	8
01:00	0	1	0	3	2	2	0	0	0	0	0	0	0	8
02:00	0	0	0	0	3	0	0	0	0	0	0	0	0	3
03:00	0	0	0	1	1	0	0	0	0	0	0	0	0	2
04:00	0	0	0	2	3	0	0	0	0	0	0	0	0	5
05:00	0	1	0	3	5	0	0	0	0	0	0	0	0	9
06:00	0	0	0	6	15	5	1	0	0	0	0	0	0	27
07:00	0	2	12	52	42	12	2	1	0	0	0	0	0	123
08:00	1	6	62	108	48	12	1	0	0	0	0	0	0	238
09:00	1	1	14	34	22	7	0	1	0	0	0	0	0	80
10:00	0	3	5	25	19	9	1	0	0	0	0	0	0	62
11:00	0	1	7	36	24	4	1	0	0	0	0	0	0	73
12:00 PM	0	1	7	37	20	4	0	1	0	0	0	0	0	70
13:00	0	0	19	46	28	7	0	1	0	0	0	0	0	101
14:00	1	7	15	41	30	6	2	0	0	0	0	0	0	102
15:00	0	6	18	51	27	11	0	0	0	0	0	0	0	113
16:00	0	2	6	43	59	10	2	0	0	0	0	0	0	122
17:00	1	1	8	32	40	15	2	0	0	0	0	0	0	99
18:00	0	2	13	65	42	19	2	1	0	0	0	0	0	144
19:00	0	2	21	52	34	7	0	0	0	0	0	0	0	116
20:00	0	2	15	44	31	8	0	0	1	0	0	0	0	101
21:00	0	2	16	45	17	7	1	0	0	0	0	0	0	88
22:00	0	1	4	16	19	5	1	1	0	0	0	0	0	47
23:00	0	0	2	12	8	5	1	0	1	0	0	0	0	29
<b>Totals</b>	<b>4</b>	<b>41</b>	<b>245</b>	<b>758</b>	<b>540</b>	<b>157</b>	<b>17</b>	<b>6</b>	<b>2</b>					<b>1770</b>
<b>% of Totals</b>	<b>0%</b>	<b>2%</b>	<b>14%</b>	<b>43%</b>	<b>31%</b>	<b>9%</b>	<b>1%</b>	<b>0%</b>	<b>0%</b>					<b>100%</b>

<b>AM Volumes</b>	2	15	101	274	185	53	6	2	0	0	0	0	0	638
<b>% AM</b>	0%	1%	6%	15%	10%	3%	0%	0%						36%
<b>AM Peak Hour</b>	08:00	08:00	08:00	08:00	08:00	07:00	07:00	07:00						08:00
<b>Volume</b>	1	6	62	108	48	12	2	1						238
<b>PM Volumes</b>	2	26	144	484	355	104	11	4	2	0	0	0	0	1132
<b>% PM</b>	0%	1%	8%	27%	20%	6%	1%	0%	0%					64%
<b>PM Peak Hour</b>	14:00	14:00	19:00	18:00	16:00	18:00	14:00	12:00	20:00					18:00
<b>Volume</b>	1	7	21	65	59	19	2	1	1					144

Directional Peak Periods All Speeds	AM 7-9		NOON 12-2		PM 4-6		Off Peak Volumes	
	Volume	%	Volume	%	Volume	%	Volume	%
	361	↔ 20%	171	↔ 10%	221	↔ 12%	1017	↔ 57%

Street Name	Direction	Percentiles					ADT
		15th	50th	Average	85th	95th	
78th St	East Bound	25	29	29	34	38	1770
78th St	West Bound	25	31	31	37	41	1836

**SPEED**

78th St E/O NW 74th St

Day: Friday  
Date: 5/20/2022City: Doral  
Project #: FL22\_140190\_003w**West Bound**

Time	< 15	15 - 19	20 - 24	25 - 29	30 - 34	35 - 39	40 - 44	45 - 49	50 - 54	55 - 59	60 - 64	65 - 69	70 +	Total
00:00 AM	0	0	2	7	8	11	6	0	0	0	0	0	0	34
01:00	0	0	1	0	6	6	0	0	0	0	0	0	0	13
02:00	0	0	0	2	0	0	0	0	0	0	0	0	0	2
03:00	0	0	2	0	2	2	1	0	0	0	0	0	0	7
04:00	0	0	0	1	1	0	0	0	0	0	0	0	0	2
05:00	0	1	1	2	1	1	1	0	0	0	0	0	0	7
06:00	0	0	3	6	13	4	1	0	0	0	0	0	0	27
07:00	0	1	5	18	19	14	2	1	0	0	0	0	0	60
08:00	0	2	27	45	43	5	2	2	0	0	0	0	0	126
09:00	5	3	8	25	23	8	2	2	0	0	0	0	0	76
10:00	0	3	9	23	28	8	2	0	0	0	0	0	0	73
11:00	0	1	8	26	30	6	5	0	0	0	0	0	0	76
12:00 PM	0	0	12	35	37	13	2	0	0	0	0	0	0	99
13:00	0	7	21	40	27	8	3	0	0	0	0	0	0	106
14:00	0	16	25	44	37	7	1	0	0	0	0	0	0	130
15:00	0	3	10	44	38	12	5	0	0	0	0	0	0	112
16:00	0	4	17	34	50	17	7	0	0	0	0	0	0	129
17:00	0	1	11	28	56	46	18	3	0	0	0	0	0	163
18:00	0	5	2	53	57	36	6	3	0	0	0	0	0	162
19:00	0	2	3	39	45	20	7	0	0	0	0	0	0	116
20:00	0	0	8	43	29	17	7	1	0	0	0	0	0	105
21:00	0	1	16	37	21	11	4	0	0	0	0	0	0	90
22:00	0	0	6	24	32	8	5	1	0	0	0	0	0	76
23:00	0	0	3	8	17	16	1	0	0	0	0	0	0	45
<b>Totals</b>	<b>5</b>	<b>50</b>	<b>200</b>	<b>584</b>	<b>620</b>	<b>276</b>	<b>88</b>	<b>13</b>						<b>1836</b>
<b>% of Totals</b>	<b>0%</b>	<b>3%</b>	<b>11%</b>	<b>32%</b>	<b>34%</b>	<b>15%</b>	<b>5%</b>	<b>1%</b>						<b>100%</b>

<b>AM Volumes</b>	5	11	66	155	174	65	22	5	0	0	0	0	0	503
<b>% AM</b>	0%	1%	4%	8%	9%	4%	1%	0%						27%
<b>AM Peak Hour</b>	09:00	09:00	08:00	08:00	08:00	07:00		08:00						08:00
<b>Volume</b>	5	3	27	45	43	14	6	2						126
<b>PM Volumes</b>	0	39	134	429	446	211	66	8	0	0	0	0	0	1333
<b>% PM</b>		2%	7%	23%	24%	11%	4%	0%						73%
<b>PM Peak Hour</b>		14:00	14:00	18:00	18:00	17:00	17:00	17:00						17:00
<b>Volume</b>		16	25	53	57	46	18	3						163

Directional Peak Periods All Speeds	AM 7-9		NOON 12-2		PM 4-6		Off Peak Volumes	
	Volume	%	Volume	%	Volume	%	Volume	%
	186	↔ 10%	205	↔ 11%	292	↔ 16%	1153	↔ 63%

Street Name	Direction	Percentiles					ADT
		15th	50th	Average	85th	95th	
78th St	East Bound	25	29	29	34	38	1770
78th St	West Bound	25	31	31	37	41	1836

**SPEED**

78th St E/O NW 74th St

Day: Friday  
Date: 5/20/2022City: Doral  
Project #: FL22\_140190\_003**Summary**

Time	< 15	15 - 19	20 - 24	25 - 29	30 - 34	35 - 39	40 - 44	45 - 49	50 - 54	55 - 59	60 - 64	65 - 69	70 +	Total
00:00 AM	0	0	3	11	9	13	6	0	0	0	0	0	0	42
01:00	0	1	1	3	8	8	0	0	0	0	0	0	0	21
02:00	0	0	0	2	3	0	0	0	0	0	0	0	0	5
03:00	0	0	2	1	3	2	1	0	0	0	0	0	0	9
04:00	0	0	0	3	4	0	0	0	0	0	0	0	0	7
05:00	0	2	1	5	6	1	1	0	0	0	0	0	0	16
06:00	0	0	3	12	28	9	2	0	0	0	0	0	0	54
07:00	0	3	17	70	61	26	4	2	0	0	0	0	0	183
08:00	1	8	89	153	91	17	3	2	0	0	0	0	0	364
09:00	6	4	22	59	45	15	2	3	0	0	0	0	0	156
10:00	0	6	14	48	47	17	3	0	0	0	0	0	0	135
11:00	0	2	15	62	54	10	6	0	0	0	0	0	0	149
12:00 PM	0	1	19	72	57	17	2	1	0	0	0	0	0	169
13:00	0	7	40	86	55	15	3	1	0	0	0	0	0	207
14:00	1	23	40	85	67	13	3	0	0	0	0	0	0	232
15:00	0	9	28	95	65	23	5	0	0	0	0	0	0	225
16:00	0	6	23	77	109	27	9	0	0	0	0	0	0	251
17:00	1	2	19	60	96	61	20	3	0	0	0	0	0	262
18:00	0	7	15	118	99	55	8	4	0	0	0	0	0	306
19:00	0	4	24	91	79	27	7	0	0	0	0	0	0	232
20:00	0	2	23	87	60	25	7	1	1	0	0	0	0	206
21:00	0	3	32	82	38	18	5	0	0	0	0	0	0	178
22:00	0	1	10	40	51	13	6	2	0	0	0	0	0	123
23:00	0	0	5	20	25	21	2	0	1	0	0	0	0	74
<b>Totals</b>	<b>9</b>	<b>91</b>	<b>445</b>	<b>1342</b>	<b>1160</b>	<b>433</b>	<b>105</b>	<b>19</b>	<b>2</b>					<b>3606</b>
<b>% of Totals</b>	<b>0%</b>	<b>3%</b>	<b>12%</b>	<b>37%</b>	<b>32%</b>	<b>12%</b>	<b>3%</b>	<b>1%</b>	<b>0%</b>					<b>100%</b>

<b>AM Volumes</b>	7	26	167	429	359	118	28	7	0	0	0	0	0	1141				
<b>% AM</b>	0%	1%	5%	12%	10%	3%	1%	0%						32%				
<b>AM Peak Hour</b>	09:00	08:00	08:00	08:00	08:00	07:00		09:00						08:00				
<b>Volume</b>	6	8	89	153	91	26	6	3						364				
<b>PM Volumes</b>	2	65	278	913	801	315	77	12	2	0	0	0	0	2465				
<b>% PM</b>	0%	2%	8%	25%	22%	9%	2%	0%	0%					68%				
<b>PM Peak Hour</b>	14:00	14:00	13:00	18:00	16:00	17:00	17:00	18:00	20:00					18:00				
<b>Volume</b>	1	23	40	118	109	61	20	4	1					306				
<b>Directional Peak Periods</b>			<b>AM 7-9</b>				<b>NOON 12-2</b>				<b>PM 4-6</b>			<b>Off Peak Volumes</b>				
<b>All Speeds</b>			Volume		%		Volume		%		Volume		%		Volume		%	
			547		↔ 15%		376		↔ 10%		513		↔ 14%		2170		↔ 60%	

Street Name	Direction	Percentiles					
		15th	50th	Average	85th	95th	ADT
78th St	Summary	25	30	30	35	39	3606

**VOLUME**

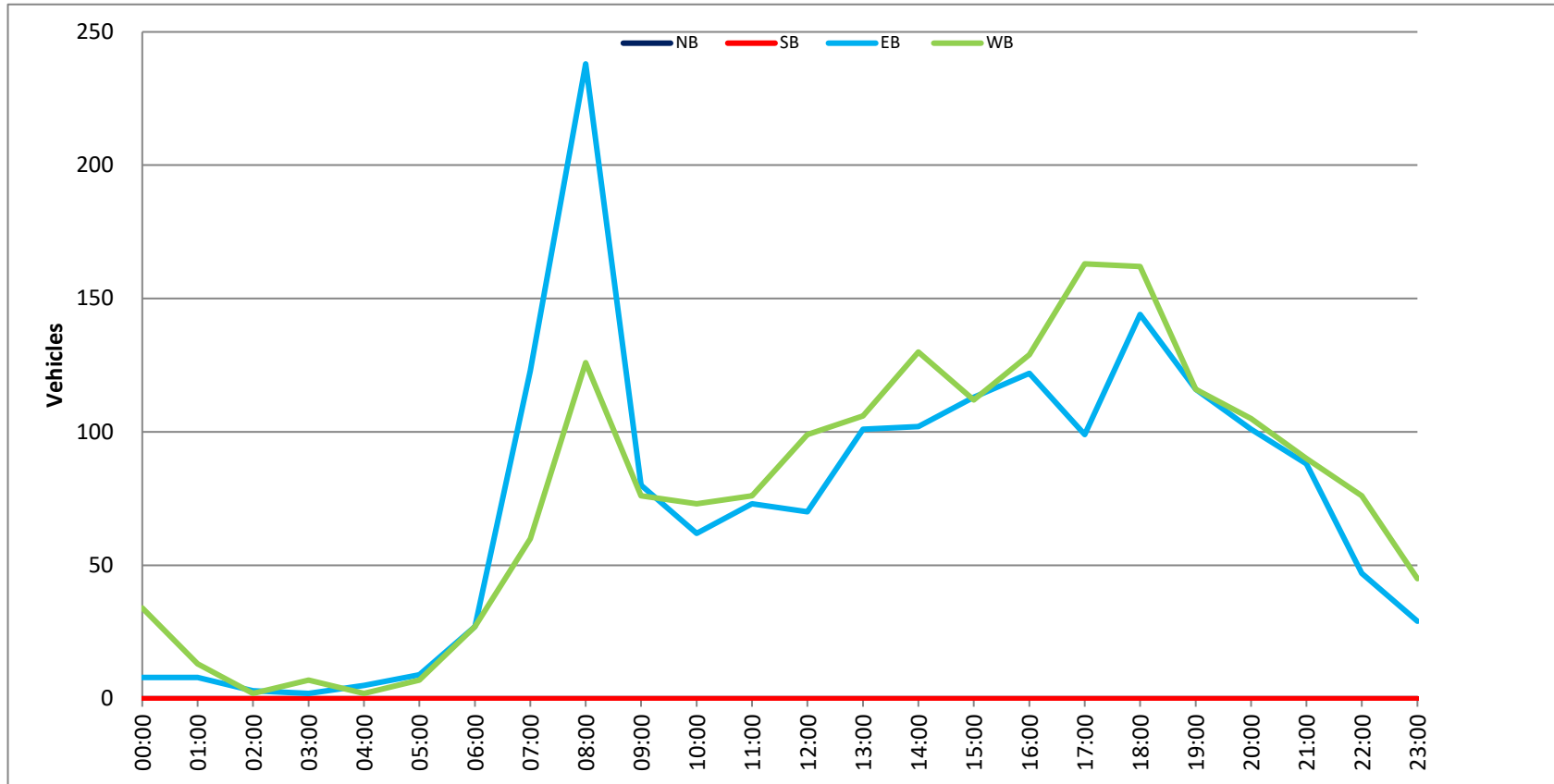
78th St E/O NW 74th St

Day: Friday  
 Date: 5/20/2022

City: Doral  
 Project #: FL22\_140190\_003

DAILY TOTALS					NB	SB	EB	WB	Total			
					0	0	1,770	1,836	3,606			
AM Period	NB	SB	EB	WB	TOTAL	PM Period	NB	SB	EB	WB	TOTAL	
00:00	0	0	6	13	19	12:00	0	0	12	25	37	
00:15	0	0	0	9	9	12:15	0	0	21	24	45	
00:30	0	0	2	7	9	12:30	0	0	15	22	37	
00:45	0	0	0	8	5	12:45	0	0	22	70	28	99
01:00	0	0	4	3	7	13:00	0	0	24	22	46	
01:15	0	0	3	5	8	13:15	0	0	19	28	47	
01:30	0	0	1	3	4	13:30	0	0	24	19	43	
01:45	0	0	0	8	2	13:45	0	0	34	101	37	106
02:00	0	0	0	2	2	14:00	0	0	18	44	62	
02:15	0	0	0	0	0	14:15	0	0	30	28	58	
02:30	0	0	2	0	2	14:30	0	0	25	25	50	
02:45	0	0	1	3	0	14:45	0	0	29	102	33	130
03:00	0	0	1	2	3	15:00	0	0	37	41	78	
03:15	0	0	0	1	1	15:15	0	0	17	26	43	
03:30	0	0	0	1	1	15:30	0	0	25	24	49	
03:45	0	0	1	2	3	15:45	0	0	34	113	21	112
04:00	0	0	1	0	1	16:00	0	0	44	31	75	
04:15	0	0	1	0	1	16:15	0	0	25	28	53	
04:30	0	0	1	0	1	16:30	0	0	33	31	64	
04:45	0	0	2	5	2	16:45	0	0	20	122	39	129
05:00	0	0	1	0	1	17:00	0	0	23	37	60	
05:15	0	0	1	2	3	17:15	0	0	29	39	68	
05:30	0	0	4	2	6	17:30	0	0	23	48	71	
05:45	0	0	3	9	3	17:45	0	0	24	99	39	163
06:00	0	0	4	4	8	18:00	0	0	45	41	86	
06:15	0	0	4	4	8	18:15	0	0	42	42	84	
06:30	0	0	5	8	13	18:30	0	0	29	49	78	
06:45	0	0	14	27	11	18:45	0	0	28	144	30	162
07:00	0	0	23	16	39	19:00	0	0	42	35	77	
07:15	0	0	26	12	38	19:15	0	0	25	24	49	
07:30	0	0	28	15	43	19:30	0	0	17	31	48	
07:45	0	0	46	123	17	19:45	0	0	32	116	26	116
08:00	0	0	86	31	117	20:00	0	0	27	45	72	
08:15	0	0	80	33	113	20:15	0	0	29	22	51	
08:30	0	0	48	42	90	20:30	0	0	25	20	45	
08:45	0	0	24	238	20	20:45	0	0	20	101	18	105
09:00	0	0	21	24	45	21:00	0	0	23	24	47	
09:15	0	0	18	16	34	21:15	0	0	18	23	41	
09:30	0	0	21	12	33	21:30	0	0	24	21	45	
09:45	0	0	20	80	24	21:45	0	0	23	88	22	90
10:00	0	0	18	19	37	22:00	0	0	16	18	34	
10:15	0	0	19	18	37	22:15	0	0	11	24	35	
10:30	0	0	13	21	34	22:30	0	0	8	13	21	
10:45	0	0	12	62	15	22:45	0	0	12	47	21	76
11:00	0	0	19	16	35	23:00	0	0	10	10	20	
11:15	0	0	18	20	38	23:15	0	0	5	10	15	
11:30	0	0	22	18	40	23:30	0	0	9	16	25	
11:45	0	0	14	73	22	23:45	0	0	5	29	9	45
<b>TOTALS</b>			638	503	1141	<b>TOTALS</b>			1132	1333	2465	
<b>SPLIT %</b>			55.9%	44.1%	31.6%	<b>SPLIT %</b>			45.9%	54.1%	68.4%	

DAILY TOTALS					NB	SB	EB	WB	Total		
					0	0	1,770	1,836	3,606		
AM Peak Hour			07:45	08:00	07:45	PM Peak Hour			18:00	17:45	17:45
AM Pk Volume			260	126	383	PM Pk Volume			144	171	311
Pk Hr Factor			0.756	0.750	0.818	Pk Hr Factor			0.800	0.872	0.904
7 - 9 Volume	0	0	361	186	547	4 - 6 Volume	0	0	221	292	513
7 - 9 Peak Hour			07:45	08:00	07:45	4 - 6 Peak Hour			16:00	16:45	17:00
7 - 9 Pk Volume	0	0	260	126	383	4 - 6 Pk Volume	0	0	122	163	262
Pk Hr Factor	0.000	0.000	0.756	0.750	0.818	Pk Hr Factor	0.000	0.000	0.693	0.849	0.923









**SPEED**

78th St E/O NW 74th St

Day: Saturday  
Date: 5/21/2022City: Doral  
Project #: FL22\_140190\_003e**East Bound**

Time	< 15	15 - 19	20 - 24	25 - 29	30 - 34	35 - 39	40 - 44	45 - 49	50 - 54	55 - 59	60 - 64	65 - 69	70 +	Total
00:00 AM	0	1	3	5	10	0	1	0	0	0	0	0	0	20
01:00	0	0	3	5	6	1	1	0	0	0	0	0	0	16
02:00	0	0	0	3	6	2	1	0	0	0	0	0	0	12
03:00	0	0	0	2	1	2	1	0	0	0	0	0	0	6
04:00	0	0	0	1	1	0	0	0	0	0	0	0	0	2
05:00	0	0	0	3	5	0	0	0	0	0	0	0	0	8
06:00	0	0	0	3	1	1	0	0	0	0	0	0	0	5
07:00	0	0	0	8	7	1	1	0	0	0	0	0	0	17
08:00	0	0	2	9	13	1	0	0	0	0	0	0	0	25
09:00	0	0	8	25	14	7	1	0	0	0	0	0	0	55
10:00	1	1	5	20	24	11	0	0	0	0	0	0	0	62
11:00	0	1	4	26	18	8	2	0	0	0	0	0	0	59
12:00 PM	0	1	4	24	27	14	2	0	0	0	0	0	0	72
13:00	0	1	2	27	27	13	0	0	0	0	0	0	0	70
14:00	0	0	10	45	39	13	3	2	0	0	0	0	0	112
15:00	0	0	8	30	28	11	1	1	0	0	0	0	0	79
16:00	0	1	5	26	38	7	1	1	0	0	0	0	0	79
17:00	0	0	9	27	31	13	3	0	0	0	0	0	0	83
18:00	0	1	21	41	40	12	1	1	0	0	0	0	0	117
19:00	0	1	15	34	24	15	1	0	0	0	0	0	0	90
20:00	0	0	19	42	25	6	1	0	0	0	0	0	0	93
21:00	0	0	9	29	25	6	1	0	0	0	0	0	0	70
22:00	0	2	11	24	15	4	0	0	0	0	0	0	0	56
23:00	0	0	8	17	13	5	1	0	0	0	0	0	0	44
<b>Totals</b>	<b>1</b>	<b>10</b>	<b>146</b>	<b>476</b>	<b>438</b>	<b>153</b>	<b>23</b>	<b>5</b>						<b>1252</b>
<b>% of Totals</b>	<b>0%</b>	<b>1%</b>	<b>12%</b>	<b>38%</b>	<b>35%</b>	<b>12%</b>	<b>2%</b>	<b>0%</b>						<b>100%</b>

<b>AM Volumes</b>	1	3	25	110	106	34	8	0	0	0	0	0	0	287				
<b>% AM</b>	0%	0%	2%	9%	8%	3%	1%							23%				
<b>AM Peak Hour</b>	10:00		09:00	11:00	10:00	10:00	11:00							10:00				
<b>Volume</b>	1	1	8	26	24	11	2							62				
<b>PM Volumes</b>	0	7	121	366	332	119	15	5	0	0	0	0	0	965				
<b>% PM</b>		1%	10%	29%	27%	10%	1%	0%						77%				
<b>PM Peak Hour</b>		22:00	18:00	14:00	18:00	19:00	14:00	14:00						18:00				
<b>Volume</b>		2	21	45	40	15	3	2						117				
<b>Directional Peak Periods</b>			<b>AM 7-9</b>				<b>NOON 12-2</b>				<b>PM 4-6</b>				<b>Off Peak Volumes</b>			
<b>All Speeds</b>			Volume		%		Volume		%		Volume		%		Volume		%	
			42		↔ 3%		142		↔ 11%		162		↔ 13%		906		↔ 72%	

Street Name	Direction	Percentiles					ADT
		15th	50th	Average	85th	95th	
78th St	East Bound	25	30	30	35	39	1252
78th St	West Bound	26	32	32	38	42	1443

**SPEED**

78th St E/O NW 74th St

Day: Saturday  
Date: 5/21/2022City: Doral  
Project #: FL22\_140190\_003w**West Bound**

Time	< 15	15 - 19	20 - 24	25 - 29	30 - 34	35 - 39	40 - 44	45 - 49	50 - 54	55 - 59	60 - 64	65 - 69	70 +	Total
00:00 AM	0	0	1	12	16	3	2	1	0	0	0	0	0	35
01:00	0	0	1	6	13	5	4	0	0	0	0	0	0	29
02:00	0	0	0	8	4	1	0	0	0	0	0	0	0	13
03:00	0	0	1	2	5	2	1	0	0	0	0	0	0	11
04:00	0	0	1	5	5	0	0	0	0	0	0	0	0	11
05:00	0	0	0	1	3	2	0	0	0	0	0	0	0	6
06:00	0	0	0	2	4	1	1	0	0	0	0	0	0	8
07:00	0	0	1	5	4	2	3	0	0	0	0	0	0	15
08:00	0	0	3	9	12	7	1	1	0	0	0	0	0	33
09:00	0	1	3	12	29	11	5	1	0	0	0	0	0	62
10:00	1	1	4	19	23	15	4	0	0	0	0	0	0	67
11:00	0	0	7	11	28	19	9	2	0	0	0	0	0	76
12:00 PM	0	0	4	15	30	29	6	2	1	0	0	0	0	87
13:00	0	3	5	23	32	23	6	0	2	0	0	0	0	94
14:00	0	0	11	24	33	21	7	1	1	0	0	0	0	98
15:00	0	2	7	23	29	10	6	0	0	0	0	0	0	77
16:00	1	2	9	21	38	17	3	1	1	0	0	0	0	93
17:00	1	1	4	22	48	12	5	0	1	0	0	0	0	94
18:00	0	2	5	28	43	17	4	0	0	0	0	0	0	99
19:00	0	0	11	36	28	21	4	0	0	0	0	0	0	100
20:00	0	4	13	52	37	14	3	1	0	0	0	0	0	124
21:00	1	1	10	27	28	11	3	0	0	0	0	0	0	81
22:00	0	1	5	22	22	14	2	0	1	0	0	0	0	67
23:00	0	1	4	11	28	15	4	0	0	0	0	0	0	63
<b>Totals</b>	<b>4</b>	<b>19</b>	<b>110</b>	<b>396</b>	<b>542</b>	<b>272</b>	<b>83</b>	<b>10</b>	<b>7</b>					<b>1443</b>
% of Totals	0%	1%	8%	27%	38%	19%	6%	1%	0%					100%

AM Volumes	1	2	22	92	146	68	30	5	0	0	0	0	0	366
% AM	0%	0%	2%	6%	10%	5%	2%	0%						25%
AM Peak Hour	10:00	09:00	11:00	10:00	09:00	11:00	11:00	11:00						11:00
Volume	1	1	7	19	29	19	9	2						76
PM Volumes	3	17	88	304	396	204	53	5	7	0	0	0	0	1077
% PM	0%	1%	6%	21%	27%	14%	4%	0%	0%					75%
PM Peak Hour	16:00	20:00	20:00	20:00	17:00	12:00	14:00	12:00	13:00					20:00
Volume	1	4	13	52	48	29	7	2	2					124

Directional Peak Periods All Speeds	AM 7-9		NOON 12-2		PM 4-6		Off Peak Volumes					
	Volume	%	Volume	%	Volume	%	Volume	%				
	48	↔	3%	181	↔	13%	187	↔	13%	1027	↔	71%

Street Name	Direction	Percentiles					
		15th	50th	Average	85th	95th	ADT
78th St	East Bound	25	30	30	35	39	1252
78th St	West Bound	26	32	32	38	42	1443

# SPEED

78th St E/O NW 74th St

Day: Saturday  
Date: 5/21/2022

City: Doral  
Project #: FL22\_140190\_003

## Summary

Time	< 15	15 - 19	20 - 24	25 - 29	30 - 34	35 - 39	40 - 44	45 - 49	50 - 54	55 - 59	60 - 64	65 - 69	70 +	Total
00:00 AM	0	1	4	17	26	3	3	1	0	0	0	0	0	55
01:00	0	0	4	11	19	6	5	0	0	0	0	0	0	45
02:00	0	0	0	11	10	3	1	0	0	0	0	0	0	25
03:00	0	0	1	4	6	4	2	0	0	0	0	0	0	17
04:00	0	0	1	6	6	0	0	0	0	0	0	0	0	13
05:00	0	0	0	4	8	2	0	0	0	0	0	0	0	14
06:00	0	0	0	5	5	2	1	0	0	0	0	0	0	13
07:00	0	0	1	13	11	3	4	0	0	0	0	0	0	32
08:00	0	0	5	18	25	8	1	1	0	0	0	0	0	58
09:00	0	1	11	37	43	18	6	1	0	0	0	0	0	117
10:00	2	2	9	39	47	26	4	0	0	0	0	0	0	129
11:00	0	1	11	37	46	27	11	2	0	0	0	0	0	135
12:00 PM	0	1	8	39	57	43	8	2	1	0	0	0	0	159
13:00	0	4	7	50	59	36	6	0	2	0	0	0	0	164
14:00	0	0	21	69	72	34	10	3	1	0	0	0	0	210
15:00	0	2	15	53	57	21	7	1	0	0	0	0	0	156
16:00	1	3	14	47	76	24	4	2	1	0	0	0	0	172
17:00	1	1	13	49	79	25	8	0	1	0	0	0	0	177
18:00	0	3	26	69	83	29	5	1	0	0	0	0	0	216
19:00	0	1	26	70	52	36	5	0	0	0	0	0	0	190
20:00	0	4	32	94	62	20	4	1	0	0	0	0	0	217
21:00	1	1	19	56	53	17	4	0	0	0	0	0	0	151
22:00	0	3	16	46	37	18	2	0	1	0	0	0	0	123
23:00	0	1	12	28	41	20	5	0	0	0	0	0	0	107
<b>Totals</b>	<b>5</b>	<b>29</b>	<b>256</b>	<b>872</b>	<b>980</b>	<b>425</b>	<b>106</b>	<b>15</b>	<b>7</b>					<b>2695</b>
% of Totals	0%	1%	9%	32%	36%	16%	4%	1%	0%					100%

AM Volumes	2	5	47	202	252	102	38	5	0	0	0	0	0	653
% AM	0%	0%	2%	7%	9%	4%	1%	0%						24%
AM Peak Hour	10:00	10:00	09:00	10:00	10:00	11:00	11:00	11:00						11:00
Volume	2	2	11	39	47	27	11	2						135
PM Volumes	3	24	209	670	728	323	68	10	7	0	0	0	0	2042
% PM	0%	1%	8%	25%	27%	12%	3%	0%	0%					76%
PM Peak Hour	16:00	13:00	20:00	20:00	18:00	12:00	14:00	14:00	13:00					20:00
Volume	1	4	32	94	83	43	10	3	2					217

Directional Peak Periods All Speeds	AM 7-9		NOON 12-2		PM 4-6		Off Peak Volumes	
	Volume	%	Volume	%	Volume	%	Volume	%
	90	↔ 3%	323	↔ 12%	349	↔ 13%	1933	↔ 72%

Street Name	Direction	Percentiles					
		15th	50th	Average	85th	95th	ADT
78th St	Summary	26	31	31	37	40	2695

**VOLUME**

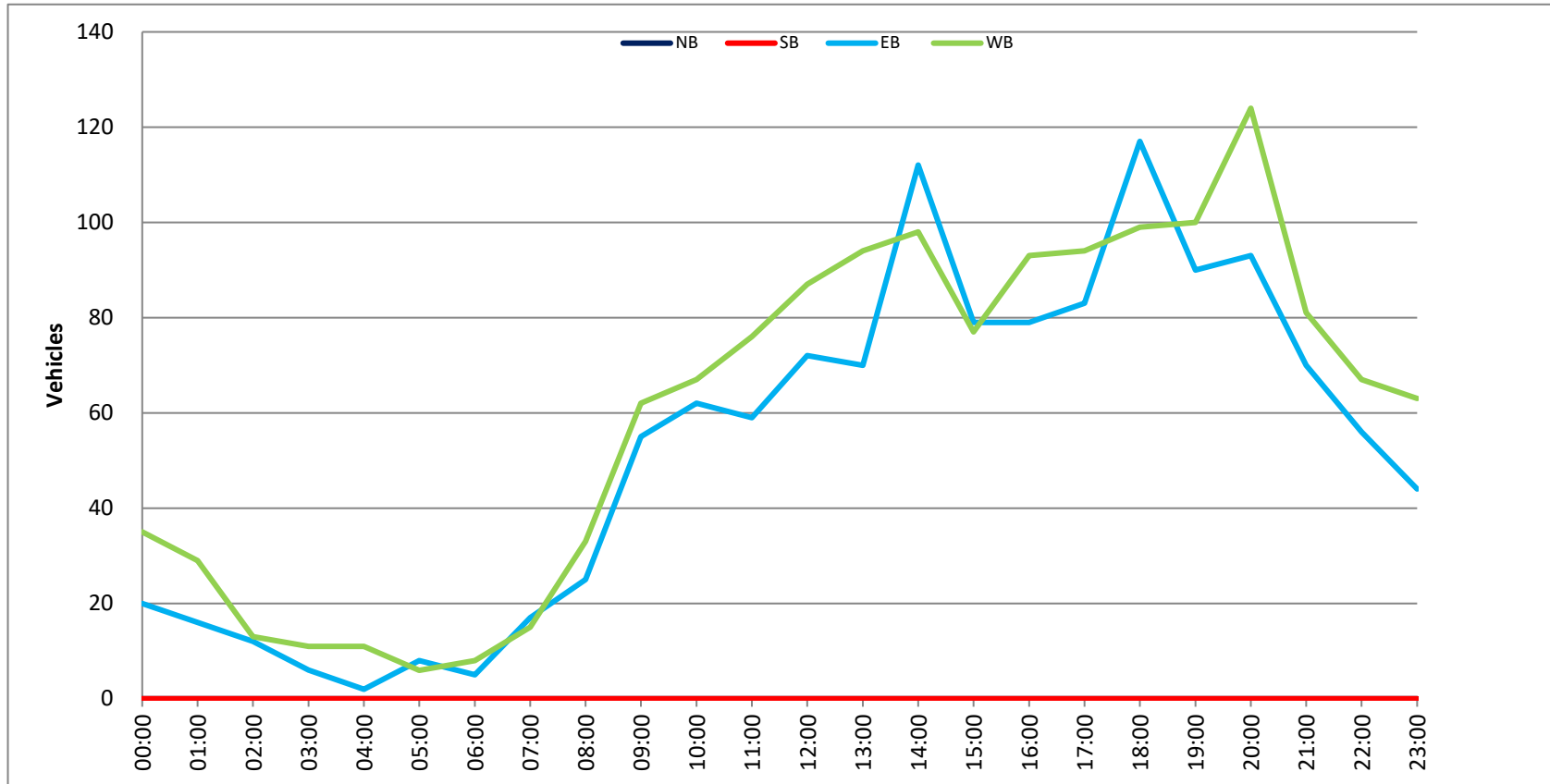
78th St E/O NW 74th St

Day: Saturday  
 Date: 5/21/2022

City: Doral  
 Project #: FL22\_140190\_003

DAILY TOTALS					NB	SB	EB		WB	Total					
					0	0	1,252	1,443	2,695						
AM Period	NB	SB	EB	WB	TOTAL	PM Period	NB	SB	EB	WB	TOTAL				
00:00	0	0	8	5	13	12:00	0	0	18	23	41				
00:15	0	0	6	9	15	12:15	0	0	17	25	42				
00:30	0	0	5	13	18	12:30	0	0	13	14	27				
00:45	0	0	1	20	8	35	12:45	0	0	24	72	25	87	49	159
01:00	0	0	5	6	11	13:00	0	0	15	21	36				
01:15	0	0	4	13	17	13:15	0	0	18	26	44				
01:30	0	0	3	2	5	13:30	0	0	15	20	35				
01:45	0	0	4	16	8	29	13:45	0	0	22	70	27	94	49	164
02:00	0	0	1	2	3	14:00	0	0	21	21	42				
02:15	0	0	2	2	4	14:15	0	0	33	29	62				
02:30	0	0	5	5	10	14:30	0	0	31	30	61				
02:45	0	0	4	12	4	13	14:45	0	0	27	112	18	98	45	210
03:00	0	0	1	4	5	15:00	0	0	19	19	38				
03:15	0	0	1	2	3	15:15	0	0	24	15	39				
03:30	0	0	4	4	8	15:30	0	0	20	21	41				
03:45	0	0	0	6	1	11	15:45	0	0	16	79	22	77	38	156
04:00	0	0	0	3	3	16:00	0	0	19	24	43				
04:15	0	0	0	1	1	16:15	0	0	22	24	46				
04:30	0	0	2	4	6	16:30	0	0	22	21	43				
04:45	0	0	0	2	3	11	16:45	0	0	16	79	24	93	40	172
05:00	0	0	0	3	3	17:00	0	0	23	25	48				
05:15	0	0	3	1	4	17:15	0	0	12	28	40				
05:30	0	0	2	2	4	17:30	0	0	22	16	38				
05:45	0	0	3	8	0	6	17:45	0	0	26	83	25	94	51	177
06:00	0	0	1	3	4	18:00	0	0	28	24	52				
06:15	0	0	0	0	0	18:15	0	0	33	18	51				
06:30	0	0	1	2	3	18:30	0	0	31	23	54				
06:45	0	0	3	5	3	8	18:45	0	0	25	117	34	99	59	216
07:00	0	0	5	2	7	19:00	0	0	30	33	63				
07:15	0	0	5	3	8	19:15	0	0	21	23	44				
07:30	0	0	3	5	8	19:30	0	0	24	26	50				
07:45	0	0	4	17	5	15	19:45	0	0	15	90	18	100	33	190
08:00	0	0	7	8	15	20:00	0	0	26	31	57				
08:15	0	0	9	7	16	20:15	0	0	15	40	55				
08:30	0	0	3	4	7	20:30	0	0	33	36	69				
08:45	0	0	6	25	14	33	20:45	0	0	19	93	17	124	36	217
09:00	0	0	22	13	35	21:00	0	0	22	26	48				
09:15	0	0	13	16	29	21:15	0	0	24	15	39				
09:30	0	0	8	10	18	21:30	0	0	12	21	33				
09:45	0	0	12	55	23	62	21:45	0	0	12	70	19	81	31	151
10:00	0	0	11	18	29	22:00	0	0	22	18	40				
10:15	0	0	16	20	36	22:15	0	0	13	17	30				
10:30	0	0	22	14	36	22:30	0	0	11	17	28				
10:45	0	0	13	62	15	67	22:45	0	0	10	56	15	67	25	123
11:00	0	0	9	13	22	23:00	0	0	11	19	30				
11:15	0	0	14	18	32	23:15	0	0	8	20	28				
11:30	0	0	14	22	36	23:30	0	0	18	15	33				
11:45	0	0	22	59	23	76	23:45	0	0	7	44	9	63	16	107
<b>TOTALS</b>			287	366	653	<b>TOTALS</b>			965	1077	2042				
<b>SPLIT %</b>			44.0%	56.0%	24.2%	<b>SPLIT %</b>			47.3%	52.7%	75.8%				

DAILY TOTALS					NB	SB	EB		WB	Total	
					0	0	1,252	1,443	2,695		
AM Peak Hour			11:30	11:30	11:30	PM Peak Hour			18:15	19:45	18:15
AM Pk Volume			71	93	164	PM Pk Volume			119	125	227
Pk Hr Factor			0.807	0.930	0.911	Pk Hr Factor			0.902	0.781	0.901
7 - 9 Volume	0	0	42	48	90	4 - 6 Volume	0	0	162	187	349
7 - 9 Peak Hour			08:00	08:00	08:00	4 - 6 Peak Hour			16:15	16:30	16:15
7 - 9 Pk Volume	0	0	25	33	58	4 - 6 Pk Volume	0	0	83	98	177
Pk Hr Factor	0.000	0.000	0.694	0.589	0.725	Pk Hr Factor	0.000	0.000	0.902	0.875	0.922









**SPEED**

78th St E/O NW 74th St

Day: Sunday  
Date: 5/22/2022City: Doral  
Project #: FL22\_140190\_003e**East Bound**

Time	< 15	15 - 19	20 - 24	25 - 29	30 - 34	35 - 39	40 - 44	45 - 49	50 - 54	55 - 59	60 - 64	65 - 69	70 +	Total
00:00 AM	0	2	5	5	4	2	1	0	0	0	0	0	0	19
01:00	0	0	4	3	8	2	0	0	0	0	0	0	0	17
02:00	0	0	0	5	0	2	0	1	0	0	0	0	0	8
03:00	0	0	0	0	1	2	1	0	0	0	0	0	0	4
04:00	1	0	1	2	2	0	0	0	0	0	0	0	0	6
05:00	0	0	1	0	3	1	0	0	0	0	0	0	0	5
06:00	0	0	1	4	6	0	1	0	0	0	0	0	0	12
07:00	0	0	2	4	6	2	0	0	0	0	0	0	0	14
08:00	0	0	1	11	6	4	0	0	0	0	0	0	0	22
09:00	0	0	7	9	15	4	1	0	0	0	0	0	0	36
10:00	0	2	2	12	19	4	2	0	0	0	0	0	0	41
11:00	0	1	3	20	23	6	2	0	0	0	0	0	0	55
12:00 PM	0	0	7	30	17	16	1	0	0	0	0	0	0	71
13:00	0	1	8	28	33	8	3	0	0	0	0	0	0	81
14:00	0	1	11	20	35	6	2	0	0	0	0	0	0	75
15:00	0	1	3	19	34	14	0	0	0	0	0	0	0	71
16:00	0	1	8	35	27	10	0	0	0	0	0	0	0	81
17:00	0	3	6	36	27	4	0	0	0	0	0	0	0	76
18:00	0	0	8	39	37	6	3	2	0	0	0	0	0	95
19:00	0	3	19	38	25	2	2	0	0	0	0	0	0	89
20:00	0	2	14	35	25	6	0	0	0	0	0	0	0	82
21:00	0	2	1	29	22	1	3	0	0	0	0	0	0	58
22:00	1	1	6	14	12	5	0	0	0	0	0	0	0	39
23:00	1	0	6	9	8	2	0	0	0	0	0	0	0	26
<b>Totals</b>	<b>3</b>	<b>20</b>	<b>124</b>	<b>407</b>	<b>395</b>	<b>109</b>	<b>22</b>	<b>3</b>						<b>1083</b>
<b>% of Totals</b>	0%	2%	11%	38%	36%	10%	2%	0%						100%

<b>AM Volumes</b>	1	5	27	75	93	29	8	1	0	0	0	0	0	239
<b>% AM</b>	0%	0%	2%	7%	9%	3%	1%	0%						22%
<b>AM Peak Hour</b>	04:00		09:00	11:00	11:00	11:00	10:00	02:00						11:00
<b>Volume</b>	1	2	7	20	23	6	2	1						55
<b>PM Volumes</b>	2	15	97	332	302	80	14	2	0	0	0	0	0	844
<b>% PM</b>	0%	1%	9%	31%	28%	7%	1%	0%						78%
<b>PM Peak Hour</b>	22:00	17:00	19:00	18:00	18:00	12:00	13:00	18:00						18:00
<b>Volume</b>	1	3	19	39	37	16	3	2						95
<b>Directional Peak Periods</b>			<b>AM 7-9</b>			<b>NOON 12-2</b>			<b>PM 4-6</b>			<b>Off Peak Volumes</b>		
<b>All Speeds</b>			Volume		%	Volume		%	Volume		%	Volume		%
			36	↔	3%	152	↔	14%	157	↔	14%	738	↔	68%

Street Name	Direction	Percentiles					ADT
		15th	50th	Average	85th	95th	
78th St	East Bound	25	30	30	35	39	1083
78th St	West Bound	26	32	32	38	42	1218

**SPEED**

78th St E/O NW 74th St

Day: Sunday  
Date: 5/22/2022City: Doral  
Project #: FL22\_140190\_003w**West Bound**

Time	< 15	15 - 19	20 - 24	25 - 29	30 - 34	35 - 39	40 - 44	45 - 49	50 - 54	55 - 59	60 - 64	65 - 69	70 +	Total
00:00 AM	0	0	1	13	17	11	4	1	0	0	0	0	0	47
01:00	1	0	1	4	8	6	0	2	0	0	0	0	0	22
02:00	0	0	0	2	7	4	4	0	0	0	0	0	0	17
03:00	0	0	0	3	3	3	1	1	0	0	0	0	0	11
04:00	0	0	0	2	4	0	0	0	1	0	0	0	0	7
05:00	0	0	0	1	2	2	0	1	0	0	0	0	0	6
06:00	0	0	0	2	5	2	0	0	0	0	0	0	0	9
07:00	0	0	0	2	1	4	0	1	0	0	0	0	0	8
08:00	0	0	3	5	9	6	4	0	0	0	0	0	0	27
09:00	0	0	1	15	21	2	3	0	0	0	0	0	0	42
10:00	0	0	1	13	21	13	1	1	0	0	0	0	0	50
11:00	0	1	1	14	29	9	3	0	1	0	0	0	0	58
12:00 PM	0	0	3	8	30	16	0	1	1	0	0	0	0	59
13:00	0	0	5	21	34	24	5	1	0	0	0	0	0	90
14:00	0	0	8	14	30	22	3	2	2	0	0	0	0	81
15:00	0	1	6	14	41	8	3	2	0	0	0	0	0	75
16:00	0	0	8	22	28	16	3	0	0	0	0	0	0	77
17:00	2	2	11	27	31	13	5	0	0	0	0	0	0	91
18:00	0	1	13	17	27	12	3	1	1	0	0	0	0	75
19:00	4	5	14	26	27	11	2	0	1	0	0	0	0	90
20:00	1	1	23	48	28	10	6	0	0	0	0	0	0	117
21:00	0	0	5	23	24	11	3	0	1	0	0	0	0	67
22:00	0	0	3	19	24	12	2	1	0	0	0	0	0	61
23:00	0	0	0	10	12	7	1	0	1	0	0	0	0	31
<b>Totals</b>	<b>8</b>	<b>11</b>	<b>107</b>	<b>325</b>	<b>463</b>	<b>224</b>	<b>56</b>	<b>15</b>	<b>9</b>					<b>1218</b>
<b>% of Totals</b>	<b>1%</b>	<b>1%</b>	<b>9%</b>	<b>27%</b>	<b>38%</b>	<b>18%</b>	<b>5%</b>	<b>1%</b>	<b>1%</b>					<b>100%</b>

<b>AM Volumes</b>	1	1	8	76	127	62	20	7	2	0	0	0	0	304
<b>% AM</b>	0%	0%	1%	6%	10%	5%	2%	1%	0%					25%
<b>AM Peak Hour</b>	01:00	11:00	08:00	09:00	11:00	10:00		01:00	04:00					11:00
<b>Volume</b>	1	1	3	15	29	13	4	2	1					58
<b>PM Volumes</b>	7	10	99	249	336	162	36	8	7	0	0	0	0	914
<b>% PM</b>	1%	1%	8%	20%	28%	13%	3%	1%	1%					75%
<b>PM Peak Hour</b>	19:00	19:00	20:00	20:00	15:00	13:00	20:00	14:00	14:00					20:00
<b>Volume</b>	4	5	23	48	41	24	6	2	2					117

Directional Peak Periods All Speeds	AM 7-9		NOON 12-2		PM 4-6		Off Peak Volumes					
	Volume	%	Volume	%	Volume	%	Volume	%				
	35	↔	3%	149	↔	12%	168	↔	14%	866	↔	71%

Street Name	Direction	Percentiles					ADT
		15th	50th	Average	85th	95th	
78th St	East Bound	25	30	30	35	39	1083
78th St	West Bound	26	32	32	38	42	1218

**SPEED**

78th St E/O NW 74th St

Day: Sunday  
Date: 5/22/2022City: Doral  
Project #: FL22\_140190\_003**Summary**

Time	< 15	15 - 19	20 - 24	25 - 29	30 - 34	35 - 39	40 - 44	45 - 49	50 - 54	55 - 59	60 - 64	65 - 69	70 +	Total
00:00 AM	0	2	6	18	21	13	5	1	0	0	0	0	0	66
01:00	1	0	5	7	16	8	0	2	0	0	0	0	0	39
02:00	0	0	0	7	7	6	4	1	0	0	0	0	0	25
03:00	0	0	0	3	4	5	2	1	0	0	0	0	0	15
04:00	1	0	1	4	6	0	0	0	1	0	0	0	0	13
05:00	0	0	1	1	5	3	0	1	0	0	0	0	0	11
06:00	0	0	1	6	11	2	1	0	0	0	0	0	0	21
07:00	0	0	2	6	7	6	0	1	0	0	0	0	0	22
08:00	0	0	4	16	15	10	4	0	0	0	0	0	0	49
09:00	0	0	8	24	36	6	4	0	0	0	0	0	0	78
10:00	0	2	3	25	40	17	3	1	0	0	0	0	0	91
11:00	0	2	4	34	52	15	5	0	1	0	0	0	0	113
12:00 PM	0	0	10	38	47	32	1	1	1	0	0	0	0	130
13:00	0	1	13	49	67	32	8	1	0	0	0	0	0	171
14:00	0	1	19	34	65	28	5	2	2	0	0	0	0	156
15:00	0	2	9	33	75	22	3	2	0	0	0	0	0	146
16:00	0	1	16	57	55	26	3	0	0	0	0	0	0	158
17:00	2	5	17	63	58	17	5	0	0	0	0	0	0	167
18:00	0	1	21	56	64	18	6	3	1	0	0	0	0	170
19:00	4	8	33	64	52	13	4	0	1	0	0	0	0	179
20:00	1	3	37	83	53	16	6	0	0	0	0	0	0	199
21:00	0	2	6	52	46	12	6	0	1	0	0	0	0	125
22:00	1	1	9	33	36	17	2	1	0	0	0	0	0	100
23:00	1	0	6	19	20	9	1	0	1	0	0	0	0	57
<b>Totals</b>	<b>11</b>	<b>31</b>	<b>231</b>	<b>732</b>	<b>858</b>	<b>333</b>	<b>78</b>	<b>18</b>	<b>9</b>					<b>2301</b>
<b>% of Totals</b>	<b>0%</b>	<b>1%</b>	<b>10%</b>	<b>32%</b>	<b>37%</b>	<b>14%</b>	<b>3%</b>	<b>1%</b>	<b>0%</b>					<b>100%</b>

<b>AM Volumes</b>	2	6	35	151	220	91	28	8	2	0	0	0	0	543
<b>% AM</b>	0%	0%	2%	7%	10%	4%	1%	0%	0%					24%
<b>AM Peak Hour</b>	01:00		09:00	11:00	11:00	10:00		01:00	04:00					11:00
<b>Volume</b>	1	2	8	34	52	17	5	2	1					113
<b>PM Volumes</b>	9	25	196	581	638	242	50	10	7	0	0	0	0	1758
<b>% PM</b>	0%	1%	9%	25%	28%	11%	2%	0%	0%					76%
<b>PM Peak Hour</b>	19:00	19:00	20:00	20:00	15:00	12:00	13:00	18:00	14:00					20:00
<b>Volume</b>	4	8	37	83	75	32	8	3	2					199

Directional Peak Periods All Speeds	AM 7-9		NOON 12-2		PM 4-6		Off Peak Volumes					
	Volume	%	Volume	%	Volume	%	Volume	%				
	71	↔	3%	301	↔	13%	325	↔	14%	1604	↔	70%

Street Name	Direction	Percentiles					
		15th	50th	Average	85th	95th	ADT
78th St	Summary	25	31	31	36	40	2301

**VOLUME**

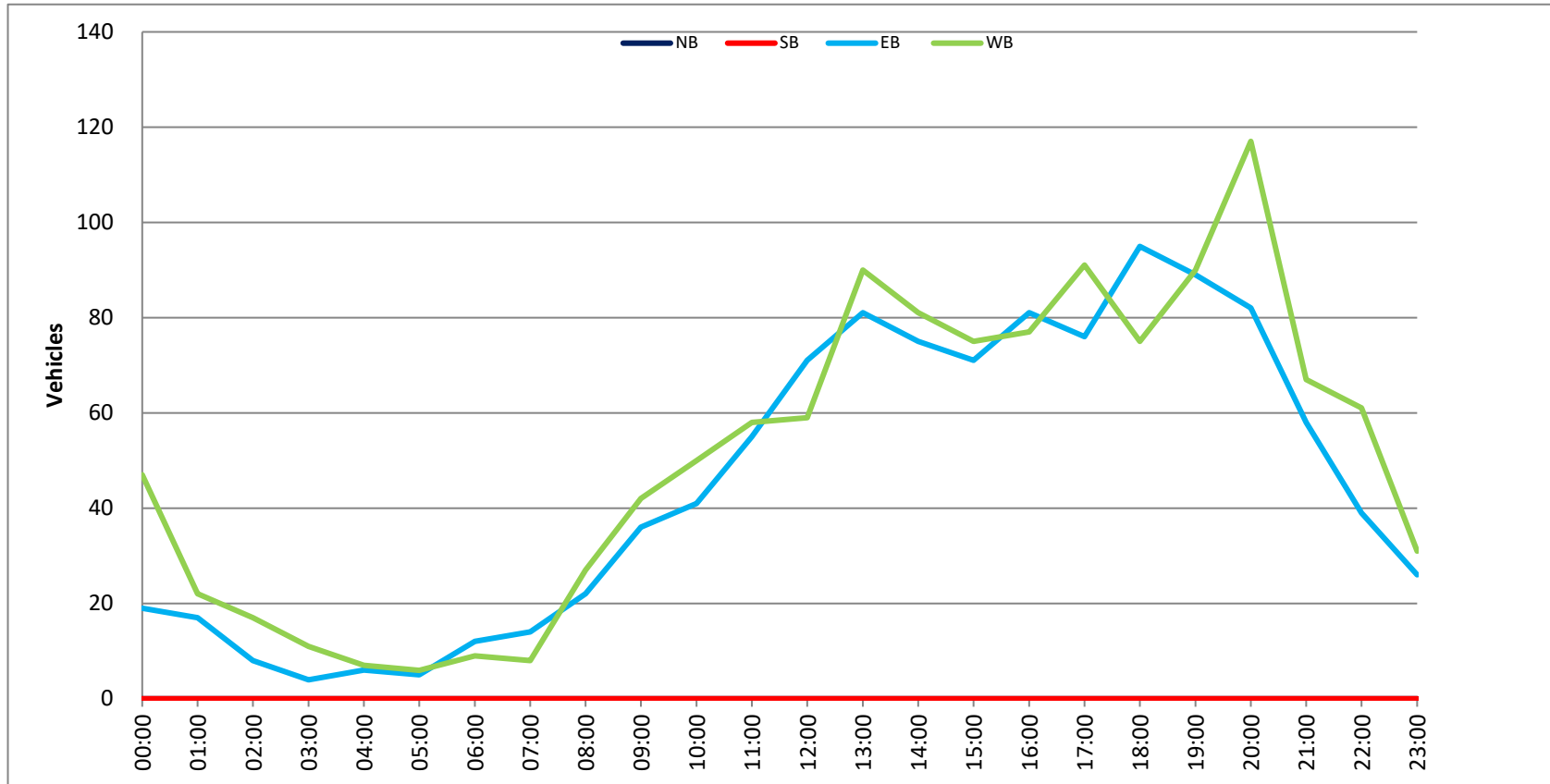
78th St E/O NW 74th St

Day: Sunday  
 Date: 5/22/2022

City: Doral  
 Project #: FL22\_140190\_003

DAILY TOTALS					NB	SB	EB	WB	Total			
					0	0	1,083	1,218	2,301			
AM Period	NB	SB	EB	WB	TOTAL	PM Period	NB	SB	EB	WB	TOTAL	
00:00	0	0	8	12	20	12:00	0	0	20	12	32	
00:15	0	0	3	14	17	12:15	0	0	14	11	25	
00:30	0	0	5	10	15	12:30	0	0	19	22	41	
00:45	0	0	3	19	11	12:45	0	0	18	71	14	59
01:00	0	0	8	6	14	13:00	0	0	16	25	41	
01:15	0	0	3	6	9	13:15	0	0	20	22	42	
01:30	0	0	4	5	9	13:30	0	0	22	23	45	
01:45	0	0	2	17	5	13:45	0	0	23	81	20	90
02:00	0	0	1	5	6	14:00	0	0	18	16	34	
02:15	0	0	4	5	9	14:15	0	0	16	22	38	
02:30	0	0	2	5	7	14:30	0	0	26	21	47	
02:45	0	0	1	8	2	14:45	0	0	15	75	22	81
03:00	0	0	0	4	4	15:00	0	0	15	14	29	
03:15	0	0	0	2	2	15:15	0	0	21	16	37	
03:30	0	0	2	2	4	15:30	0	0	19	28	47	
03:45	0	0	2	4	3	15:45	0	0	16	71	17	75
04:00	0	0	2	1	3	16:00	0	0	26	21	47	
04:15	0	0	2	2	4	16:15	0	0	18	25	43	
04:30	0	0	2	2	4	16:30	0	0	16	14	30	
04:45	0	0	0	6	2	16:45	0	0	21	81	17	77
05:00	0	0	1	3	4	17:00	0	0	19	21	40	
05:15	0	0	3	0	3	17:15	0	0	19	23	42	
05:30	0	0	1	1	2	17:30	0	0	18	17	35	
05:45	0	0	0	5	2	17:45	0	0	20	76	30	91
06:00	0	0	1	2	3	18:00	0	0	25	19	44	
06:15	0	0	6	3	9	18:15	0	0	14	22	36	
06:30	0	0	5	0	5	18:30	0	0	22	12	34	
06:45	0	0	0	12	4	18:45	0	0	34	95	22	75
07:00	0	0	2	1	3	19:00	0	0	18	25	43	
07:15	0	0	2	2	4	19:15	0	0	22	17	39	
07:30	0	0	5	2	7	19:30	0	0	20	24	44	
07:45	0	0	5	14	3	19:45	0	0	29	89	24	90
08:00	0	0	3	6	9	20:00	0	0	17	32	49	
08:15	0	0	5	11	16	20:15	0	0	27	34	61	
08:30	0	0	7	1	8	20:30	0	0	18	29	47	
08:45	0	0	7	22	9	20:45	0	0	20	82	22	117
09:00	0	0	10	8	18	21:00	0	0	17	16	33	
09:15	0	0	9	9	18	21:15	0	0	12	17	29	
09:30	0	0	9	13	22	21:30	0	0	16	22	38	
09:45	0	0	8	36	12	21:45	0	0	13	58	12	67
10:00	0	0	8	12	20	22:00	0	0	13	23	36	
10:15	0	0	10	14	24	22:15	0	0	4	14	18	
10:30	0	0	13	13	26	22:30	0	0	14	13	27	
10:45	0	0	10	41	11	22:45	0	0	8	39	11	61
11:00	0	0	19	12	31	23:00	0	0	8	4	12	
11:15	0	0	12	17	29	23:15	0	0	5	11	16	
11:30	0	0	11	13	24	23:30	0	0	5	8	13	
11:45	0	0	13	55	16	23:45	0	0	8	26	8	31
<b>TOTALS</b>			239	304	<b>543</b>	<b>TOTALS</b>			844	914	<b>1758</b>	
<b>SPLIT %</b>			44.0%	56.0%	<b>23.6%</b>	<b>SPLIT %</b>			48.0%	52.0%	<b>76.4%</b>	

DAILY TOTALS					NB	SB	EB	WB	Total		
					0	0	1,083	1,218	2,301		
AM Peak Hour			11:45	11:45	11:45	PM Peak Hour			18:30	19:45	19:45
AM Pk Volume			66	61	127	PM Pk Volume			96	119	210
Pk Hr Factor			0.825	0.693	0.774	Pk Hr Factor			0.706	0.875	0.861
7 - 9 Volume	0	0	36	35	71	4 - 6 Volume	0	0	157	168	325
7 - 9 Peak Hour			08:00	08:00	08:00	4 - 6 Peak Hour			16:00	17:00	17:00
7 - 9 Pk Volume	0	0	22	27	49	4 - 6 Pk Volume	0	0	81	91	167
Pk Hr Factor	0.000	0.000	0.786	0.614	0.766	Pk Hr Factor	0.000	0.000	0.779	0.758	0.835



SPEED

78th St E/O NW 74th St

Day: Monday  
Date: 5/23/2022

City: Doral  
Project #: FL22\_140190\_003e

East Bound

Table with columns: Time, < 15, 15 - 19, 20 - 24, 25 - 29, 30 - 34, 35 - 39, 40 - 44, 45 - 49, 50 - 54, 55 - 59, 60 - 64, 65 - 69, 70 +, Total. Rows include time intervals from 00:00 AM to 23:45 and a Totals row.

Summary table with columns: AM Volumes, % AM, PM Volumes, % PM, Directional Peak Periods (AM 7-9, NOON 12-2, PM 4-6, Off Peak Volumes). Includes volume and percentage data for various periods.

Table with columns: Street Name, Direction, Percentiles (15th, 50th, Average, 85th, 95th), ADT. Rows for 78th St East Bound and West Bound.



Summary

Table with columns: Time, < 15, 15 - 19, 20 - 24, 25 - 29, 30 - 34, 35 - 39, 40 - 44, 45 - 49, 50 - 54, 55 - 59, 60 - 64, 65 - 69, 70+, Total. Rows include time intervals from 00:00 AM to 23:45.

Summary statistics table including AM Peak Hour, PM Peak Hour, Directional Peak Periods (AM 7-9, NOON 12-2, PM 4-6, Off Peak Volumes), and Percentiles (15th, 50th, Average, 85th, 95th, ADT).

# SPEED

78th St E/O NW 74th St

Day: Monday  
Date: 5/23/2022

City: Doral  
Project #: FL22\_140190\_003e

## East Bound

Time	< 15	15 - 19	20 - 24	25 - 29	30 - 34	35 - 39	40 - 44	45 - 49	50 - 54	55 - 59	60 - 64	65 - 69	70 +	Total
00:00 AM	0	0	3	5	2	0	0	0	0	0	0	0	0	10
01:00	0	0	0	0	1	1	0	0	0	0	0	0	0	2
02:00	0	0	0	1	1	0	0	0	0	0	0	0	0	2
03:00	0	1	0	0	0	1	0	0	0	0	0	0	0	2
04:00	0	0	0	0	1	1	0	0	0	0	0	0	0	2
05:00	0	1	0	6	6	1	1	0	0	0	0	0	0	15
06:00	0	0	2	16	11	3	0	0	0	0	0	0	0	32
07:00	0	4	18	52	59	15	4	0	0	0	0	0	0	152
08:00	0	3	57	122	86	10	0	0	0	0	0	0	0	278
09:00	0	0	6	29	29	9	2	0	0	0	0	0	0	75
10:00	0	0	7	29	20	1	0	0	0	0	0	0	0	57
11:00	0	3	8	33	29	8	0	0	0	0	0	0	0	81
12:00 PM	0	1	6	18	26	5	1	0	0	0	0	0	0	57
13:00	0	3	25	49	31	6	0	0	0	0	0	0	0	114
14:00	0	3	27	44	26	3	0	1	0	0	0	0	0	104
15:00	0	2	22	47	32	10	1	0	0	0	0	0	0	114
16:00	0	2	5	41	44	11	1	1	0	0	0	0	0	105
17:00	0	2	8	49	42	14	2	0	0	0	0	0	0	117
18:00	0	4	16	59	54	20	2	0	0	0	0	0	0	155
19:00	1	1	17	58	58	11	1	0	0	0	0	0	0	147
20:00	0	2	19	43	27	2	0	0	0	0	0	0	0	93
21:00	0	1	6	23	19	4	0	0	0	0	0	0	0	53
22:00	0	0	8	22	12	2	1	1	0	0	0	0	0	46
23:00	0	0	2	6	6	0	2	0	0	0	0	0	0	16
<b>Totals</b>	<b>1</b>	<b>33</b>	<b>262</b>	<b>752</b>	<b>622</b>	<b>138</b>	<b>18</b>	<b>3</b>						<b>1829</b>
<b>% of Totals</b>	<b>0%</b>	<b>2%</b>	<b>14%</b>	<b>41%</b>	<b>34%</b>	<b>8%</b>	<b>1%</b>	<b>0%</b>						<b>100%</b>

AM Volumes	0	12	101	293	245	50	7	0	0	0	0	0	0	708
% AM		1%	6%	16%	13%	3%	0%							39%
AM Peak Hour		07:00	08:00	08:00	08:00	07:00	07:00							08:00
Volume		4	57	122	86	15	4							278
PM Volumes	1	21	161	459	377	88	11	3	0	0	0	0	0	1121
% PM	0%	1%	9%	25%	21%	5%	1%	0%						61%
PM Peak Hour	19:00	18:00	14:00	18:00	19:00	18:00	17:00	14:00						18:00
Volume	1	4	27	59	58	20	2	1						155

Directional Peak Periods All Speeds	AM 7-9		NOON 12-2		PM 4-6		Off Peak Volumes	
	Volume	%	Volume	%	Volume	%	Volume	%
	430	↔ 24%	171	↔ 9%	222	↔ 12%	1006	↔ 55%

Street Name	Direction	Percentiles					
		15th	50th	Average	85th	95th	ADT
78th St	East Bound	25	29	29	34	37	1829
78th St	West Bound	25	31	31	37	40	1818

**SPEED**

78th St E/O NW 74th St

Day: Monday  
Date: 5/23/2022City: Doral  
Project #: FL22\_140190\_003w**West Bound**

Time	< 15	15 - 19	20 - 24	25 - 29	30 - 34	35 - 39	40 - 44	45 - 49	50 - 54	55 - 59	60 - 64	65 - 69	70 +	Total
00:00 AM	0	0	1	3	5	3	0	0	0	0	0	0	0	12
01:00	0	0	2	1	0	4	1	0	0	0	0	0	0	8
02:00	0	0	0	0	0	0	0	0	0	0	0	0	0	0
03:00	0	0	0	1	0	1	2	0	0	0	0	0	0	4
04:00	0	0	0	2	3	2	0	0	0	0	0	0	0	7
05:00	0	0	0	2	1	0	0	0	1	0	0	0	0	4
06:00	0	0	1	7	9	7	1	0	0	0	0	0	0	25
07:00	0	3	6	15	37	14	3	0	1	0	0	0	0	79
08:00	0	1	13	49	40	12	2	0	0	0	0	0	0	117
09:00	0	1	11	27	26	9	4	0	0	0	0	0	0	78
10:00	0	0	9	22	24	7	4	0	0	0	0	0	0	66
11:00	0	1	9	20	20	9	5	0	1	0	0	0	0	65
12:00 PM	0	0	8	19	34	20	5	2	0	0	0	0	0	88
13:00	0	1	13	25	27	19	4	1	0	0	0	0	0	90
14:00	0	1	13	53	46	9	1	0	1	0	0	0	0	124
15:00	0	3	8	39	53	24	4	0	0	0	0	0	0	131
16:00	0	3	16	32	50	21	5	0	0	0	0	0	0	127
17:00	0	1	8	36	73	35	6	1	1	0	0	0	0	161
18:00	0	5	13	71	71	34	6	1	0	0	0	0	0	201
19:00	0	2	23	63	44	16	1	1	0	0	0	0	0	150
20:00	0	5	19	37	38	15	3	2	0	0	0	0	0	119
21:00	1	1	12	31	31	4	4	1	0	0	0	0	0	85
22:00	0	1	2	9	25	7	1	0	0	0	0	0	0	45
23:00	0	0	3	9	10	4	6	0	0	0	0	0	0	32
<b>Totals</b>	<b>1</b>	<b>29</b>	<b>190</b>	<b>573</b>	<b>667</b>	<b>276</b>	<b>68</b>	<b>9</b>	<b>5</b>					<b>1818</b>
<b>% of Totals</b>	<b>0%</b>	<b>2%</b>	<b>10%</b>	<b>32%</b>	<b>37%</b>	<b>15%</b>	<b>4%</b>	<b>0%</b>	<b>0%</b>					<b>100%</b>

<b>AM Volumes</b>	0	6	52	149	165	68	22	0	3	0	0	0	0	465		
<b>% AM</b>		0%	3%	8%	9%	4%	1%		0%					26%		
<b>AM Peak Hour</b>		07:00	08:00	08:00	08:00	07:00	11:00		05:00					08:00		
<b>Volume</b>		3	13	49	40	14	5		1					117		
<b>PM Volumes</b>	1	23	138	424	502	208	46	9	2	0	0	0	0	1353		
<b>% PM</b>	0%	1%	8%	23%	28%	11%	3%	0%	0%					74%		
<b>PM Peak Hour</b>	21:00	18:00	19:00	18:00	17:00	17:00	17:00	12:00	14:00					18:00		
<b>Volume</b>	1	5	23	71	73	35	6	2	1					201		
<b>Directional Peak Periods</b>			<b>AM 7-9</b>				<b>NOON 12-2</b>				<b>PM 4-6</b>			<b>Off Peak Volumes</b>		
<b>All Speeds</b>			Volume		%		Volume		%		Volume		%		Volume	
			196		↔ 11%		178		↔ 10%		288		↔ 16%		1156	
			↔				↔				↔				↔	

Street Name	Direction	Percentiles					ADT
		15th	50th	Average	85th	95th	
78th St	East Bound	25	29	29	34	37	1829
78th St	West Bound	25	31	31	37	40	1818

# SPEED

78th St E/O NW 74th St

Day: Monday  
Date: 5/23/2022

City: Doral  
Project #: FL22\_140190\_003

## Summary

Time	< 15	15 - 19	20 - 24	25 - 29	30 - 34	35 - 39	40 - 44	45 - 49	50 - 54	55 - 59	60 - 64	65 - 69	70 +	Total
00:00 AM	0	0	4	8	7	3	0	0	0	0	0	0	0	22
01:00	0	0	2	1	1	5	1	0	0	0	0	0	0	10
02:00	0	0	0	1	1	0	0	0	0	0	0	0	0	2
03:00	0	1	0	1	0	2	2	0	0	0	0	0	0	6
04:00	0	0	0	2	4	3	0	0	0	0	0	0	0	9
05:00	0	1	0	8	7	1	1	0	1	0	0	0	0	19
06:00	0	0	3	23	20	10	1	0	0	0	0	0	0	57
07:00	0	7	24	67	96	29	7	0	1	0	0	0	0	231
08:00	0	4	70	171	126	22	2	0	0	0	0	0	0	395
09:00	0	1	17	56	55	18	6	0	0	0	0	0	0	153
10:00	0	0	16	51	44	8	4	0	0	0	0	0	0	123
11:00	0	4	17	53	49	17	5	0	1	0	0	0	0	146
12:00 PM	0	1	14	37	60	25	6	2	0	0	0	0	0	145
13:00	0	4	38	74	58	25	4	1	0	0	0	0	0	204
14:00	0	4	40	97	72	12	1	1	1	0	0	0	0	228
15:00	0	5	30	86	85	34	5	0	0	0	0	0	0	245
16:00	0	5	21	73	94	32	6	1	0	0	0	0	0	232
17:00	0	3	16	85	115	49	8	1	1	0	0	0	0	278
18:00	0	9	29	130	125	54	8	1	0	0	0	0	0	356
19:00	1	3	40	121	102	27	2	1	0	0	0	0	0	297
20:00	0	7	38	80	65	17	3	2	0	0	0	0	0	212
21:00	1	2	18	54	50	8	4	1	0	0	0	0	0	138
22:00	0	1	10	31	37	9	2	1	0	0	0	0	0	91
23:00	0	0	5	15	16	4	8	0	0	0	0	0	0	48
<b>Totals</b>	<b>2</b>	<b>62</b>	<b>452</b>	<b>1325</b>	<b>1289</b>	<b>414</b>	<b>86</b>	<b>12</b>	<b>5</b>					<b>3647</b>
<b>% of Totals</b>	<b>0%</b>	<b>2%</b>	<b>12%</b>	<b>36%</b>	<b>35%</b>	<b>11%</b>	<b>2%</b>	<b>0%</b>	<b>0%</b>					<b>100%</b>

<b>AM Volumes</b>	0	18	153	442	410	118	29	0	3	0	0	0	0	1173
<b>% AM</b>		0%	4%	12%	11%	3%	1%		0%					32%
<b>AM Peak Hour</b>		07:00	08:00	08:00	08:00	07:00	07:00		05:00					08:00
<b>Volume</b>		7	70	171	126	29	7		1					395
<b>PM Volumes</b>	2	44	299	883	879	296	57	12	2	0	0	0	0	2474
<b>% PM</b>	0%	1%	8%	24%	24%	8%	2%	0%	0%					68%
<b>PM Peak Hour</b>	19:00	18:00	14:00	18:00	18:00	18:00	17:00	12:00	14:00					18:00
<b>Volume</b>	1	9	40	130	125	54	8	2	1					356

Directional Peak Periods All Speeds	AM 7-9		NOON 12-2		PM 4-6		Off Peak Volumes	
	Volume	%	Volume	%	Volume	%	Volume	%
	626	↔ 17%	349	↔ 10%	510	↔ 14%	2162	↔ 59%

Street Name	Direction	Percentiles					
		15th	50th	Average	85th	95th	ADT
78th St	Summary	25	30	30	35	39	3647

**VOLUME**

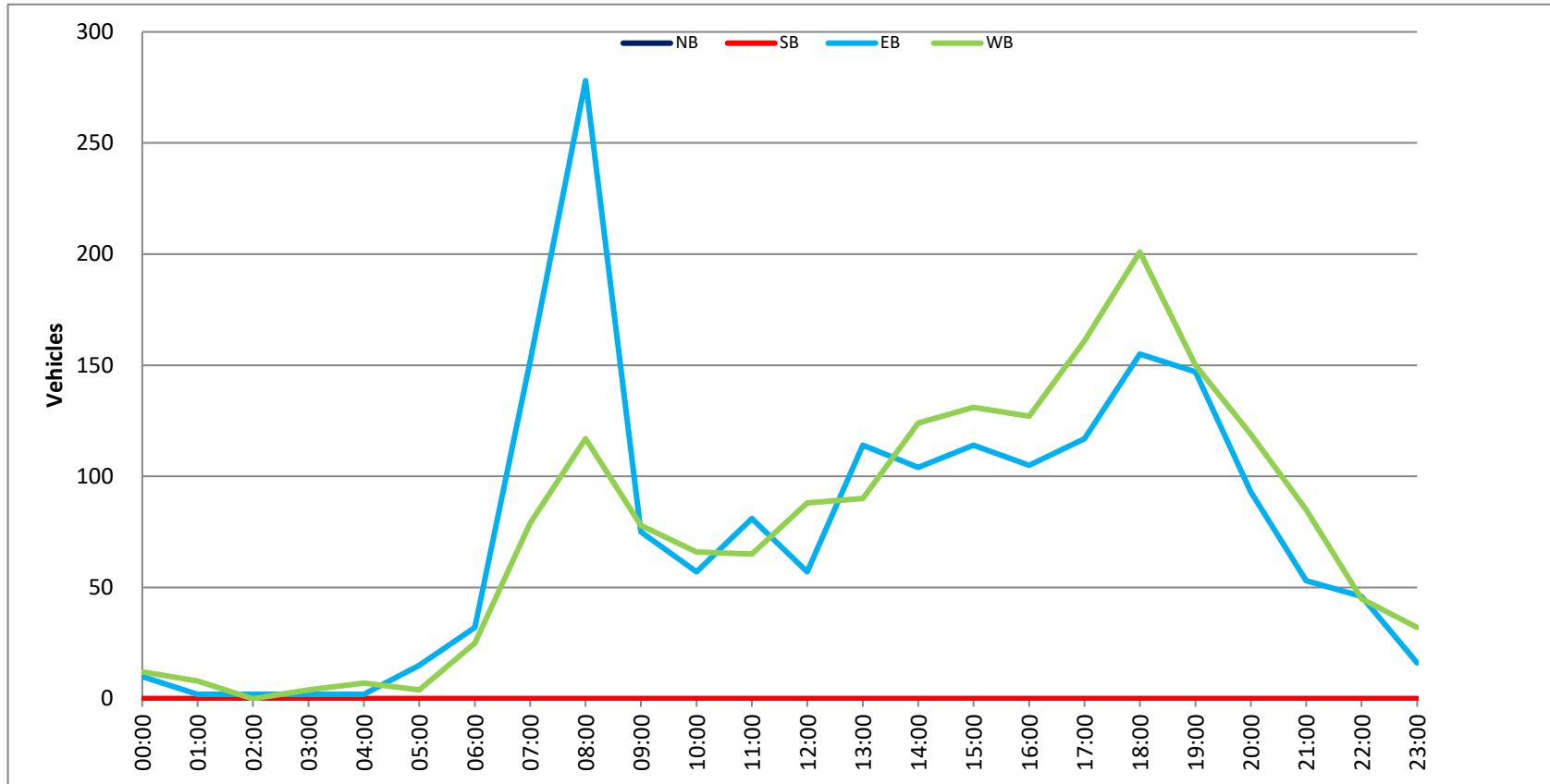
78th St E/O NW 74th St

Day: Monday  
 Date: 5/23/2022

City: Doral  
 Project #: FL22\_140190\_003

DAILY TOTALS					NB	SB	EB	WB	Total		
					0	0	1,829	1,818	3,647		
AM Period	NB	SB	EB	WB	TOTAL	PM Period	NB	SB	EB	WB	TOTAL
00:00	0	0	5	3	8	12:00	0	0	14	27	41
00:15	0	0	1	4	5	12:15	0	0	11	18	29
00:30	0	0	1	3	4	12:30	0	0	16	18	34
00:45	0	0	3	10	12	12:45	0	0	16	57	88
01:00	0	0	1	4	5	13:00	0	0	15	22	37
01:15	0	0	0	2	2	13:15	0	0	26	15	41
01:30	0	0	0	0	0	13:30	0	0	43	21	64
01:45	0	0	1	2	8	13:45	0	0	30	114	90
02:00	0	0	1	0	1	14:00	0	0	38	48	86
02:15	0	0	1	0	1	14:15	0	0	13	28	41
02:30	0	0	0	0	0	14:30	0	0	32	21	53
02:45	0	0	0	2	2	14:45	0	0	21	104	124
03:00	0	0	1	1	2	15:00	0	0	41	38	79
03:15	0	0	1	1	2	15:15	0	0	24	31	55
03:30	0	0	0	2	2	15:30	0	0	27	34	61
03:45	0	0	0	2	4	15:45	0	0	22	114	131
04:00	0	0	0	1	1	16:00	0	0	28	30	58
04:15	0	0	0	1	1	16:15	0	0	18	29	47
04:30	0	0	1	4	5	16:30	0	0	31	42	73
04:45	0	0	1	2	7	16:45	0	0	28	105	127
05:00	0	0	2	0	2	17:00	0	0	25	47	72
05:15	0	0	5	2	7	17:15	0	0	34	28	62
05:30	0	0	4	0	4	17:30	0	0	29	40	69
05:45	0	0	4	15	4	17:45	0	0	29	117	161
06:00	0	0	7	4	11	18:00	0	0	51	52	103
06:15	0	0	1	6	7	18:15	0	0	37	54	91
06:30	0	0	12	4	16	18:30	0	0	29	43	72
06:45	0	0	12	32	25	18:45	0	0	38	155	201
07:00	0	0	22	18	40	19:00	0	0	55	45	100
07:15	0	0	37	20	57	19:15	0	0	33	48	81
07:30	0	0	38	23	61	19:30	0	0	32	28	60
07:45	0	0	55	152	79	19:45	0	0	27	147	150
08:00	0	0	87	24	111	20:00	0	0	31	32	63
08:15	0	0	99	43	142	20:15	0	0	20	32	52
08:30	0	0	52	28	80	20:30	0	0	22	25	47
08:45	0	0	40	278	22	20:45	0	0	20	93	119
09:00	0	0	20	16	36	21:00	0	0	17	35	52
09:15	0	0	25	18	43	21:15	0	0	13	21	34
09:30	0	0	18	11	29	21:30	0	0	13	18	31
09:45	0	0	12	75	33	21:45	0	0	10	53	85
10:00	0	0	9	19	28	22:00	0	0	15	15	30
10:15	0	0	15	9	24	22:15	0	0	8	11	19
10:30	0	0	15	19	34	22:30	0	0	16	14	30
10:45	0	0	18	57	19	22:45	0	0	7	46	5
11:00	0	0	10	13	23	23:00	0	0	5	8	13
11:15	0	0	30	21	51	23:15	0	0	5	14	19
11:30	0	0	22	8	30	23:30	0	0	2	2	4
11:45	0	0	19	81	23	23:45	0	0	4	16	8
<b>TOTALS</b>			708	465	1173	<b>TOTALS</b>			1121	1353	2474
<b>SPLIT %</b>			60.4%	39.6%	32.2%	<b>SPLIT %</b>			45.3%	54.7%	67.8%

DAILY TOTALS					NB	SB	EB	WB	Total		
					0	0	1,829	1,818	3,647		
AM Peak Hour			07:45	08:00	07:45	PM Peak Hour			18:15	18:00	18:00
AM Pk Volume			293	117	406	PM Pk Volume			159	201	356
Pk Hr Factor			0.740	0.680	0.715	Pk Hr Factor			0.723	0.931	0.864
7 - 9 Volume	0	0	430	196	626	4 - 6 Volume	0	0	222	288	510
7 - 9 Peak Hour			07:45	08:00	07:45	4 - 6 Peak Hour			16:30	17:00	17:00
7 - 9 Pk Volume	0	0	293	117	406	4 - 6 Pk Volume	0	0	118	161	278
Pk Hr Factor	0.000	0.000	0.740	0.680	0.715	Pk Hr Factor	0.000	0.000	0.868	0.856	0.927





West Bound

Table with columns: Time, < 15, 15-19, 20-24, 25-29, 30-34, 35-39, 40-44, 45-49, 50-54, 55-59, 60-64, 65-69, 70+, Total. Rows show traffic counts for 15-minute intervals from 00:00 AM to 23:45.

Summary table with columns: AM Volumes, % AM, PM Volumes, % PM, Directional Peak Periods (All Classes, AM 7-9, NOON 12-2, PM 4-6, Off Peak Volumes). Rows show volume and percentage data.

Table with columns: Street Name, Direction, Percentiles (15th, 50th, Average, 85th, 95th), ADT. Rows show 78th St East Bound and 78th St West Bound.



# SPEED

78th St E/O NW 74th St

Day: Tuesday  
Date: 5/24/2022

City: Doral  
Project #: FL22\_140190\_003e

**East Bound**

Time	< 15	15 - 19	20 - 24	25 - 29	30 - 34	35 - 39	40 - 44	45 - 49	50 - 54	55 - 59	60 - 64	65 - 69	70 +	Total
00:00 AM	0	0	0	1	3	1	1	1	0	0	0	0	0	7
01:00	0	0	0	2	3	1	0	0	0	0	0	0	0	6
02:00	0	0	0	1	0	2	1	0	0	0	0	0	0	4
03:00	0	0	0	1	1	1	0	0	0	0	0	0	0	3
04:00	0	0	0	1	0	0	0	0	0	0	0	0	0	1
05:00	0	0	2	2	2	3	2	0	0	0	0	0	0	11
06:00	0	0	1	6	13	8	2	3	0	0	0	0	0	33
07:00	0	0	5	20	65	37	13	0	0	0	0	0	0	140
08:00	0	5	16	108	100	31	1	2	0	0	0	0	0	263
09:00	1	0	1	17	22	23	2	3	0	0	0	0	0	69
10:00	0	1	1	14	27	16	3	0	0	0	0	0	0	62
11:00	1	0	1	17	27	17	8	1	0	0	0	0	0	72
12:00 PM	1	0	2	17	20	17	6	1	0	0	0	0	0	64
13:00	0	1	8	27	54	19	3	0	0	0	0	0	0	112
14:00	0	2	6	31	33	22	5	1	0	0	0	0	0	100
15:00	0	3	24	42	30	6	2	0	0	0	0	0	0	107
16:00	0	4	3	41	38	12	2	0	0	0	0	0	0	100
17:00	0	3	7	41	40	16	2	0	0	0	0	0	0	109
18:00	0	5	16	50	47	18	2	0	0	0	0	0	0	138
19:00	8	10	19	54	41	4	1	3	0	0	0	0	0	140
20:00	0	1	22	44	32	13	2	0	0	0	0	0	0	114
21:00	0	1	19	40	33	5	1	0	0	0	0	0	0	99
22:00	0	0	7	3	10	2	2	0	0	0	0	0	0	24
23:00	0	0	1	8	7	1	0	0	0	0	0	0	0	17
<b>Totals</b>	<b>11</b>	<b>36</b>	<b>161</b>	<b>588</b>	<b>648</b>	<b>275</b>	<b>61</b>	<b>15</b>						<b>1795</b>
<b>% of Totals</b>	<b>1%</b>	<b>2%</b>	<b>9%</b>	<b>33%</b>	<b>36%</b>	<b>15%</b>	<b>3%</b>	<b>1%</b>						<b>100%</b>

<b>AM Volumes</b>	2	6	27	190	263	140	33	10	0	0	0	0	0	671
<b>% AM</b>	0%	0%	2%	11%	15%	8%	2%	1%						37%
<b>AM Peak Hour</b>	09:00	08:00	08:00	08:00	08:00	07:00	07:00	06:00						08:00
<b>Volume</b>	1	5	16	108	100	37	13	3						263
<b>PM Volumes</b>	9	30	134	398	385	135	28	5	0	0	0	0	0	1124
<b>% PM</b>	1%	2%	7%	22%	21%	8%	2%	0%						63%
<b>PM Peak Hour</b>	19:00	19:00	15:00	19:00	13:00	14:00	12:00	19:00						19:00
<b>Volume</b>	8	10	24	54	54	22	6	3						140

Directional Peak Periods All Speeds	AM 7-9		NOON 12-2		PM 4-6		Off Peak Volumes	
	Volume	%	Volume	%	Volume	%	Volume	%
	403	↔ 22%	176	↔ 10%	209	↔ 12%	1007	↔ 56%

Street Name	Direction	Percentiles					
		15th	50th	Average	85th	95th	ADT
78th St	East Bound	26	31	31	36	40	1795
78th St	West Bound	25	30	30	36	40	1841

**SPEED**

78th St E/O NW 74th St

Day: Tuesday  
Date: 5/24/2022City: Doral  
Project #: FL22\_140190\_003w**West Bound**

Time	< 15	15 - 19	20 - 24	25 - 29	30 - 34	35 - 39	40 - 44	45 - 49	50 - 54	55 - 59	60 - 64	65 - 69	70 +	Total
00:00 AM	0	0	2	9	6	3	2	0	0	0	0	0	0	22
01:00	0	0	0	1	1	0	1	0	0	0	0	0	0	3
02:00	0	0	0	1	2	2	1	0	0	0	0	0	0	6
03:00	0	1	0	0	1	1	0	0	0	0	0	0	0	3
04:00	0	0	0	0	0	1	0	0	0	0	0	0	0	1
05:00	0	0	0	0	1	1	0	0	0	0	0	0	0	2
06:00	0	0	0	5	8	5	3	1	1	0	0	0	0	23
07:00	0	0	6	21	26	15	3	2	0	0	0	0	0	73
08:00	0	4	38	52	28	4	1	1	0	0	0	0	0	128
09:00	1	2	6	32	22	7	0	0	0	0	0	0	0	70
10:00	1	3	6	14	20	8	3	0	0	0	0	0	0	55
11:00	0	0	12	39	23	7	3	0	0	0	0	0	0	84
12:00 PM	4	2	11	30	30	12	2	1	0	0	0	0	0	92
13:00	0	1	11	37	36	19	2	0	0	0	0	0	0	106
14:00	2	5	34	41	36	11	1	0	1	0	0	0	0	131
15:00	2	6	17	45	47	20	8	2	2	0	0	0	0	149
16:00	0	3	8	43	50	32	4	0	0	0	0	0	0	140
17:00	1	0	9	46	62	31	4	0	1	0	0	0	0	154
18:00	1	2	17	56	61	29	9	0	0	0	0	0	0	175
19:00	2	2	19	48	45	16	4	0	0	0	0	0	0	136
20:00	0	2	17	36	35	16	1	0	0	0	0	0	0	107
21:00	1	0	8	30	38	12	7	1	0	0	0	0	0	97
22:00	0	0	8	18	14	12	5	0	0	0	0	0	0	57
23:00	0	0	5	6	11	3	1	1	0	0	0	0	0	27
<b>Totals</b>	<b>15</b>	<b>33</b>	<b>234</b>	<b>610</b>	<b>603</b>	<b>267</b>	<b>65</b>	<b>9</b>	<b>5</b>					<b>1841</b>
<b>% of Totals</b>	<b>1%</b>	<b>2%</b>	<b>13%</b>	<b>33%</b>	<b>33%</b>	<b>15%</b>	<b>4%</b>	<b>0%</b>	<b>0%</b>					<b>100%</b>

<b>AM Volumes</b>	2	10	70	174	138	54	17	4	1	0	0	0	0	470
<b>% AM</b>	0%	1%	4%	9%	7%	3%	1%	0%	0%					26%
<b>AM Peak Hour</b>	09:00	08:00	08:00	08:00	08:00	07:00	06:00	07:00	06:00					08:00
<b>Volume</b>	1	4	38	52	28	15	3	2	1					128
<b>PM Volumes</b>	13	23	164	436	465	213	48	5	4	0	0	0	0	1371
<b>% PM</b>	1%	1%	9%	24%	25%	12%	3%	0%	0%					74%
<b>PM Peak Hour</b>	12:00	15:00	14:00	18:00	17:00	16:00	18:00	15:00	15:00					18:00
<b>Volume</b>	4	6	34	56	62	32	9	2	2					175

Directional Peak Periods All Speeds	AM 7-9		NOON 12-2		PM 4-6		Off Peak Volumes	
	Volume	%	Volume	%	Volume	%	Volume	%
	201	↔ 11%	198	↔ 11%	294	↔ 16%	1148	↔ 62%

Street Name	Direction	Percentiles					ADT
		15th	50th	Average	85th	95th	
78th St	East Bound	26	31	31	36	40	1795
78th St	West Bound	25	30	30	36	40	1841

**SPEED**

78th St E/O NW 74th St

Day: Tuesday  
Date: 5/24/2022City: Doral  
Project #: FL22\_140190\_003**Summary**

Time	< 15	15 - 19	20 - 24	25 - 29	30 - 34	35 - 39	40 - 44	45 - 49	50 - 54	55 - 59	60 - 64	65 - 69	70 +	Total
00:00 AM	0	0	2	10	9	4	3	1	0	0	0	0	0	29
01:00	0	0	0	3	4	1	1	0	0	0	0	0	0	9
02:00	0	0	0	2	2	4	2	0	0	0	0	0	0	10
03:00	0	1	0	1	2	2	0	0	0	0	0	0	0	6
04:00	0	0	0	1	0	1	0	0	0	0	0	0	0	2
05:00	0	0	2	2	3	4	2	0	0	0	0	0	0	13
06:00	0	0	1	11	21	13	5	4	1	0	0	0	0	56
07:00	0	0	11	41	91	52	16	2	0	0	0	0	0	213
08:00	0	9	54	160	128	35	2	3	0	0	0	0	0	391
09:00	2	2	7	49	44	30	2	3	0	0	0	0	0	139
10:00	1	4	7	28	47	24	6	0	0	0	0	0	0	117
11:00	1	0	13	56	50	24	11	1	0	0	0	0	0	156
12:00 PM	5	2	13	47	50	29	8	2	0	0	0	0	0	156
13:00	0	2	19	64	90	38	5	0	0	0	0	0	0	218
14:00	2	7	40	72	69	33	6	1	1	0	0	0	0	231
15:00	2	9	41	87	77	26	10	2	2	0	0	0	0	256
16:00	0	7	11	84	88	44	6	0	0	0	0	0	0	240
17:00	1	3	16	87	102	47	6	0	1	0	0	0	0	263
18:00	1	7	33	106	108	47	11	0	0	0	0	0	0	313
19:00	10	12	38	102	86	20	5	3	0	0	0	0	0	276
20:00	0	3	39	80	67	29	3	0	0	0	0	0	0	221
21:00	1	1	27	70	71	17	8	1	0	0	0	0	0	196
22:00	0	0	15	21	24	14	7	0	0	0	0	0	0	81
23:00	0	0	6	14	18	4	1	1	0	0	0	0	0	44
<b>Totals</b>	<b>26</b>	<b>69</b>	<b>395</b>	<b>1198</b>	<b>1251</b>	<b>542</b>	<b>126</b>	<b>24</b>	<b>5</b>					<b>3636</b>
<b>% of Totals</b>	<b>1%</b>	<b>2%</b>	<b>11%</b>	<b>33%</b>	<b>34%</b>	<b>15%</b>	<b>3%</b>	<b>1%</b>	<b>0%</b>					<b>100%</b>

<b>AM Volumes</b>	4	16	97	364	401	194	50	14	1	0	0	0	0	1141
<b>% AM</b>	0%	0%	3%	10%	11%	5%	1%	0%	0%					31%
<b>AM Peak Hour</b>	09:00	08:00	08:00	08:00	08:00	07:00	07:00	06:00	06:00					08:00
<b>Volume</b>	2	9	54	160	128	52	16	4	1					391
<b>PM Volumes</b>	22	53	298	834	850	348	76	10	4	0	0	0	0	2495
<b>% PM</b>	1%	1%	8%	23%	23%	10%	2%	0%	0%					69%
<b>PM Peak Hour</b>	19:00	19:00	15:00	18:00	18:00	17:00	18:00	19:00	15:00					18:00
<b>Volume</b>	10	12	41	106	108	47	11	3	2					313
<b>Directional Peak Periods</b>			<b>AM 7-9</b>				<b>NOON 12-2</b>				<b>PM 4-6</b>		<b>Off Peak Volumes</b>	
<b>All Speeds</b>			Volume		%	Volume		%	Volume		%	Volume		%
			604	↔	17%	374	↔	10%	503	↔	14%	2155	↔	59%

Street Name	Direction	Percentiles					
		15th	50th	Average	85th	95th	ADT
78th St	Summary	25	31	31	36	40	3636

**VOLUME**

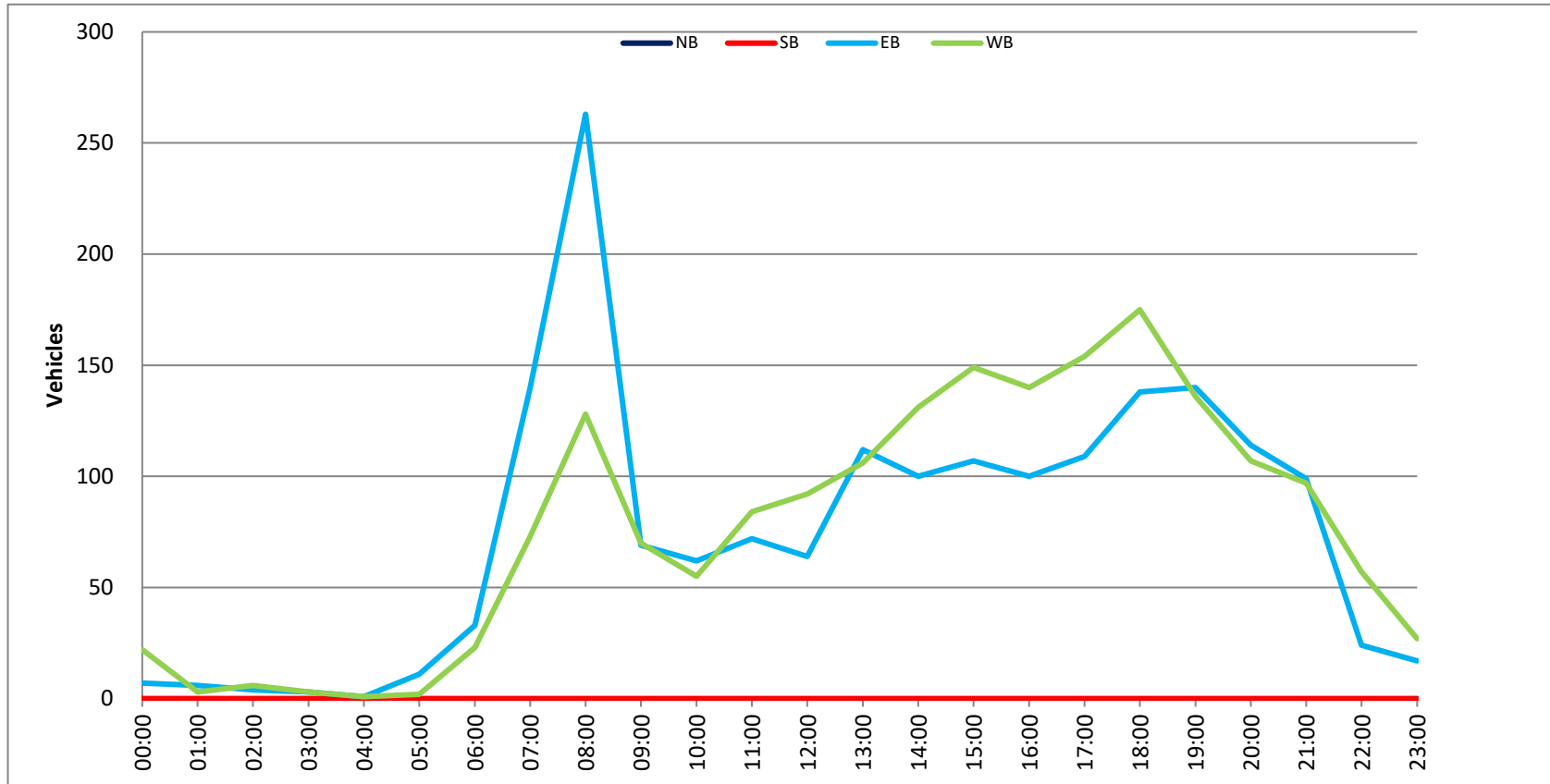
78th St E/O NW 74th St

Day: Tuesday  
 Date: 5/24/2022

City: Doral  
 Project #: FL22\_140190\_003

DAILY TOTALS					NB	SB	EB	WB	Total					
					0	0	1,795	1,841	3,636					
AM Period	NB	SB	EB	WB	TOTAL	PM Period	NB	SB	EB	WB	TOTAL			
00:00	0	0	1	9	10	12:00	0	0	23	21	44			
00:15	0	0	3	8	11	12:15	0	0	18	29	47			
00:30	0	0	2	3	5	12:30	0	0	10	21	31			
00:45	0	0	1	7	22	12:45	0	0	13	64	21	92	34	156
01:00	0	0	0	1	1	13:00	0	0	21	24	45			
01:15	0	0	2	1	3	13:15	0	0	21	20	41			
01:30	0	0	3	1	4	13:30	0	0	30	23	53			
01:45	0	0	1	6	3	13:45	0	0	40	112	39	106	79	218
02:00	0	0	0	2	2	14:00	0	0	24	45	69			
02:15	0	0	1	0	1	14:15	0	0	16	30	46			
02:30	0	0	2	3	5	14:30	0	0	27	29	56			
02:45	0	0	1	4	1	14:45	0	0	33	100	27	131	60	231
03:00	0	0	1	2	3	15:00	0	0	43	46	89			
03:15	0	0	0	0	0	15:15	0	0	22	34	56			
03:30	0	0	0	1	1	15:30	0	0	25	30	55			
03:45	0	0	2	3	0	15:45	0	0	17	107	39	149	56	256
04:00	0	0	0	0	0	16:00	0	0	26	31	57			
04:15	0	0	0	1	1	16:15	0	0	18	32	50			
04:30	0	0	0	0	0	16:30	0	0	29	33	62			
04:45	0	0	1	1	0	16:45	0	0	27	100	44	140	71	240
05:00	0	0	3	0	3	17:00	0	0	23	26	49			
05:15	0	0	3	1	4	17:15	0	0	30	43	73			
05:30	0	0	3	0	3	17:30	0	0	33	47	80			
05:45	0	0	2	11	1	17:45	0	0	23	109	38	154	61	263
06:00	0	0	8	1	9	18:00	0	0	45	51	96			
06:15	0	0	5	4	9	18:15	0	0	44	44	88			
06:30	0	0	8	5	13	18:30	0	0	19	40	59			
06:45	0	0	12	33	13	18:45	0	0	30	138	40	175	70	313
07:00	0	0	23	27	50	19:00	0	0	52	31	83			
07:15	0	0	26	17	43	19:15	0	0	33	30	63			
07:30	0	0	35	15	50	19:30	0	0	29	45	74			
07:45	0	0	56	140	14	19:45	0	0	26	140	30	136	56	276
08:00	0	0	93	32	125	20:00	0	0	28	32	60			
08:15	0	0	79	39	118	20:15	0	0	30	17	47			
08:30	0	0	58	35	93	20:30	0	0	27	30	57			
08:45	0	0	33	263	22	20:45	0	0	29	114	28	107	57	221
09:00	0	0	20	14	34	21:00	0	0	31	35	66			
09:15	0	0	19	22	41	21:15	0	0	19	21	40			
09:30	0	0	16	16	32	21:30	0	0	35	17	52			
09:45	0	0	14	69	18	21:45	0	0	14	99	24	97	38	196
10:00	0	0	16	8	24	22:00	0	0	4	18	22			
10:15	0	0	19	12	31	22:15	0	0	7	11	18			
10:30	0	0	17	14	31	22:30	0	0	7	10	17			
10:45	0	0	10	62	21	22:45	0	0	6	24	18	57	24	81
11:00	0	0	19	19	38	23:00	0	0	6	8	14			
11:15	0	0	21	22	43	23:15	0	0	5	6	11			
11:30	0	0	15	24	39	23:30	0	0	3	8	11			
11:45	0	0	17	72	19	23:45	0	0	3	17	5	27	8	44
<b>TOTALS</b>			671	470	<b>1141</b>	<b>TOTALS</b>			1124	1371	<b>2495</b>			
<b>SPLIT %</b>			58.8%	41.2%	<b>31.4%</b>	<b>SPLIT %</b>			45.1%	54.9%	<b>68.6%</b>			

DAILY TOTALS					NB	SB	EB	WB	Total		
					0	0	1,795	1,841	3,636		
AM Peak Hour			07:45	08:00	07:45	PM Peak Hour			17:30	17:30	17:30
AM Pk Volume			286	128	406	PM Pk Volume			145	180	325
Pk Hr Factor			0.769	0.821	0.812	Pk Hr Factor			0.806	0.882	0.846
7 - 9 Volume	0	0	403	201	604	4 - 6 Volume	0	0	209	294	503
7 - 9 Peak Hour			07:45	08:00	07:45	4 - 6 Peak Hour			16:45	16:45	16:45
7 - 9 Pk Volume	0	0	286	128	406	4 - 6 Pk Volume	0	0	113	160	273
Pk Hr Factor	0.000	0.000	0.769	0.821	0.812	Pk Hr Factor	0.000	0.000	0.856	0.851	0.853









# SPEED

78th St E/O NW 74th St

Day: Wednesday

Date: 5/25/2022

City: Doral

Project #: FL22\_140190\_003e

## East Bound

Time	< 15	15 - 19	20 - 24	25 - 29	30 - 34	35 - 39	40 - 44	45 - 49	50 - 54	55 - 59	60 - 64	65 - 69	70 +	Total
00:00 AM	0	0	3	2	4	1	2	0	0	0	0	0	0	12
01:00	0	0	0	1	3	2	0	0	0	0	0	0	0	6
02:00	0	0	0	1	1	0	0	0	0	0	0	0	0	2
03:00	1	0	1	0	0	0	0	0	0	0	0	0	0	2
04:00	0	0	1	0	3	1	0	0	0	0	0	0	0	5
05:00	0	0	1	3	5	1	0	0	0	0	0	0	0	10
06:00	0	1	1	14	13	5	1	0	0	0	0	0	0	35
07:00	0	1	7	68	59	18	4	1	0	0	0	0	0	158
08:00	0	15	42	121	72	8	0	0	0	0	0	0	0	258
09:00	0	1	8	30	27	12	1	0	0	0	0	0	0	79
10:00	0	0	4	21	31	9	2	0	0	0	0	0	0	67
11:00	0	0	6	31	32	5	2	1	0	0	0	0	0	77
12:00 PM	0	3	10	27	23	12	0	0	0	0	0	0	0	75
13:00	0	0	11	44	32	8	0	1	0	0	0	0	0	96
14:00	0	5	25	63	35	3	1	0	0	0	0	0	0	132
15:00	0	4	16	42	24	5	1	0	0	0	0	0	0	92
16:00	0	2	5	37	37	11	3	0	0	0	0	0	0	95
17:00	0	8	12	42	44	13	1	1	0	0	0	0	0	121
18:00	0	0	12	45	61	21	0	0	0	0	0	0	0	139
19:00	0	3	10	54	39	14	1	0	0	0	0	0	0	121
20:00	0	1	16	56	28	6	0	0	0	0	0	0	0	107
21:00	1	2	10	33	15	5	2	0	0	0	0	0	0	68
22:00	0	3	6	18	8	1	1	1	0	0	0	0	0	38
23:00	1	1	6	5	4	2	1	0	0	0	0	0	0	20
<b>Totals</b>	<b>3</b>	<b>50</b>	<b>213</b>	<b>758</b>	<b>600</b>	<b>163</b>	<b>23</b>	<b>5</b>						<b>1815</b>
<b>% of Totals</b>	<b>0%</b>	<b>3%</b>	<b>12%</b>	<b>42%</b>	<b>33%</b>	<b>9%</b>	<b>1%</b>	<b>0%</b>						<b>100%</b>

<b>AM Volumes</b>	1	18	74	292	250	62	12	2	0	0	0	0	0	711
<b>% AM</b>	0%	1%	4%	16%	14%	3%	1%	0%						39%
<b>AM Peak Hour</b>	03:00	08:00	08:00	08:00	08:00	07:00	07:00	07:00						08:00
<b>Volume</b>	1	15	42	121	72	18	4	1						258
<b>PM Volumes</b>	2	32	139	466	350	101	11	3	0	0	0	0	0	1104
<b>% PM</b>	0%	2%	8%	26%	19%	6%	1%	0%						61%
<b>PM Peak Hour</b>	21:00	17:00	14:00	14:00	18:00	18:00	16:00	13:00						18:00
<b>Volume</b>	1	8	25	63	61	21	3	1						139

Directional Peak Periods All Speeds	AM 7-9		NOON 12-2		PM 4-6		Off Peak Volumes	
	Volume	%	Volume	%	Volume	%	Volume	%
	416	↔ 23%	171	↔ 9%	216	↔ 12%	1012	↔ 56%

Street Name	Direction	Percentiles					
		15th	50th	Average	85th	95th	ADT
78th St	East Bound	25	29	29	34	38	1815
78th St	West Bound	25	31	31	36	40	1923

**SPEED**

78th St E/O NW 74th St

Day: Wednesday

Date: 5/25/2022

City: Doral

Project #: FL22\_140190\_003w

**West Bound**

Time	< 15	15 - 19	20 - 24	25 - 29	30 - 34	35 - 39	40 - 44	45 - 49	50 - 54	55 - 59	60 - 64	65 - 69	70 +	Total
00:00 AM	0	0	1	6	5	5	2	0	0	0	0	0	0	19
01:00	0	1	1	3	3	2	1	1	0	0	0	0	0	12
02:00	0	0	0	2	4	1	1	1	0	0	0	0	0	9
03:00	0	0	0	0	2	1	0	0	0	0	0	0	0	3
04:00	0	0	0	0	1	1	1	0	0	0	0	0	0	3
05:00	0	0	0	2	2	1	0	0	0	0	0	0	0	5
06:00	0	0	1	9	7	6	3	0	0	0	0	0	0	26
07:00	0	2	10	18	31	14	4	2	0	0	0	0	0	81
08:00	0	2	29	60	28	5	0	0	0	0	0	0	0	124
09:00	1	4	9	23	15	16	1	1	0	0	0	0	0	70
10:00	0	1	12	24	23	16	3	0	0	0	0	0	0	79
11:00	0	1	8	26	29	16	3	0	0	0	0	0	0	83
12:00 PM	0	3	6	28	35	19	3	0	0	0	0	0	0	94
13:00	0	1	9	26	38	11	4	2	0	0	0	0	0	91
14:00	0	3	17	47	57	10	3	1	0	0	0	0	0	138
15:00	1	1	10	28	45	14	8	1	0	0	0	0	0	108
16:00	0	3	10	35	42	24	6	5	0	0	0	0	0	125
17:00	0	0	13	49	64	21	6	1	0	0	0	0	0	154
18:00	0	8	21	79	84	25	2	2	0	0	0	0	0	221
19:00	0	2	32	51	53	18	6	0	0	0	0	0	0	162
20:00	1	1	18	57	40	14	5	1	0	0	0	0	0	137
21:00	0	0	6	32	37	12	1	0	0	0	0	0	0	88
22:00	0	0	3	19	18	10	4	1	0	0	0	0	0	55
23:00	0	0	4	8	13	8	2	1	0	0	0	0	0	36
<b>Totals</b>	<b>3</b>	<b>33</b>	<b>220</b>	<b>632</b>	<b>676</b>	<b>270</b>	<b>69</b>	<b>20</b>						<b>1923</b>
% of Totals	0%	2%	11%	33%	35%	14%	4%	1%						100%

AM Volumes	1	11	71	173	150	84	19	5	0	0	0	0	0	514
% AM	0%	1%	4%	9%	8%	4%	1%	0%						27%
AM Peak Hour	09:00	09:00	08:00	08:00	07:00	09:00	07:00	07:00						08:00
Volume	1	4	29	60	31	16	4	2						124
PM Volumes	2	22	149	459	526	186	50	15	0	0	0	0	0	1409
% PM	0%	1%	8%	24%	27%	10%	3%	1%						73%
PM Peak Hour	15:00	18:00	19:00	18:00	18:00	18:00	15:00	16:00						18:00
Volume	1	8	32	79	84	25	8	5						221

Directional Peak Periods All Speeds	AM 7-9		NOON 12-2		PM 4-6		Off Peak Volumes	
	Volume	%	Volume	%	Volume	%	Volume	%
	205	↔ 11%	185	↔ 10%	279	↔ 15%	1254	↔ 65%

Street Name	Direction	Percentiles					ADT
		15th	50th	Average	85th	95th	
78th St	East Bound	25	29	29	34	38	1815
78th St	West Bound	25	31	31	36	40	1923

**SPEED**

78th St E/O NW 74th St

Day: Wednesday

Date: 5/25/2022

City: Doral

Project #: FL22\_140190\_003

**Summary**

Time	< 15	15 - 19	20 - 24	25 - 29	30 - 34	35 - 39	40 - 44	45 - 49	50 - 54	55 - 59	60 - 64	65 - 69	70 +	Total
00:00 AM	0	0	4	8	9	6	4	0	0	0	0	0	0	31
01:00	0	1	1	4	6	4	1	1	0	0	0	0	0	18
02:00	0	0	0	3	5	1	1	1	0	0	0	0	0	11
03:00	1	0	1	0	2	1	0	0	0	0	0	0	0	5
04:00	0	0	1	0	4	2	1	0	0	0	0	0	0	8
05:00	0	0	1	5	7	2	0	0	0	0	0	0	0	15
06:00	0	1	2	23	20	11	4	0	0	0	0	0	0	61
07:00	0	3	17	86	90	32	8	3	0	0	0	0	0	239
08:00	0	17	71	181	100	13	0	0	0	0	0	0	0	382
09:00	1	5	17	53	42	28	2	1	0	0	0	0	0	149
10:00	0	1	16	45	54	25	5	0	0	0	0	0	0	146
11:00	0	1	14	57	61	21	5	1	0	0	0	0	0	160
12:00 PM	0	6	16	55	58	31	3	0	0	0	0	0	0	169
13:00	0	1	20	70	70	19	4	3	0	0	0	0	0	187
14:00	0	8	42	110	92	13	4	1	0	0	0	0	0	270
15:00	1	5	26	70	69	19	9	1	0	0	0	0	0	200
16:00	0	5	15	72	79	35	9	5	0	0	0	0	0	220
17:00	0	8	25	91	108	34	7	2	0	0	0	0	0	275
18:00	0	8	33	124	145	46	2	2	0	0	0	0	0	360
19:00	0	5	42	105	92	32	7	0	0	0	0	0	0	283
20:00	1	2	34	113	68	20	5	1	0	0	0	0	0	244
21:00	1	2	16	65	52	17	3	0	0	0	0	0	0	156
22:00	0	3	9	37	26	11	5	2	0	0	0	0	0	93
23:00	1	1	10	13	17	10	3	1	0	0	0	0	0	56
<b>Totals</b>	<b>6</b>	<b>83</b>	<b>433</b>	<b>1390</b>	<b>1276</b>	<b>433</b>	<b>92</b>	<b>25</b>						<b>3738</b>
<b>% of Totals</b>	<b>0%</b>	<b>2%</b>	<b>12%</b>	<b>37%</b>	<b>34%</b>	<b>12%</b>	<b>2%</b>	<b>1%</b>						<b>100%</b>

<b>AM Volumes</b>	2	29	145	465	400	146	31	7	0	0	0	0	0	1225
<b>% AM</b>	0%	1%	4%	12%	11%	4%	1%	0%						33%
<b>AM Peak Hour</b>	03:00	08:00	08:00	08:00	08:00	07:00	07:00	07:00						08:00
<b>Volume</b>	1	17	71	181	100	32	8	3						382
<b>PM Volumes</b>	4	54	288	925	876	287	61	18	0	0	0	0	0	2513
<b>% PM</b>	0%	1%	8%	25%	23%	8%	2%	0%						67%
<b>PM Peak Hour</b>	15:00	14:00	14:00	18:00	18:00	18:00	15:00	16:00						18:00
<b>Volume</b>	1	8	42	124	145	46	9	5						360

Directional Peak Periods All Speeds	AM 7-9		NOON 12-2		PM 4-6		Off Peak Volumes	
	Volume	%	Volume	%	Volume	%	Volume	%
	621	↔ 17%	356	↔ 10%	495	↔ 13%	2266	↔ 61%

Street Name	Direction	Percentiles					
		15th	50th	Average	85th	95th	ADT
78th St	Summary	25	30	30	35	39	3738

**VOLUME**

78th St E/O NW 74th St

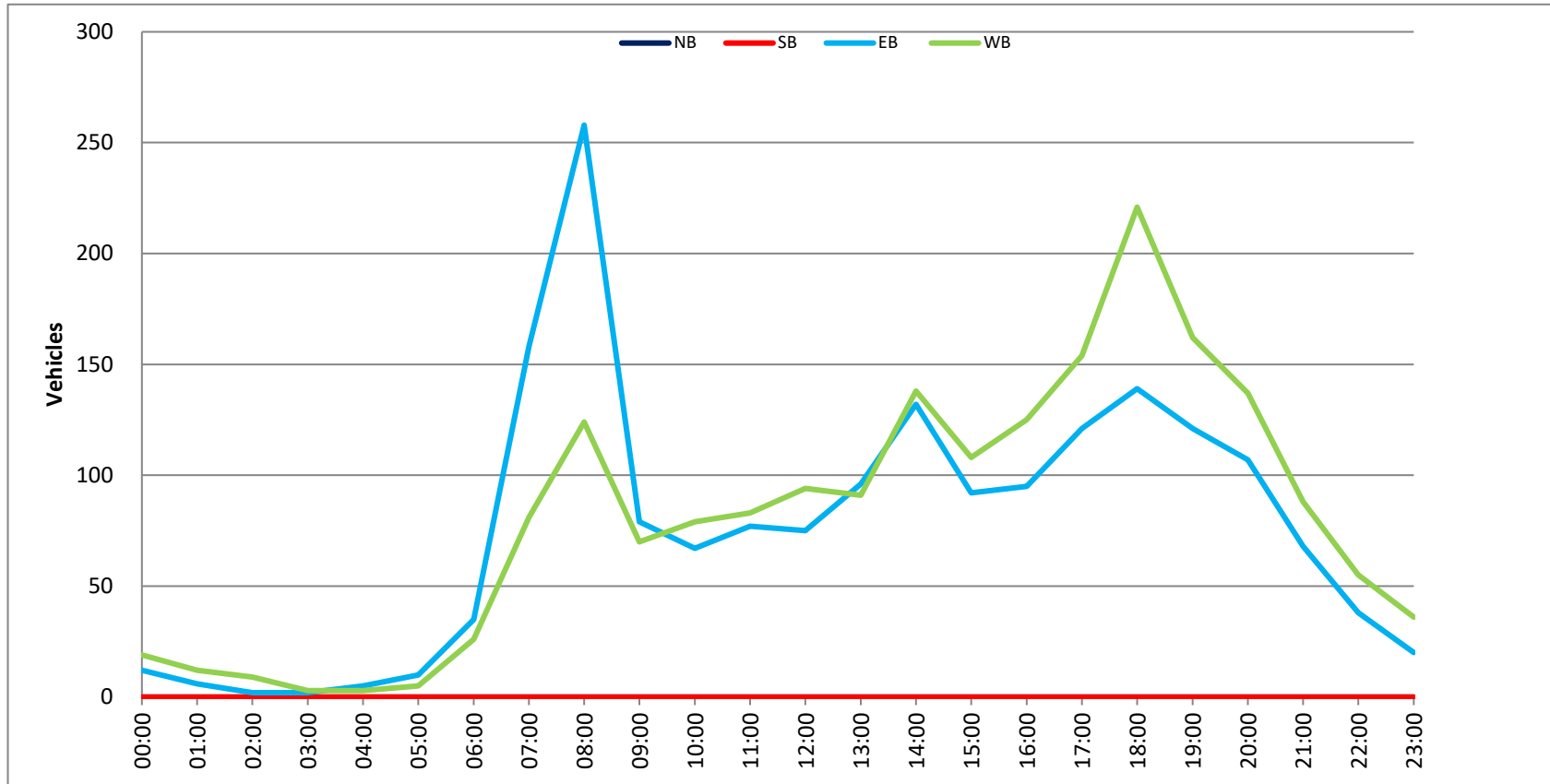
Day: Wednesday  
 Date: 5/25/2022

City: Doral  
 Project #: FL22\_140190\_003

DAILY TOTALS					NB	SB	EB	WB	Total					
					0	0	1,815	1,923	3,738					
AM Period	NB	SB	EB	WB	TOTAL	PM Period	NB	SB	EB	WB	TOTAL			
00:00	0	0	5	5	10	12:00	0	0	18	17	35			
00:15	0	0	2	8	10	12:15	0	0	19	30	49			
00:30	0	0	3	3	6	12:30	0	0	17	23	40			
00:45	0	0	2	12	3	12:45	0	0	21	75	24	94	45	169
01:00	0	0	2	3	5	13:00	0	0	23	23	46			
01:15	0	0	2	2	4	13:15	0	0	18	24	42			
01:30	0	0	2	4	6	13:30	0	0	22	21	43			
01:45	0	0	0	6	3	13:45	0	0	33	96	23	91	56	187
02:00	0	0	2	2	4	14:00	0	0	39	55	94			
02:15	0	0	0	3	3	14:15	0	0	25	30	55			
02:30	0	0	0	1	1	14:30	0	0	45	26	71			
02:45	0	0	0	2	3	14:45	0	0	23	132	27	138	50	270
03:00	0	0	1	3	4	15:00	0	0	24	21	45			
03:15	0	0	1	0	1	15:15	0	0	22	37	59			
03:30	0	0	0	0	0	15:30	0	0	27	24	51			
03:45	0	0	0	2	0	15:45	0	0	19	92	26	108	45	200
04:00	0	0	0	1	1	16:00	0	0	24	27	51			
04:15	0	0	1	1	2	16:15	0	0	26	33	59			
04:30	0	0	2	0	2	16:30	0	0	20	30	50			
04:45	0	0	2	5	1	16:45	0	0	25	95	35	125	60	220
05:00	0	0	1	1	2	17:00	0	0	26	38	64			
05:15	0	0	3	2	5	17:15	0	0	37	29	66			
05:30	0	0	2	0	2	17:30	0	0	26	32	58			
05:45	0	0	4	10	2	17:45	0	0	32	121	55	154	87	275
06:00	0	0	7	4	11	18:00	0	0	33	54	87			
06:15	0	0	4	5	9	18:15	0	0	36	53	89			
06:30	0	0	11	4	15	18:30	0	0	32	49	81			
06:45	0	0	13	35	13	18:45	0	0	38	139	65	221	103	360
07:00	0	0	21	19	40	19:00	0	0	35	50	85			
07:15	0	0	30	21	51	19:15	0	0	29	37	66			
07:30	0	0	39	24	63	19:30	0	0	26	42	68			
07:45	0	0	68	158	17	19:45	0	0	31	121	33	162	64	283
08:00	0	0	86	21	107	20:00	0	0	31	27	58			
08:15	0	0	89	45	134	20:15	0	0	28	44	72			
08:30	0	0	55	29	84	20:30	0	0	26	33	59			
08:45	0	0	28	258	29	20:45	0	0	22	107	33	137	55	244
09:00	0	0	15	20	35	21:00	0	0	18	32	50			
09:15	0	0	27	18	45	21:15	0	0	19	20	39			
09:30	0	0	17	16	33	21:30	0	0	13	27	40			
09:45	0	0	20	79	16	21:45	0	0	18	68	9	88	27	156
10:00	0	0	15	23	38	22:00	0	0	10	25	35			
10:15	0	0	16	13	29	22:15	0	0	12	8	20			
10:30	0	0	15	17	32	22:30	0	0	9	14	23			
10:45	0	0	21	67	26	22:45	0	0	7	38	8	55	15	93
11:00	0	0	25	20	45	23:00	0	0	6	12	18			
11:15	0	0	20	24	44	23:15	0	0	4	15	19			
11:30	0	0	15	17	32	23:30	0	0	5	6	11			
11:45	0	0	17	77	22	23:45	0	0	5	20	3	36	8	56
<b>TOTALS</b>			711	514	1225	<b>TOTALS</b>			1104	1409	2513			
<b>SPLIT %</b>			58.0%	42.0%	32.8%	<b>SPLIT %</b>			43.9%	56.1%	67.2%			

DAILY TOTALS					NB	SB	EB	WB	Total
					0	0	1,815	1,923	3,738

AM Peak Hour		07:45	08:00	07:45	PM Peak Hour		13:45	18:00	18:00		
AM Pk Volume		298	124	410	PM Pk Volume		142	221	360		
Pk Hr Factor		0.837	0.689	0.765	Pk Hr Factor		0.789	0.850	0.874		
7 - 9 Volume	0	0	416	205	621	4 - 6 Volume	0	0	216	279	495
7 - 9 Peak Hour		07:45	08:00	07:45	4 - 6 Peak Hour		17:00	17:00	17:00	17:00	
7 - 9 Pk Volume	0	0	298	124	410	4 - 6 Pk Volume	0	0	121	154	275
Pk Hr Factor	0.000	0.000	0.837	0.689	0.765	Pk Hr Factor	0.000	0.000	0.818	0.700	0.790



NW 78th St W/O NW 104th Ave

SPEED

NW 78th St W/O NW 104th Ave

Day: Tuesday
Date: 4/26/2022

City: Doral
Project #: FL22\_140190\_004e

East Bound

Main data table with columns: Time, < 15, 15 - 19, 20 - 24, 25 - 29, 30 - 34, 35 - 39, 40 - 44, 45 - 49, 50 - 54, 55 - 59, 60 - 64, 65 - 69, 70 +, Total. Rows include times from 00:00 AM to 23:45 and a Totals row.

Summary table with columns: Directional Peak Periods, All Classes, AM 7-9, NOON 12-2, PM 4-6, Off Peak Volumes. Includes Volume and % data for different time periods.

Percentiles table with columns: Street Name, Direction, 15th, 50th, Average, 85th, 95th, ADT. Rows for NW 78th St East Bound and West Bound.



Summary

Table with columns: Time, <15, 15-19, 20-24, 25-29, 30-34, 35-39, 40-44, 45-49, 50-54, 55-59, 60-64, 65-69, 70+, Total. Rows include time intervals from 00:00 AM to 23:45 and a Totals row.

Summary statistics table with columns: AM Volumes, AM Peak Hour, PM Volumes, PM Peak Hour, Directional Peak Periods, All Classes. Includes volume and percentage data for various directions.

Street Name, Direction, Percentiles (15th, 50th, Average, 85th, 95th), ADT. Summary for NW 78th St.

**SPEED**

NW 78th St W/O NW 104th Ave

Day: Tuesday  
Date: 4/26/2022City: Doral  
Project #: FL22\_140190\_004e**East Bound**

Time	< 15	15 - 19	20 - 24	25 - 29	30 - 34	35 - 39	40 - 44	45 - 49	50 - 54	55 - 59	60 - 64	65 - 69	70 +	Total
00:00 AM	1	0	5	8	6	5	1	0	0	0	0	0	0	26
01:00	0	0	1	1	2	0	1	0	0	0	0	0	0	5
02:00	1	0	1	1	2	0	0	1	0	0	0	0	0	6
03:00	0	0	2	1	1	1	0	0	0	0	0	0	0	5
04:00	0	0	1	4	1	1	0	0	0	0	0	0	0	7
05:00	0	0	2	5	5	3	1	0	0	0	0	0	0	16
06:00	0	0	4	11	21	9	1	0	0	0	0	0	0	46
07:00	0	1	19	49	42	26	8	1	0	0	0	0	0	146
08:00	2	3	26	59	73	26	3	0	1	0	0	0	0	193
09:00	0	2	15	28	23	12	1	1	0	0	0	0	0	82
10:00	0	2	12	31	25	11	1	0	0	0	0	0	0	82
11:00	2	3	15	33	21	8	3	1	0	0	0	0	0	86
12:00 PM	1	2	8	24	30	16	5	1	0	0	0	0	0	87
13:00	0	2	16	27	24	13	2	0	0	0	0	0	0	84
14:00	0	2	27	37	33	24	6	3	1	0	0	0	0	133
15:00	0	6	18	42	34	17	7	1	0	0	0	0	0	125
16:00	0	3	21	44	30	16	3	0	0	0	0	0	0	117
17:00	0	5	26	45	40	16	3	0	0	0	0	0	0	135
18:00	2	9	36	40	31	8	4	0	0	0	0	0	0	130
19:00	1	10	39	73	16	4	1	0	0	0	0	0	0	144
20:00	0	10	40	58	27	9	2	0	0	0	0	0	0	146
21:00	2	8	33	50	25	7	1	0	0	0	0	0	0	126
22:00	0	2	23	35	16	3	1	0	0	0	0	0	0	80
23:00	1	5	16	19	5	4	0	1	0	0	0	0	0	51
<b>Totals</b>	<b>13</b>	<b>75</b>	<b>406</b>	<b>725</b>	<b>533</b>	<b>239</b>	<b>55</b>	<b>10</b>	<b>2</b>					<b>2058</b>
<b>% of Totals</b>	<b>1%</b>	<b>4%</b>	<b>20%</b>	<b>35%</b>	<b>26%</b>	<b>12%</b>	<b>3%</b>	<b>0%</b>	<b>0%</b>					<b>100%</b>

<b>AM Volumes</b>	6	11	103	231	222	102	20	4	1	0	0	0	0	700				
<b>% AM</b>	0%	1%	5%	11%	11%	5%	1%	0%	0%					34%				
<b>AM Peak Hour</b>	08:00	08:00	08:00	08:00	08:00	07:00	07:00	02:00	08:00					08:00				
<b>Volume</b>	2	3	26	59	73	26	8	1	1					193				
<b>PM Volumes</b>	7	64	303	494	311	137	35	6	1	0	0	0	0	1358				
<b>% PM</b>	0%	3%	15%	24%	15%	7%	2%	0%	0%					66%				
<b>PM Peak Hour</b>	18:00	19:00	20:00	19:00	17:00	14:00	15:00	14:00	14:00					20:00				
<b>Volume</b>	2	10	40	73	40	24	7	3	1					146				
<b>Directional Peak Periods</b>			<b>AM 7-9</b>				<b>NOON 12-2</b>				<b>PM 4-6</b>			<b>Off Peak Volumes</b>				
<b>All Speeds</b>			Volume		%		Volume		%		Volume		%		Volume		%	
			339		↔ 16%		171		↔ 8%		252		↔ 12%		1296		↔ 63%	

Street Name	Direction	Percentiles					ADT
		15th	50th	Average	85th	95th	
NW 78th St	East Bound	23	29	29	35	39	2058
NW 78th St	West Bound	25	30	31	37	41	1588

# SPEED

## NW 78th St W/O NW 104th Ave

Day: Tuesday  
Date: 4/26/2022

City: Doral  
Project #: FL22\_140190\_004w

### West Bound

Time	< 15	15 - 19	20 - 24	25 - 29	30 - 34	35 - 39	40 - 44	45 - 49	50 - 54	55 - 59	60 - 64	65 - 69	70 +	Total
00:00 AM	0	0	1	3	6	1	0	0	0	0	0	0	0	11
01:00	0	0	0	1	0	0	1	0	0	0	0	0	0	2
02:00	0	0	1	0	1	1	1	0	0	0	0	0	0	4
03:00	0	0	1	1	1	2	0	0	0	0	0	0	0	5
04:00	0	1	0	0	3	1	0	0	0	0	0	0	0	5
05:00	0	1	3	4	7	3	0	0	0	0	0	0	0	18
06:00	0	2	4	10	7	2	0	0	0	0	0	0	0	25
07:00	0	2	7	26	36	21	7	1	0	0	0	0	0	100
08:00	0	0	5	27	54	32	12	1	0	0	0	0	0	131
09:00	1	0	2	24	24	15	6	1	0	0	0	0	0	73
10:00	1	0	4	18	23	7	2	0	0	0	0	0	0	55
11:00	4	0	6	32	25	12	3	0	1	0	0	0	0	83
12:00 PM	0	1	6	19	28	18	8	0	0	0	0	0	0	80
13:00	0	1	5	25	27	14	8	0	0	0	0	0	0	80
14:00	0	1	4	23	43	14	7	0	0	0	0	0	0	92
15:00	0	0	9	23	29	14	7	3	3	0	0	0	0	88
16:00	0	0	12	26	26	12	4	0	0	0	0	0	0	80
17:00	1	2	17	39	40	18	7	0	0	0	0	0	0	124
18:00	3	8	21	37	35	14	6	0	0	0	0	0	0	124
19:00	3	1	30	44	29	10	3	0	0	0	0	0	0	120
20:00	2	1	30	46	22	5	1	1	0	0	0	0	0	108
21:00	0	2	21	31	13	9	2	1	0	0	0	0	0	79
22:00	1	2	15	21	17	4	1	0	0	0	0	0	0	61
23:00	0	2	7	12	13	4	1	1	0	0	0	0	0	40
<b>Totals</b>	<b>16</b>	<b>27</b>	<b>211</b>	<b>492</b>	<b>509</b>	<b>233</b>	<b>87</b>	<b>9</b>	<b>4</b>					<b>1588</b>
<b>% of Totals</b>	<b>1%</b>	<b>2%</b>	<b>13%</b>	<b>31%</b>	<b>32%</b>	<b>15%</b>	<b>5%</b>	<b>1%</b>	<b>0%</b>					<b>100%</b>

<b>AM Volumes</b>	6	6	34	146	187	97	32	3	1	0	0	0	0	512
<b>% AM</b>	0%	0%	2%	9%	12%	6%	2%	0%	0%					32%
<b>AM Peak Hour</b>	11:00	06:00	07:00	11:00	08:00	08:00	08:00	07:00	11:00					08:00
<b>Volume</b>	4	2	7	32	54	32	12	1	1					131
<b>PM Volumes</b>	10	21	177	346	322	136	55	6	3	0	0	0	0	1076
<b>% PM</b>	1%	1%	11%	22%	20%	9%	3%	0%	0%					68%
<b>PM Peak Hour</b>	18:00	18:00	19:00	20:00	14:00	12:00	12:00	15:00	15:00					17:00
<b>Volume</b>	3	8	30	46	43	18	8	3	3					124

Directional Peak Periods All Speeds	AM 7-9		NOON 12-2		PM 4-6		Off Peak Volumes	
	Volume	%	Volume	%	Volume	%	Volume	%
	231	↔ 15%	160	↔ 10%	204	↔ 13%	993	↔ 63%

Street Name	Direction	Percentiles					
		15th	50th	Average	85th	95th	ADT
NW 78th St	East Bound	23	29	29	35	39	2058
NW 78th St	West Bound	25	30	31	37	41	1588

**SPEED**

NW 78th St W/O NW 104th Ave

Day: Tuesday  
Date: 4/26/2022City: Doral  
Project #: FL22\_140190\_004**Summary**

Time	< 15	15 - 19	20 - 24	25 - 29	30 - 34	35 - 39	40 - 44	45 - 49	50 - 54	55 - 59	60 - 64	65 - 69	70 +	Total
00:00 AM	1	0	6	11	12	6	1	0	0	0	0	0	0	37
01:00	0	0	1	2	2	0	2	0	0	0	0	0	0	7
02:00	1	0	2	1	3	1	1	1	0	0	0	0	0	10
03:00	0	0	3	2	2	3	0	0	0	0	0	0	0	10
04:00	0	1	1	4	4	2	0	0	0	0	0	0	0	12
05:00	0	1	5	9	12	6	1	0	0	0	0	0	0	34
06:00	0	2	8	21	28	11	1	0	0	0	0	0	0	71
07:00	0	3	26	75	78	47	15	2	0	0	0	0	0	246
08:00	2	3	31	86	127	58	15	1	1	0	0	0	0	324
09:00	1	2	17	52	47	27	7	2	0	0	0	0	0	155
10:00	1	2	16	49	48	18	3	0	0	0	0	0	0	137
11:00	6	3	21	65	46	20	6	1	1	0	0	0	0	169
12:00 PM	1	3	14	43	58	34	13	1	0	0	0	0	0	167
13:00	0	3	21	52	51	27	10	0	0	0	0	0	0	164
14:00	0	3	31	60	76	38	13	3	1	0	0	0	0	225
15:00	0	6	27	65	63	31	14	4	3	0	0	0	0	213
16:00	0	3	33	70	56	28	7	0	0	0	0	0	0	197
17:00	1	7	43	84	80	34	10	0	0	0	0	0	0	259
18:00	5	17	57	77	66	22	10	0	0	0	0	0	0	254
19:00	4	11	69	117	45	14	4	0	0	0	0	0	0	264
20:00	2	11	70	104	49	14	3	1	0	0	0	0	0	254
21:00	2	10	54	81	38	16	3	1	0	0	0	0	0	205
22:00	1	4	38	56	33	7	2	0	0	0	0	0	0	141
23:00	1	7	23	31	18	8	1	2	0	0	0	0	0	91
<b>Totals</b>	<b>29</b>	<b>102</b>	<b>617</b>	<b>1217</b>	<b>1042</b>	<b>472</b>	<b>142</b>	<b>19</b>	<b>6</b>					<b>3646</b>
% of Totals	1%	3%	17%	33%	29%	13%	4%	1%	0%					100%

AM Volumes	12	17	137	377	409	199	52	7	2	0	0	0	0	1212			
% AM	0%	0%	4%	10%	11%	5%	1%	0%	0%					33%			
AM Peak Hour	11:00	07:00	08:00	08:00	08:00	08:00	07:00	07:00	08:00					08:00			
Volume	6	3	31	86	127	58	15	2	1					324			
PM Volumes	17	85	480	840	633	273	90	12	4	0	0	0	0	2434			
% PM	0%	2%	13%	23%	17%	7%	2%	0%	0%					67%			
PM Peak Hour	18:00	18:00	20:00	19:00	17:00	14:00	15:00	15:00	15:00					19:00			
Volume	5	17	70	117	80	38	14	4	3					264			
<b>Directional Peak Periods</b>			<b>AM 7-9</b>				<b>NOON 12-2</b>				<b>PM 4-6</b>			<b>Off Peak Volumes</b>			
<b>All Speeds</b>			Volume			%	Volume			%	Volume			%	Volume		
			570	↔		16%	331	↔		9%	456	↔		13%	2289	↔	

Street Name	Direction	Percentiles					
		15th	50th	Average	85th	95th	ADT
NW 78th St	Summary	23	29	30	36	40	3646

**VOLUME**

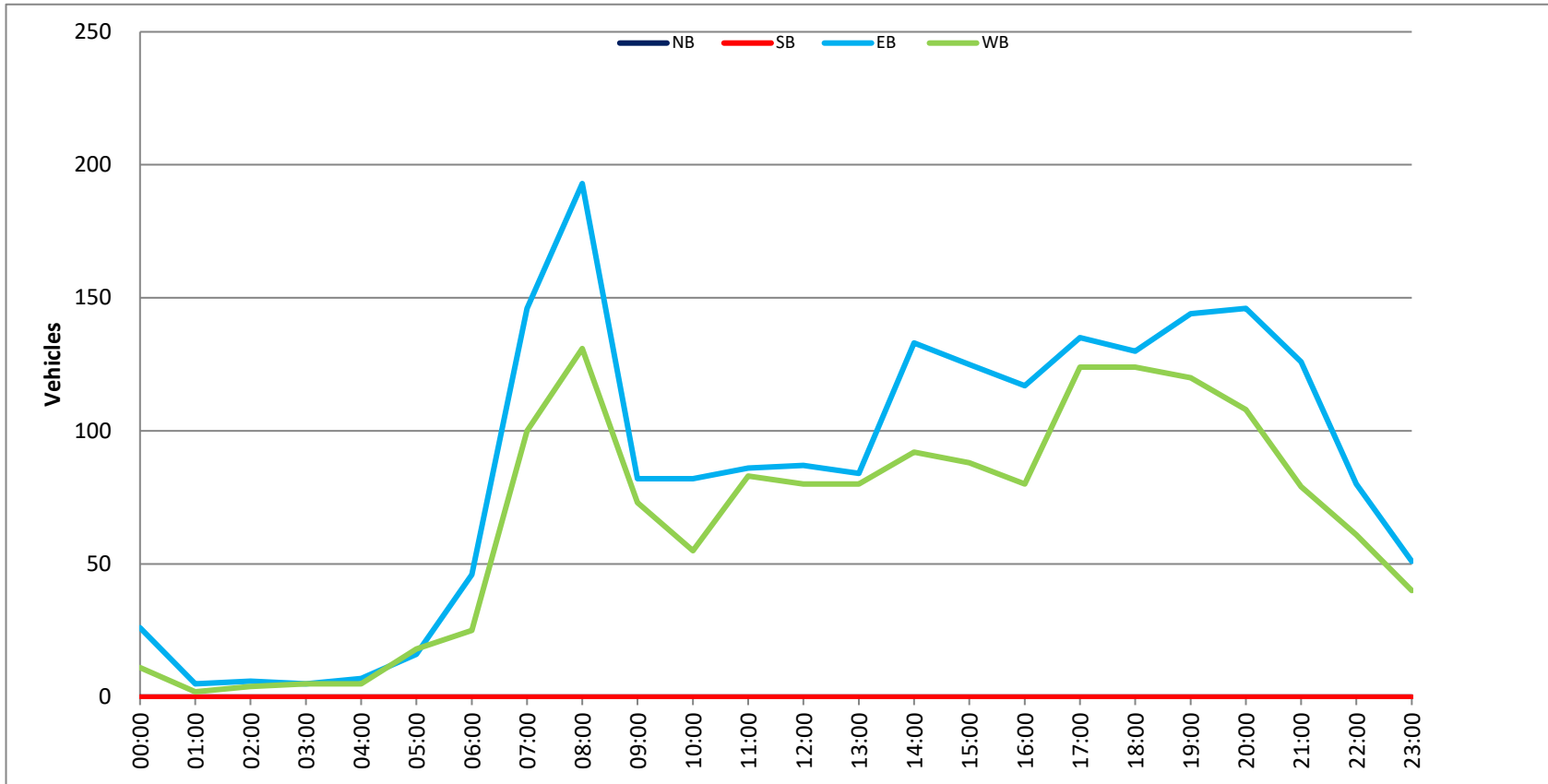
NW 78th St W/O NW 104th Ave

Day: Tuesday  
 Date: 4/26/2022

City: Doral  
 Project #: FL22\_140190\_004

DAILY TOTALS					NB	SB	EB	WB	Total						
					0	0	2,058	1,588	3,646						
AM Period	NB	SB	EB	WB	TOTAL	PM Period	NB	SB	EB	WB	TOTAL				
00:00	0	0	7	3	10	12:00	0	0	25	18	43				
00:15	0	0	10	3	13	12:15	0	0	27	23	50				
00:30	0	0	6	2	8	12:30	0	0	17	15	32				
00:45	0	0	3	26	3	11	12:45	0	0	18	87	24	80	42	167
01:00	0	0	1	1	2	13:00	0	0	17	16	33				
01:15	0	0	1	1	2	13:15	0	0	22	20	42				
01:30	0	0	3	0	3	13:30	0	0	22	19	41				
01:45	0	0	0	5	0	2	13:45	0	0	23	84	25	80	48	164
02:00	0	0	1	3	4	14:00	0	0	37	20	57				
02:15	0	0	1	1	2	14:15	0	0	24	18	42				
02:30	0	0	1	0	1	14:30	0	0	40	24	64				
02:45	0	0	3	6	0	4	14:45	0	0	32	133	30	92	62	225
03:00	0	0	1	1	2	15:00	0	0	24	21	45				
03:15	0	0	0	1	1	15:15	0	0	44	24	68				
03:30	0	0	1	1	2	15:30	0	0	31	24	55				
03:45	0	0	3	5	2	5	15:45	0	0	26	125	19	88	45	213
04:00	0	0	0	0	0	16:00	0	0	28	19	47				
04:15	0	0	1	0	1	16:15	0	0	23	21	44				
04:30	0	0	3	1	4	16:30	0	0	34	19	53				
04:45	0	0	3	7	4	5	16:45	0	0	32	117	21	80	53	197
05:00	0	0	2	4	6	17:00	0	0	29	23	52				
05:15	0	0	1	7	8	17:15	0	0	33	51	84				
05:30	0	0	1	4	5	17:30	0	0	38	21	59				
05:45	0	0	12	16	3	18	17:45	0	0	35	135	29	124	64	259
06:00	0	0	5	1	6	18:00	0	0	37	29	66				
06:15	0	0	9	7	16	18:15	0	0	29	33	62				
06:30	0	0	13	4	17	18:30	0	0	29	33	62				
06:45	0	0	19	46	13	25	18:45	0	0	35	130	29	124	64	254
07:00	0	0	22	36	58	19:00	0	0	49	36	85				
07:15	0	0	39	26	65	19:15	0	0	30	25	55				
07:30	0	0	40	17	57	19:30	0	0	38	37	75				
07:45	0	0	45	146	21	100	19:45	0	0	27	144	22	120	49	264
08:00	0	0	55	39	94	20:00	0	0	40	29	69				
08:15	0	0	61	43	104	20:15	0	0	39	27	66				
08:30	0	0	44	29	73	20:30	0	0	30	35	65				
08:45	0	0	33	193	20	131	20:45	0	0	37	146	17	108	54	254
09:00	0	0	28	13	41	21:00	0	0	32	21	53				
09:15	0	0	19	25	44	21:15	0	0	38	29	67				
09:30	0	0	24	21	45	21:30	0	0	33	16	49				
09:45	0	0	11	82	14	73	21:45	0	0	23	126	13	79	36	205
10:00	0	0	23	15	38	22:00	0	0	22	21	43				
10:15	0	0	14	16	30	22:15	0	0	22	12	34				
10:30	0	0	18	14	32	22:30	0	0	25	14	39				
10:45	0	0	27	82	10	55	22:45	0	0	11	80	14	61	25	141
11:00	0	0	24	14	38	23:00	0	0	18	18	36				
11:15	0	0	20	19	39	23:15	0	0	15	6	21				
11:30	0	0	20	19	39	23:30	0	0	13	13	26				
11:45	0	0	22	86	31	83	23:45	0	0	5	51	3	40	8	91
<b>TOTALS</b>			700	512	<b>1212</b>	<b>TOTALS</b>			1358	1076	<b>2434</b>				
<b>SPLIT %</b>			57.8%	42.2%	<b>33.2%</b>	<b>SPLIT %</b>			55.8%	44.2%	<b>66.8%</b>				

DAILY TOTALS					NB	SB	EB	WB	Total		
					0	0	2,058	1,588	3,646		
AM Peak Hour			07:45	07:45	07:45	PM Peak Hour			18:45	18:15	18:45
AM Pk Volume			205	132	337	PM Pk Volume			152	131	279
Pk Hr Factor			0.840	0.767	0.810	Pk Hr Factor			0.776	0.910	0.821
7 - 9 Volume	0	0	339	231	570	4 - 6 Volume	0	0	252	204	456
7 - 9 Peak Hour			07:45	07:45	07:45	4 - 6 Peak Hour			17:00	17:00	17:00
7 - 9 Pk Volume	0	0	205	132	337	4 - 6 Pk Volume	0	0	135	124	259
Pk Hr Factor	0.000	0.000	0.840	0.767	0.810	Pk Hr Factor	0.000	0.000	0.888	0.608	0.771







SPED

NW 78th St W/O NW 104th Ave

Day: Wednesday  
Date: 4/27/2022

City: Doral  
Project #: FL22\_140190\_004

Summary

Time	< 15	15 - 19	20 - 24	25 - 29	30 - 34	35 - 39	40 - 44	45 - 49	50 - 54	55 - 59	60 - 64	65 - 69	70 +	Total
00:00 AM	0	0	1	2	1	2	0	0	0	0	0	0	0	6
00:15	0	1	3	5	2	0	0	0	0	0	0	0	0	11
00:30	1	1	2	4	5	1	0	0	0	0	0	0	0	14
00:45	0	0	0	0	0	3	2	0	0	0	0	0	0	5
01:00	0	0	1	1	2	0	0	0	0	0	0	0	0	4
01:15	0	0	0	0	3	4	0	0	0	0	0	0	0	7
01:30	0	0	0	2	1	0	0	0	2	0	0	0	0	5
01:45	0	0	1	0	0	0	0	0	0	0	0	0	0	1
02:00	0	0	1	1	1	0	0	0	0	0	0	0	0	3
02:15	0	0	0	0	1	2	0	0	0	0	0	0	0	3
02:30	0	0	0	0	0	0	0	0	0	0	0	0	0	0
02:45	0	0	0	0	0	0	0	0	0	0	0	0	0	0
03:00	0	0	0	2	0	0	0	0	0	0	0	0	0	2
03:15	0	0	1	2	0	0	0	0	0	0	0	0	0	3
03:30	1	0	1	0	0	0	0	0	0	0	0	0	0	2
03:45	0	0	0	0	1	1	0	0	0	0	0	0	0	2
04:00	0	0	0	0	0	0	0	0	0	0	0	0	0	0
04:15	0	0	0	0	0	0	0	1	0	0	0	0	0	1
04:30	0	0	1	0	1	0	0	0	0	0	0	0	0	2
04:45	0	0	0	3	3	1	0	0	0	0	0	0	0	7
05:00	0	0	1	1	0	1	0	0	0	0	0	0	0	3
05:15	0	0	1	2	2	3	0	0	0	0	0	0	0	8
05:30	0	0	2	1	2	0	0	0	0	0	0	0	0	5
05:45	0	0	0	1	4	0	1	0	0	0	0	0	0	6
06:00	0	2	0	6	6	1	0	0	0	0	0	0	0	15
06:15	0	3	5	3	2	2	1	0	0	0	0	0	0	16
06:30	0	1	1	11	11	1	1	0	0	0	0	0	0	26
06:45	0	1	4	10	7	3	1	0	0	0	0	0	0	26
07:00	0	0	7	14	12	3	2	0	0	0	0	0	0	41
07:15	1	1	10	23	16	7	0	1	0	0	0	0	0	59
07:30	0	3	11	21	17	5	0	0	0	0	0	0	0	57
07:45	0	1	14	27	27	6	0	0	0	0	0	0	0	75
08:00	0	3	15	43	44	14	1	0	0	0	0	0	0	120
08:15	2	4	19	44	32	9	2	0	0	0	0	0	0	114
08:30	0	1	13	31	20	9	1	0	0	0	0	0	0	75
08:45	0	1	10	22	12	6	1	0	0	0	0	0	0	52
09:00	0	1	7	12	13	2	1	0	0	0	0	0	0	36
09:15	0	3	7	13	10	4	0	0	0	0	0	0	0	37
09:30	0	0	3	15	16	7	0	0	0	0	0	0	0	41
09:45	0	3	5	14	16	5	1	0	0	0	0	0	0	46
10:00	0	0	4	14	14	2	0	0	0	0	0	0	0	34
10:15	0	0	4	19	10	4	0	0	0	0	0	0	0	37
10:30	0	0	3	12	8	5	0	0	0	0	0	0	0	28
10:45	0	1	2	9	15	1	1	0	0	0	0	0	0	29
11:00	1	3	0	14	22	8	1	0	0	0	0	0	0	49
11:15	0	0	6	14	9	10	0	0	0	0	0	0	0	39
11:30	0	1	4	18	11	3	0	0	0	0	0	0	0	37
11:45	0	2	1	12	13	10	1	0	0	0	0	0	0	39
12:00 PM	0	0	7	15	11	2	1	0	0	0	0	0	0	36
12:15	0	1	6	12	15	5	0	0	0	0	0	0	0	39
12:30	0	3	8	18	6	3	0	0	0	0	0	0	0	38
12:45	0	3	4	16	8	9	1	0	0	0	0	0	0	34
13:00	1	1	9	18	10	0	0	0	0	0	0	0	0	39
13:15	2	0	5	16	7	4	0	0	0	0	0	0	0	34
13:30	0	3	5	22	10	2	0	1	0	0	0	0	0	43
13:45	0	0	12	19	19	4	0	0	0	0	0	0	0	54
14:00	0	0	5	28	27	5	1	1	0	0	0	0	0	67
14:15	0	5	13	15	13	6	0	0	0	0	0	0	0	52
14:30	2	2	16	38	15	8	1	0	0	0	0	0	0	82
14:45	1	0	12	22	17	4	1	0	0	0	0	0	0	57
15:00	0	0	12	14	22	6	1	1	0	0	0	0	0	56
15:15	0	0	9	20	9	5	1	0	0	0	0	0	0	44
15:30	1	0	17	27	16	6	0	0	0	0	0	0	0	67
15:45	0	3	15	14	14	1	0	0	0	0	0	0	0	48
16:00	0	1	9	19	12	6	1	0	0	0	0	0	0	49
16:15	0	2	7	28	19	4	0	1	0	0	0	0	0	61
16:30	0	1	12	14	14	4	3	0	0	0	0	0	0	48
16:45	0	2	7	17	14	1	1	0	0	0	0	0	0	42
17:00	0	5	9	36	14	4	2	0	0	0	0	0	0	70
17:15	0	2	8	28	21	12	2	0	0	0	0	0	0	73
17:30	0	1	9	29	11	9	1	0	0	0	0	0	0	60
17:45	1	2	10	24	21	10	2	0	0	0	0	0	0	70
18:00	0	3	16	27	22	8	1	0	0	0	0	0	0	77
18:15	0	8	8	30	16	7	0	0	0	0	0	0	0	69
18:30	1	5	7	33	16	12	0	0	0	0	0	0	0	74
18:45	0	5	26	29	18	3	0	0	0	0	0	0	0	81
19:00	1	2	9	39	15	2	0	0	0	0	0	0	0	68
19:15	0	8	13	22	19	4	0	0	0	0	0	0	0	66
19:30	0	2	14	23	15	3	0	1	0	0	0	0	0	58
19:45	2	3	18	17	9	3	0	1	0	0	0	0	0	53
Totals	21	149	660	1395	1006	344	49	14	3					3641
% of Total	1%	4%	18%	38%	28%	9%	1%	0%	0%					100%

Directional Peak Periods	AM 7-9	NOON 12-2	PM 4-6	Off Peak Volumes
Volume	591	317	472	2261
%	16%	9%	13%	62%

Street Name	Direction	15th	50th	Average	85th	95th	ADT
NW 78th St	Summary	23	29	29	34	38	3641

# SPEED

NW 78th St W/O NW 104th Ave

Day: Wednesday

Date: 4/27/2022

City: Doral

Project #: FL22\_140190\_004e

## East Bound

Time	< 15	15 - 19	20 - 24	25 - 29	30 - 34	35 - 39	40 - 44	45 - 49	50 - 54	55 - 59	60 - 64	65 - 69	70 +	Total
00:00 AM	0	1	4	7	5	3	0	0	0	0	0	0	0	20
01:00	0	0	2	2	5	2	0	0	1	0	0	0	0	12
02:00	0	0	1	0	0	1	0	0	0	0	0	0	0	2
03:00	1	0	2	1	1	1	0	0	0	0	0	0	0	6
04:00	0	0	1	2	3	1	0	1	0	0	0	0	0	8
05:00	0	0	2	2	3	1	1	0	0	0	0	0	0	9
06:00	0	4	6	17	19	7	1	0	0	0	0	0	0	54
07:00	1	4	29	57	40	9	2	1	0	0	0	0	0	143
08:00	0	6	35	85	61	23	2	0	0	0	0	0	0	212
09:00	0	5	18	30	30	12	2	0	0	0	0	0	0	97
10:00	0	0	7	31	24	6	1	0	0	0	0	0	0	69
11:00	0	2	7	32	35	12	2	0	0	0	0	0	0	90
12:00 PM	0	6	16	27	17	8	0	0	0	0	0	0	0	74
13:00	3	2	21	44	22	6	0	0	0	0	0	0	0	98
14:00	3	2	31	62	40	10	2	0	0	0	0	0	0	150
15:00	1	2	33	42	34	10	0	1	0	0	0	0	0	123
16:00	0	4	22	46	30	6	4	0	0	0	0	0	0	112
17:00	0	4	25	71	31	18	3	0	0	0	0	0	0	152
18:00	0	8	34	61	37	10	0	0	0	0	0	0	0	150
19:00	3	10	36	60	24	5	0	1	1	0	0	0	0	140
20:00	2	10	22	62	22	7	4	3	0	0	0	0	0	132
21:00	1	6	34	38	21	3	2	2	0	0	0	0	0	107
22:00	0	5	30	27	19	2	1	0	0	0	0	0	0	84
23:00	0	0	12	13	9	3	1	0	0	0	0	0	0	38
<b>Totals</b>	<b>15</b>	<b>81</b>	<b>430</b>	<b>819</b>	<b>532</b>	<b>166</b>	<b>28</b>	<b>9</b>	<b>2</b>					<b>2082</b>
<b>% of Totals</b>	<b>1%</b>	<b>4%</b>	<b>21%</b>	<b>39%</b>	<b>26%</b>	<b>8%</b>	<b>1%</b>	<b>0%</b>	<b>0%</b>					<b>100%</b>

<b>AM Volumes</b>	2	22	114	266	226	78	11	2	1	0	0	0	0	722
<b>% AM</b>	0%	1%	5%	13%	11%	4%	1%	0%	0%					35%
<b>AM Peak Hour</b>	03:00	08:00	08:00	08:00	08:00	08:00	07:00	04:00	01:00					08:00
<b>Volume</b>	1	6	35	85	61	23	2	1	1					212
<b>PM Volumes</b>	13	59	316	553	306	88	17	7	1	0	0	0	0	1360
<b>% PM</b>	1%	3%	15%	27%	15%	4%	1%	0%	0%					65%
<b>PM Peak Hour</b>	13:00	19:00	19:00	17:00	14:00	17:00	16:00	20:00	19:00					17:00
<b>Volume</b>	3	10	36	71	40	18	4	3	1					152

Directional Peak Periods All Speeds	AM 7-9		NOON 12-2		PM 4-6		Off Peak Volumes	
	Volume	%	Volume	%	Volume	%	Volume	%
	355	↔ 17%	172	↔ 8%	264	↔ 13%	1291	↔ 62%

Street Name	Direction	Percentiles					
		15th	50th	Average	85th	95th	ADT
NW 78th St	East Bound	23	28	28	34	38	2082
NW 78th St	West Bound	23	29	29	35	39	1559

**SPEED**

NW 78th St W/O NW 104th Ave

Day: Wednesday

Date: 4/27/2022

City: Doral

Project #: FL22\_140190\_004w

**West Bound**

Time	< 15	15 - 19	20 - 24	25 - 29	30 - 34	35 - 39	40 - 44	45 - 49	50 - 54	55 - 59	60 - 64	65 - 69	70 +	Total
00:00 AM	1	1	2	4	6	2	0	0	0	0	0	0	0	16
01:00	0	0	0	1	1	2	0	0	1	0	0	0	0	5
02:00	0	0	2	1	2	1	0	0	0	0	0	0	0	6
03:00	0	0	0	3	0	0	0	0	0	0	0	0	0	3
04:00	0	0	0	1	1	0	0	0	0	0	0	0	0	2
05:00	0	0	2	3	5	3	0	0	0	0	0	0	0	13
06:00	0	3	4	13	7	0	2	0	0	0	0	0	0	29
07:00	0	1	13	28	32	15	0	0	0	0	0	0	0	89
08:00	2	3	22	55	47	15	3	0	0	0	0	0	0	147
09:00	0	2	4	24	27	6	0	0	0	0	0	0	0	63
10:00	0	1	6	23	23	6	0	0	0	0	0	0	0	59
11:00	1	4	4	26	20	19	0	0	0	0	0	0	0	74
12:00 PM	0	1	9	28	23	10	2	0	0	0	0	0	0	73
13:00	0	2	10	31	24	4	0	1	0	0	0	0	0	72
14:00	0	5	15	41	32	13	1	1	0	0	0	0	0	108
15:00	0	1	20	33	27	8	2	1	0	0	0	0	0	92
16:00	0	2	13	32	29	9	1	1	0	0	0	0	0	87
17:00	1	6	11	46	36	17	4	0	0	0	0	0	0	121
18:00	1	13	23	58	35	20	1	0	0	0	0	0	0	151
19:00	0	5	18	41	34	7	0	0	0	0	0	0	0	105
20:00	0	7	23	31	22	10	1	1	0	0	0	0	0	95
21:00	0	7	15	25	22	7	1	0	0	0	0	0	0	77
22:00	0	2	12	17	12	1	2	0	0	0	0	0	0	46
23:00	0	2	2	11	7	3	1	0	0	0	0	0	0	26
<b>Totals</b>	<b>6</b>	<b>68</b>	<b>230</b>	<b>576</b>	<b>474</b>	<b>178</b>	<b>21</b>	<b>5</b>	<b>1</b>					<b>1559</b>
<b>% of Totals</b>	<b>0%</b>	<b>4%</b>	<b>15%</b>	<b>37%</b>	<b>30%</b>	<b>11%</b>	<b>1%</b>	<b>0%</b>	<b>0%</b>					<b>100%</b>

<b>AM Volumes</b>	4	15	59	182	171	69	5	0	1	0	0	0	0	506
<b>% AM</b>	0%	1%	4%	12%	11%	4%	0%		0%					32%
<b>AM Peak Hour</b>	08:00	11:00	08:00	08:00	08:00	11:00	08:00		01:00					08:00
<b>Volume</b>	2	4	22	55	47	19	3		1					147
<b>PM Volumes</b>	2	53	171	394	303	109	16	5	0	0	0	0	0	1053
<b>% PM</b>	0%	3%	11%	25%	19%	7%	1%	0%						68%
<b>PM Peak Hour</b>	17:00	18:00	18:00	18:00	17:00	18:00	17:00	13:00						18:00
<b>Volume</b>	1	13	23	58	36	20	4	1						151

Directional Peak Periods All Speeds	AM 7-9		NOON 12-2		PM 4-6		Off Peak Volumes	
	Volume	%	Volume	%	Volume	%	Volume	%
	236	↔ 15%	145	↔ 9%	208	↔ 13%	970	↔ 62%

Street Name	Direction	Percentiles					
		15th	50th	Average	85th	95th	ADT
NW 78th St	East Bound	23	28	28	34	38	2082
NW 78th St	West Bound	23	29	29	35	39	1559

**SPEED**

NW 78th St W/O NW 104th Ave

Day: Wednesday

Date: 4/27/2022

City: Doral

Project #: FL22\_140190\_004

**Summary**

Time	< 15	15 - 19	20 - 24	25 - 29	30 - 34	35 - 39	40 - 44	45 - 49	50 - 54	55 - 59	60 - 64	65 - 69	70 +	Total
00:00 AM	1	2	6	11	11	5	0	0	0	0	0	0	0	36
01:00	0	0	2	3	6	4	0	0	2	0	0	0	0	17
02:00	0	0	3	1	2	2	0	0	0	0	0	0	0	8
03:00	1	0	2	4	1	1	0	0	0	0	0	0	0	9
04:00	0	0	1	3	4	1	0	1	0	0	0	0	0	10
05:00	0	0	4	5	8	4	1	0	0	0	0	0	0	22
06:00	0	7	10	30	26	7	3	0	0	0	0	0	0	83
07:00	1	5	42	85	72	24	2	1	0	0	0	0	0	232
08:00	2	9	57	140	108	38	5	0	0	0	0	0	0	359
09:00	0	7	22	54	57	18	2	0	0	0	0	0	0	160
10:00	0	1	13	54	47	12	1	0	0	0	0	0	0	128
11:00	1	6	11	58	55	31	2	0	0	0	0	0	0	164
12:00 PM	0	7	25	55	40	18	2	0	0	0	0	0	0	147
13:00	3	4	31	75	46	10	0	1	0	0	0	0	0	170
14:00	3	7	46	103	72	23	3	1	0	0	0	0	0	258
15:00	1	3	53	75	61	18	2	2	0	0	0	0	0	215
16:00	0	6	35	78	59	15	5	1	0	0	0	0	0	199
17:00	1	10	36	117	67	35	7	0	0	0	0	0	0	273
18:00	1	21	57	119	72	30	1	0	0	0	0	0	0	301
19:00	3	15	54	101	58	12	0	1	1	0	0	0	0	245
20:00	2	17	45	93	44	17	5	4	0	0	0	0	0	227
21:00	1	13	49	63	43	10	3	2	0	0	0	0	0	184
22:00	0	7	42	44	31	3	3	0	0	0	0	0	0	130
23:00	0	2	14	24	16	6	2	0	0	0	0	0	0	64
<b>Totals</b>	<b>21</b>	<b>149</b>	<b>660</b>	<b>1395</b>	<b>1006</b>	<b>344</b>	<b>49</b>	<b>14</b>	<b>3</b>					<b>3641</b>
% of Totals	1%	4%	18%	38%	28%	9%	1%	0%	0%					100%

AM Volumes	6	37	173	448	397	147	16	2	2	0	0	0	0	1228
% AM	0%	1%	5%	12%	11%	4%	0%	0%	0%					34%
AM Peak Hour	08:00	08:00	08:00	08:00	08:00	08:00	08:00	04:00	01:00					08:00
Volume	2	9	57	140	108	38	5	1	2					359
PM Volumes	15	112	487	947	609	197	33	12	1	0	0	0	0	2413
% PM	0%	3%	13%	26%	17%	5%	1%	0%	0%					66%
PM Peak Hour	13:00	18:00	18:00	18:00	14:00	17:00	17:00	20:00	19:00					18:00
Volume	3	21	57	119	72	35	7	4	1					301

Directional Peak Periods All Speeds	AM 7-9		NOON 12-2		PM 4-6		Off Peak Volumes	
	Volume	%	Volume	%	Volume	%	Volume	%
	591	↔ 16%	317	↔ 9%	472	↔ 13%	2261	↔ 62%

Street Name	Direction	Percentiles					
		15th	50th	Average	85th	95th	ADT
NW 78th St	Summary	23	29	29	34	38	3641

**VOLUME**

NW 78th St W/O NW 104th Ave

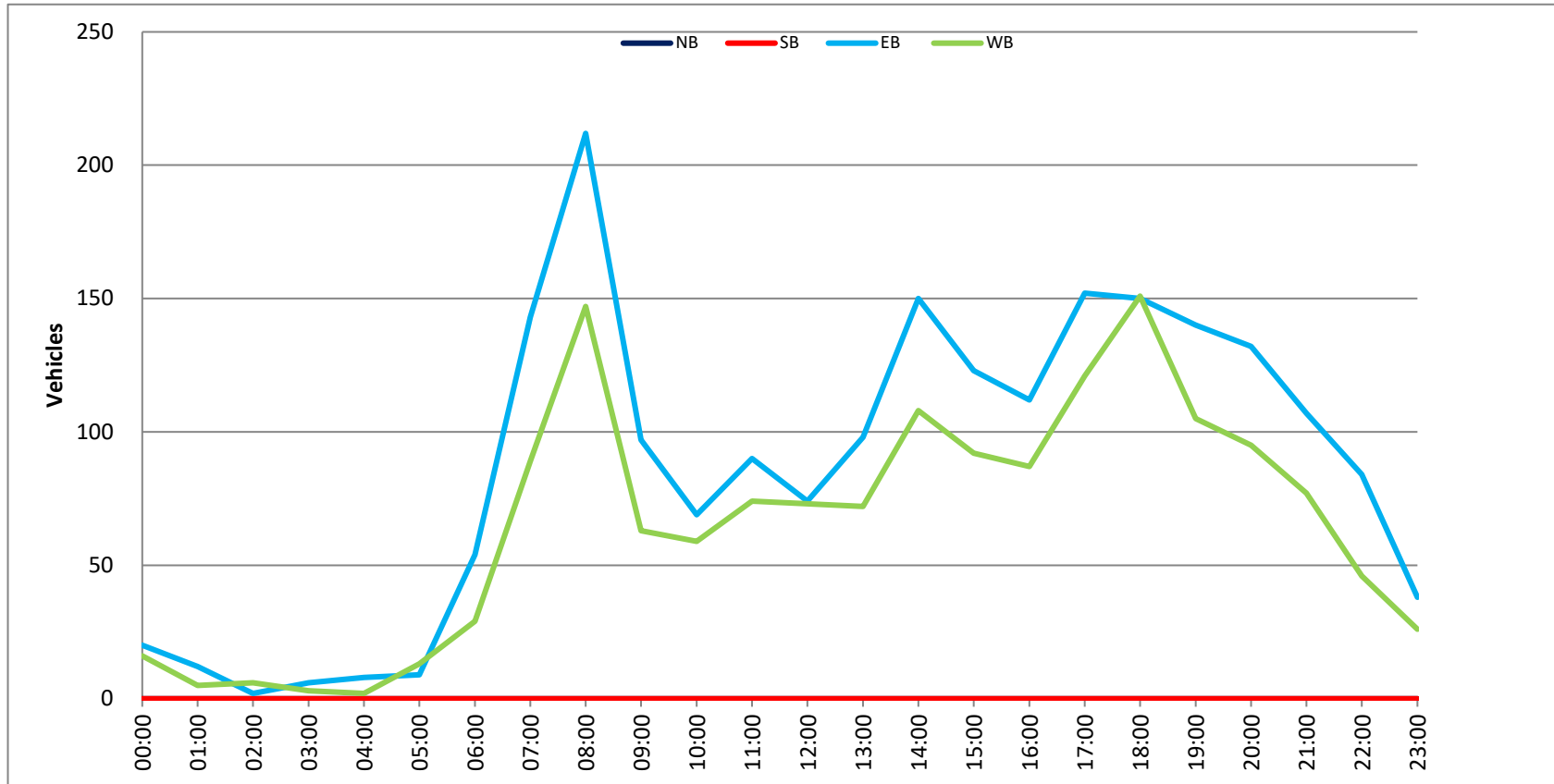
Day: Wednesday  
 Date: 4/27/2022

City: Doral  
 Project #: FL22\_140190\_004

DAILY TOTALS					NB	SB	EB	WB	Total					
					0	0	2,082	1,559	3,641					
AM Period	NB	SB	EB	WB	TOTAL	PM Period	NB	SB	EB	WB	TOTAL			
00:00	0	0	5	1	6	12:00	0	0	19	17	36			
00:15	0	0	7	4	11	12:15	0	0	22	17	39			
00:30	0	0	7	7	14	12:30	0	0	19	19	38			
00:45	0	0	1	20	4	12:45	0	0	14	74	20	73	34	147
01:00	0	0	3	1	4	13:00	0	0	23	16	39			
01:15	0	0	5	2	7	13:15	0	0	20	14	34			
01:30	0	0	3	2	5	13:30	0	0	25	18	43			
01:45	0	0	1	12	0	13:45	0	0	30	98	24	72	54	170
02:00	0	0	0	3	3	14:00	0	0	38	29	67			
02:15	0	0	1	2	3	14:15	0	0	22	30	52			
02:30	0	0	1	1	2	14:30	0	0	54	28	82			
02:45	0	0	0	2	0	14:45	0	0	36	150	21	108	57	258
03:00	0	0	0	2	2	15:00	0	0	28	28	56			
03:15	0	0	2	1	3	15:15	0	0	28	16	44			
03:30	0	0	2	0	2	15:30	0	0	43	24	67			
03:45	0	0	2	6	0	15:45	0	0	24	123	24	92	48	215
04:00	0	0	0	0	0	16:00	0	0	33	15	48			
04:15	0	0	1	0	1	16:15	0	0	29	32	61			
04:30	0	0	2	0	2	16:30	0	0	25	23	48			
04:45	0	0	5	8	2	16:45	0	0	25	112	17	87	42	199
05:00	0	0	0	3	3	17:00	0	0	44	26	70			
05:15	0	0	1	7	8	17:15	0	0	41	32	73			
05:30	0	0	4	1	5	17:30	0	0	35	25	60			
05:45	0	0	4	9	2	17:45	0	0	32	152	38	121	70	273
06:00	0	0	10	5	15	18:00	0	0	43	34	77			
06:15	0	0	8	8	16	18:15	0	0	31	38	69			
06:30	0	0	19	7	26	18:30	0	0	33	41	74			
06:45	0	0	17	54	9	18:45	0	0	43	150	38	151	81	301
07:00	0	0	18	23	41	19:00	0	0	37	31	68			
07:15	0	0	42	17	59	19:15	0	0	40	26	66			
07:30	0	0	35	22	57	19:30	0	0	37	21	58			
07:45	0	0	48	143	27	19:45	0	0	26	140	27	105	53	245
08:00	0	0	74	46	120	20:00	0	0	30	21	51			
08:15	0	0	68	44	112	20:15	0	0	35	25	60			
08:30	0	0	38	37	75	20:30	0	0	39	27	66			
08:45	0	0	32	212	20	20:45	0	0	28	132	22	95	50	227
09:00	0	0	21	15	36	21:00	0	0	37	34	71			
09:15	0	0	20	17	37	21:15	0	0	32	14	46			
09:30	0	0	27	14	41	21:30	0	0	24	18	42			
09:45	0	0	29	97	17	21:45	0	0	14	107	11	77	25	184
10:00	0	0	17	17	34	22:00	0	0	20	16	36			
10:15	0	0	21	16	37	22:15	0	0	28	16	44			
10:30	0	0	16	12	28	22:30	0	0	20	6	26			
10:45	0	0	15	69	14	22:45	0	0	16	84	8	46	24	130
11:00	0	0	29	20	49	23:00	0	0	14	8	22			
11:15	0	0	22	17	39	23:15	0	0	7	8	15			
11:30	0	0	21	16	37	23:30	0	0	7	7	14			
11:45	0	0	18	90	21	23:45	0	0	10	38	3	26	13	64
<b>TOTALS</b>			722	506	1228	<b>TOTALS</b>			1360	1053	2413			
<b>SPLIT %</b>			58.8%	41.2%	33.7%	<b>SPLIT %</b>			56.4%	43.6%	66.3%			

DAILY TOTALS					NB	SB	EB	WB	Total
					0	0	2,082	1,559	3,641

AM Peak Hour		07:45	07:45	07:45	PM Peak Hour		18:45	17:45	18:00
AM Pk Volume		228	154	382	PM Pk Volume		157	151	301
Pk Hr Factor		0.770	0.837	0.796	Pk Hr Factor		0.913	0.921	0.929
7 - 9 Volume	0	0	355	236	591	4 - 6 Volume	0	0	472
7 - 9 Peak Hour		07:45	07:45	07:45	4 - 6 Peak Hour		17:00	17:00	17:00
7 - 9 Pk Volume	0	0	228	154	382	4 - 6 Pk Volume	0	0	273
Pk Hr Factor	0.000	0.000	0.770	0.837	0.796	Pk Hr Factor	0.000	0.000	0.935





Time	< 15	15 - 19	20 - 24	25 - 29	30 - 34	35 - 39	40 - 44	45 - 49	50 - 54	55 - 59	60 - 64	65 - 69	70 +	Total
00:00 AM	0	1	0	2	0	0	0	0	0	0	0	0	0	3
00:15	0	0	0	2	0	0	0	0	0	0	0	0	0	2
00:30	0	1	1	2	3	0	0	0	0	0	0	0	0	7
00:45	0	0	0	0	0	0	2	0	0	0	0	0	0	2
01:00	0	0	0	0	0	0	0	0	0	0	0	0	0	0
01:15	0	0	0	1	1	0	0	1	0	0	0	0	0	3
01:30	0	0	0	0	0	1	0	0	0	0	0	0	0	1
01:45	0	0	0	0	0	0	0	0	0	0	0	0	0	0
02:00	0	1	0	0	1	0	0	0	0	0	0	0	0	2
02:15	0	0	0	0	0	1	0	0	0	0	0	0	0	1
02:30	0	0	0	0	0	0	0	0	0	0	0	0	0	0
02:45	0	0	0	0	0	0	0	0	0	0	0	0	0	0
03:00	0	0	0	0	0	0	0	0	0	0	0	0	0	0
03:15	0	0	0	1	2	0	0	0	0	0	0	0	0	3
03:30	0	1	0	1	0	0	0	0	0	0	0	0	0	1
03:45	0	0	1	0	0	0	0	0	0	0	0	0	0	1
04:00	0	0	0	2	0	0	0	0	0	0	0	0	0	2
04:15	0	0	0	1	0	0	0	0	0	0	0	0	0	1
04:30	0	0	0	0	0	0	0	0	0	0	0	0	0	0
04:45	0	1	0	1	0	0	0	0	0	0	0	0	0	2
05:00	0	0	0	2	0	0	0	0	0	0	0	0	0	2
05:15	0	0	0	3	1	1	0	0	0	0	0	0	0	5
05:30	0	0	0	1	0	0	0	0	0	0	0	0	0	1
05:45	0	0	0	1	3	0	0	0	0	0	0	0	0	4
06:00	0	0	0	1	2	0	0	0	0	0	0	0	0	3
06:15	0	0	1	3	0	1	0	0	0	0	0	0	0	5
06:30	0	0	1	3	1	0	0	0	0	0	0	0	0	5
06:45	0	0	1	4	2	1	0	0	0	0	0	0	0	8
07:00	0	1	1	6	4	2	0	0	0	0	0	0	0	14
07:15	0	0	2	3	3	1	0	0	0	0	0	0	0	9
07:30	0	1	2	6	6	1	0	0	0	0	0	0	0	16
07:45	0	1	4	9	7	3	2	0	0	0	0	0	0	26
08:00	0	0	3	12	10	6	0	0	0	0	0	0	0	31
08:15	0	0	5	9	9	2	1	0	0	0	0	0	0	26
08:30	0	0	8	8	4	4	0	0	0	0	0	0	0	20
08:45	0	2	3	9	4	2	0	0	0	0	0	0	0	20
09:00	0	2	7	6	9	4	1	1	0	0	0	0	0	22
09:15	0	0	7	5	6	1	0	0	0	0	0	0	0	19
09:30	0	0	1	7	4	1	0	0	0	0	0	0	0	13
09:45	0	1	3	4	4	3	0	0	0	0	0	0	0	15
10:00	0	0	6	5	7	7	0	0	0	0	0	0	0	18
10:15	0	0	1	4	6	2	0	0	0	0	0	0	0	13
10:30	0	0	2	3	4	1	1	1	0	0	0	0	0	10
10:45	0	1	2	3	7	0	0	0	0	0	0	0	0	13
11:00	0	3	4	6	5	2	0	0	0	0	0	0	0	20
11:15	0	4	4	5	2	0	0	0	0	0	0	0	0	15
11:30	0	3	3	16	4	6	0	0	0	0	0	0	0	32
11:45	0	1	9	9	10	2	0	0	0	0	0	0	0	27
12:00 PM	0	0	1	2	8	5	0	0	0	0	0	0	0	16
12:15	0	1	2	7	7	3	0	0	0	0	0	0	0	20
12:30	0	0	1	8	9	3	0	0	0	0	0	0	0	21
12:45	0	1	0	4	7	2	0	1	0	0	0	0	0	15
13:00	0	0	1	10	7	2	0	0	0	0	0	0	0	20
13:15	0	0	4	6	7	2	0	0	0	0	0	0	0	19
13:30	0	0	0	7	1	6	0	0	0	0	0	0	0	14
13:45	0	0	6	12	6	3	2	0	0	0	0	0	0	29
14:00	0	0	1	7	5	3	2	0	0	0	0	0	0	18
14:15	0	0	1	8	8	3	1	1	0	0	0	0	0	22
14:30	0	1	4	8	6	2	1	0	0	0	0	0	0	22
14:45	0	1	3	9	5	2	0	0	0	0	0	0	0	20
15:00	0	0	5	8	6	0	0	0	0	0	0	0	0	19
15:15	0	2	6	9	10	3	0	0	0	0	0	0	0	30
15:30	0	1	5	9	2	3	0	0	0	0	0	0	0	20
15:45	0	1	5	7	9	2	0	0	0	0	0	0	0	24
16:00	0	1	2	6	7	1	1	1	0	0	0	0	0	18
16:15	0	0	2	9	6	4	1	0	0	0	0	0	0	22
16:30	0	1	9	10	13	2	0	0	0	0	0	0	0	35
16:45	0	1	5	6	8	5	1	0	0	0	0	0	0	26
17:00	0	0	3	6	12	1	3	0	0	0	0	0	0	25
17:15	0	0	4	14	8	1	1	0	0	0	0	0	0	28
17:30	0	2	6	10	14	2	0	0	0	0	0	0	0	34
17:45	0	0	9	17	8	5	2	0	0	0	0	0	0	41
18:00	0	1	7	10	10	3	0	0	0	0	0	0	0	31
18:15	0	2	3	5	7	5	1	0	0	0	0	0	0	23
18:30	0	0	7	7	12	5	1	0	0	0	0	0	0	32
18:45	0	0	8	10	8	3	0	0	0	0	0	0	0	29
19:00	0	0	3	14	10	3	0	0	0	0	0	0	0	30
19:15	1	1	5	11	7	0	0	0	0	0	0	0	0	25
19:30	0	0	6	10	8	2	0	0	0	0	0	0	0	26
19:45	0	2	3	10	7	3	0	0	0	0	0	0	0	25
20:00	0	1	8	12	6	2	3	2	0	0	0	0	0	34
20:15	0	1	3	6	7	0	0	0	0	0	0	0	0	17
20:30	0	1	2	10	5	2	0	1	0	0	0	0	0	21
20:45	1	1	4	5	5	2	1	0	0	0	0	0	0	19
21:00	0	3	2	5	3	1	1	0	0	0	0	0	0	15
21:15	0	1	1	6	3	1	1	0	0	0	0	0	0	13
21:30	0	0	4	3	2	2	1	1	0	0	0	0	0	12
21:45	0	0	2	3	4	2	0	0	0	0	0	0	0	11
22:00	0	0	5	6	1	1	0	0	0	0	0	0	0	13
22:15	0	0	3	7	1	1	0	0	0	0	0	0	0	12
22:30	0	0	1	3	2	0	0	0	0	0	0	0	0	6
22:45	0	0	1	6	1	1	1	0	0	0	0	0	0	10
23:00	0	0	8	4	2	0	0	0	0	0	0	0	0	14
23:15	0	0	5	2	0	2	0	0	0	0	0	0	0	9
23:30	0	0	0	3	1	1	0	0	0	0	0	0	0	5
23:45	0	0	0	2	0	0	1	0	0	0	0	0	0	6
Totals	2	45	233	521	433	163	31	6						1433
% of Totals	0%	3%	16%	36%	30%	11%	2%	0%						100%

Directional Peak Periods	AM 7-9	NOON 12-2	PM 4-6	Off Peak Volumes
All Classes	Volume 162	Volume 154	Volume 229	Volume 889
	% 11%	% 11%	% 16%	% 62%

Street Name	Direction	15th	50th	Average	85th	95th	ADT
NW 78th St	East Bound	23	28	28	34	38	1825
NW 78th St	West Bound	24	29	29	35	39	1424

SPEED

NW 78th St W/O NW 104th Ave

Day: Thursday  
Date: 4/28/2022

City: Doral  
Project #: FL22\_140190\_004

Summary

Table with columns: Time, <15, 15-19, 20-24, 25-29, 30-34, 35-39, 40-44, 45-49, 50-54, 55-59, 60-64, 65-69, 70+, Total. Rows include hourly intervals from 00:00 AM to 23:45, with a 'Totals' row at the bottom showing 13, 121, 588, 1238, 902, 328, 56, 10, 2, 2, 2, 2, 2, 2, 3259.

Summary statistics table including AM Volumes (987), AM Peak Hour (07:45), PM Volumes (2275), PM Peak Hour (17:45), Directional Peak Periods (AM 7-9, NOON 12-2, PM 4-6, Off Peak Volumes), and Percentiles (15th, 50th, Average, 85th, 95th, ADT).

**SPEED**

NW 78th St W/O NW 104th Ave

Day: Thursday  
Date: 4/28/2022City: Doral  
Project #: FL22\_140190\_004e**East Bound**

Time	< 15	15 - 19	20 - 24	25 - 29	30 - 34	35 - 39	40 - 44	45 - 49	50 - 54	55 - 59	60 - 64	65 - 69	70 +	Total
00:00 AM	0	3	5	10	5	2	0	0	0	0	0	0	0	25
01:00	0	0	4	4	2	0	1	0	0	0	0	0	0	11
02:00	0	0	1	2	2	0	0	1	0	0	0	0	0	6
03:00	0	0	0	5	2	0	0	0	0	0	0	0	0	7
04:00	0	0	0	2	2	0	0	0	0	0	0	0	0	4
05:00	0	0	3	2	0	0	0	1	0	0	0	0	0	6
06:00	2	1	5	10	11	5	2	0	0	0	0	0	0	36
07:00	0	6	10	33	36	12	0	1	0	0	0	0	0	98
08:00	0	6	20	57	29	12	1	0	0	0	0	0	0	125
09:00	3	5	10	32	18	7	1	0	0	0	0	0	0	76
10:00	0	2	14	33	22	7	2	0	0	0	0	0	0	80
11:00	1	2	9	24	19	14	3	0	0	0	0	0	0	72
12:00 PM	0	6	13	29	25	11	1	0	0	0	0	0	0	85
13:00	0	5	17	26	43	8	3	0	0	0	0	0	0	102
14:00	0	0	14	41	27	7	1	0	0	0	0	0	0	90
15:00	0	4	23	47	28	16	0	0	2	0	0	0	0	120
16:00	2	1	18	45	36	13	1	1	0	0	0	0	0	117
17:00	1	6	39	55	45	12	0	0	0	0	0	0	0	158
18:00	1	4	36	62	27	14	2	0	0	0	0	0	0	146
19:00	0	3	26	56	26	6	3	0	0	0	0	0	0	120
20:00	0	10	32	53	25	4	1	0	0	0	0	0	0	125
21:00	0	4	16	52	17	6	0	0	0	0	0	0	0	95
22:00	0	7	28	21	16	4	3	0	0	0	0	0	0	79
23:00	1	1	12	16	6	6	0	0	0	0	0	0	0	42
<b>Totals</b>	<b>11</b>	<b>76</b>	<b>355</b>	<b>717</b>	<b>469</b>	<b>166</b>	<b>25</b>	<b>4</b>	<b>2</b>					<b>1825</b>
<b>% of Totals</b>	<b>1%</b>	<b>4%</b>	<b>19%</b>	<b>39%</b>	<b>26%</b>	<b>9%</b>	<b>1%</b>	<b>0%</b>	<b>0%</b>					<b>100%</b>

<b>AM Volumes</b>	6	25	81	214	148	59	10	3	0	0	0	0	0	546			
<b>% AM</b>	0%	1%	4%	12%	8%	3%	1%	0%						30%			
<b>AM Peak Hour</b>	09:00	07:00	08:00	08:00	07:00	11:00	11:00	02:00						08:00			
<b>Volume</b>	3	6	20	57	36	14	3	1						125			
<b>PM Volumes</b>	5	51	274	503	321	107	15	1	2	0	0	0	0	1279			
<b>% PM</b>	0%	3%	15%	28%	18%	6%	1%	0%	0%					70%			
<b>PM Peak Hour</b>	16:00	20:00	17:00	18:00	17:00	15:00	13:00	16:00	15:00					17:00			
<b>Volume</b>	2	10	39	62	45	16	3	1	2					158			
<b>Directional Peak Periods</b>		<b>AM 7-9</b>				<b>NOON 12-2</b>				<b>PM 4-6</b>				<b>Off Peak Volumes</b>			
<b>All Speeds</b>		Volume		%		Volume		%		Volume		%		Volume		%	
		223		↔ 12%		187		↔ 10%		275		↔ 15%		1140		↔ 62%	

Street Name	Direction	Percentiles					
		15th	50th	Average	85th	95th	ADT
NW 78th St	East Bound	23	28	28	34	38	1825
NW 78th St	West Bound	24	29	29	35	39	1434

**SPEED**

NW 78th St W/O NW 104th Ave

Day: Thursday

Date: 4/28/2022

City: Doral

Project #: FL22\_140190\_004w

**West Bound**

Time	< 15	15 - 19	20 - 24	25 - 29	30 - 34	35 - 39	40 - 44	45 - 49	50 - 54	55 - 59	60 - 64	65 - 69	70 +	Total
00:00 AM	0	2	1	6	5	0	0	0	0	0	0	0	0	14
01:00	0	0	0	1	1	1	0	1	0	0	0	0	0	4
02:00	0	1	0	0	2	0	0	0	0	0	0	0	0	3
03:00	0	0	2	1	2	0	0	0	0	0	0	0	0	5
04:00	0	1	0	4	0	0	0	0	0	0	0	0	0	5
05:00	0	0	0	7	4	1	0	0	0	0	0	0	0	12
06:00	0	0	3	11	5	2	0	0	0	0	0	0	0	21
07:00	0	3	9	24	20	7	2	0	0	0	0	0	0	65
08:00	0	2	11	38	31	14	1	0	0	0	0	0	0	97
09:00	0	1	13	22	23	9	1	0	0	0	0	0	0	69
10:00	0	1	5	15	22	10	1	0	0	0	0	0	0	54
11:00	0	7	11	35	24	12	0	0	0	0	0	0	0	89
12:00 PM	0	2	4	21	31	13	0	1	0	0	0	0	0	72
13:00	0	0	11	35	21	13	2	0	0	0	0	0	0	82
14:00	0	2	9	32	24	10	4	1	0	0	0	0	0	82
15:00	0	4	21	33	27	8	0	0	0	0	0	0	0	93
16:00	0	3	18	31	34	12	3	0	0	0	0	0	0	101
17:00	0	2	22	47	42	9	6	0	0	0	0	0	0	128
18:00	0	3	25	32	37	16	2	0	0	0	0	0	0	115
19:00	1	3	17	45	32	8	0	0	0	0	0	0	0	106
20:00	1	4	17	33	23	6	4	3	0	0	0	0	0	91
21:00	0	4	9	17	12	6	3	0	0	0	0	0	0	51
22:00	0	0	10	22	5	3	1	0	0	0	0	0	0	41
23:00	0	0	15	9	6	3	1	0	0	0	0	0	0	34
<b>Totals</b>	<b>2</b>	<b>45</b>	<b>233</b>	<b>521</b>	<b>433</b>	<b>163</b>	<b>31</b>	<b>6</b>						<b>1434</b>
% of Totals	0%	3%	16%	36%	30%	11%	2%	0%						100%

AM Volumes	0	18	55	164	139	56	5	1	0	0	0	0	0	438
% AM		1%	4%	11%	10%	4%	0%	0%						31%
AM Peak Hour		11:00	09:00	08:00	08:00	08:00	07:00	01:00						08:00
Volume		7	13	38	31	14	2	1						97
PM Volumes	2	27	178	357	294	107	26	5	0	0	0	0	0	996
% PM	0%	2%	12%	25%	21%	7%	2%	0%						69%
PM Peak Hour	19:00	15:00	18:00	17:00	17:00	18:00	17:00	20:00						17:00
Volume	1	4	25	47	42	16	6	3						128

Directional Peak Periods All Speeds	AM 7-9		NOON 12-2		PM 4-6		Off Peak Volumes	
	Volume	%	Volume	%	Volume	%	Volume	%
	162	↔ 11%	154	↔ 11%	229	↔ 16%	889	↔ 62%

Street Name	Direction	Percentiles					
		15th	50th	Average	85th	95th	ADT
NW 78th St	East Bound	23	28	28	34	38	1825
NW 78th St	West Bound	24	29	29	35	39	1434

**SPEED**

NW 78th St W/O NW 104th Ave

Day: Thursday  
Date: 4/28/2022City: Doral  
Project #: FL22\_140190\_004**Summary**

Time	< 15	15 - 19	20 - 24	25 - 29	30 - 34	35 - 39	40 - 44	45 - 49	50 - 54	55 - 59	60 - 64	65 - 69	70 +	Total
00:00 AM	0	5	6	16	10	2	0	0	0	0	0	0	0	39
01:00	0	0	4	5	3	1	1	1	0	0	0	0	0	15
02:00	0	1	1	2	4	0	0	1	0	0	0	0	0	9
03:00	0	0	2	6	4	0	0	0	0	0	0	0	0	12
04:00	0	1	0	6	2	0	0	0	0	0	0	0	0	9
05:00	0	0	3	9	4	1	0	1	0	0	0	0	0	18
06:00	2	1	8	21	16	7	2	0	0	0	0	0	0	57
07:00	0	9	19	57	56	19	2	1	0	0	0	0	0	163
08:00	0	8	31	95	60	26	2	0	0	0	0	0	0	222
09:00	3	6	23	54	41	16	2	0	0	0	0	0	0	145
10:00	0	3	19	48	44	17	3	0	0	0	0	0	0	134
11:00	1	9	20	59	43	26	3	0	0	0	0	0	0	161
12:00 PM	0	8	17	50	56	24	1	1	0	0	0	0	0	157
13:00	0	5	28	61	64	21	5	0	0	0	0	0	0	184
14:00	0	2	23	73	51	17	5	1	0	0	0	0	0	172
15:00	0	8	44	80	55	24	0	0	2	0	0	0	0	213
16:00	2	4	36	76	70	25	4	1	0	0	0	0	0	218
17:00	1	8	61	102	87	21	6	0	0	0	0	0	0	286
18:00	1	7	61	94	64	30	4	0	0	0	0	0	0	261
19:00	1	6	43	101	58	14	3	0	0	0	0	0	0	226
20:00	1	14	49	86	48	10	5	3	0	0	0	0	0	216
21:00	0	8	25	69	29	12	3	0	0	0	0	0	0	146
22:00	0	7	38	43	21	7	4	0	0	0	0	0	0	120
23:00	1	1	27	25	12	9	1	0	0	0	0	0	0	76
<b>Totals</b>	<b>13</b>	<b>121</b>	<b>588</b>	<b>1238</b>	<b>902</b>	<b>329</b>	<b>56</b>	<b>10</b>	<b>2</b>					<b>3259</b>
<b>% of Totals</b>	<b>0%</b>	<b>4%</b>	<b>18%</b>	<b>38%</b>	<b>28%</b>	<b>10%</b>	<b>2%</b>	<b>0%</b>	<b>0%</b>					<b>100%</b>

<b>AM Volumes</b>	6	43	136	378	287	115	15	4	0	0	0	0	0	984
<b>% AM</b>	0%	1%	4%	12%	9%	4%	0%	0%						30%
<b>AM Peak Hour</b>	09:00	07:00	08:00	08:00	08:00	08:00	10:00	01:00						08:00
<b>Volume</b>	3	9	31	95	60	26	3	1						222
<b>PM Volumes</b>	7	78	452	860	615	214	41	6	2	0	0	0	0	2275
<b>% PM</b>	0%	2%	14%	26%	19%	7%	1%	0%	0%					70%
<b>PM Peak Hour</b>	16:00	20:00	17:00	17:00	17:00	18:00	17:00	20:00	15:00					17:00
<b>Volume</b>	2	14	61	102	87	30	6	3	2					286

Directional Peak Periods All Speeds	AM 7-9		NOON 12-2		PM 4-6		Off Peak Volumes	
	Volume	%	Volume	%	Volume	%	Volume	%
	385	↔ 12%	341	↔ 10%	504	↔ 15%	2029	↔ 62%

Street Name	Direction	Percentiles					
		15th	50th	Average	85th	95th	ADT
NW 78th St	Summary	23	29	29	34	39	3259

**VOLUME**

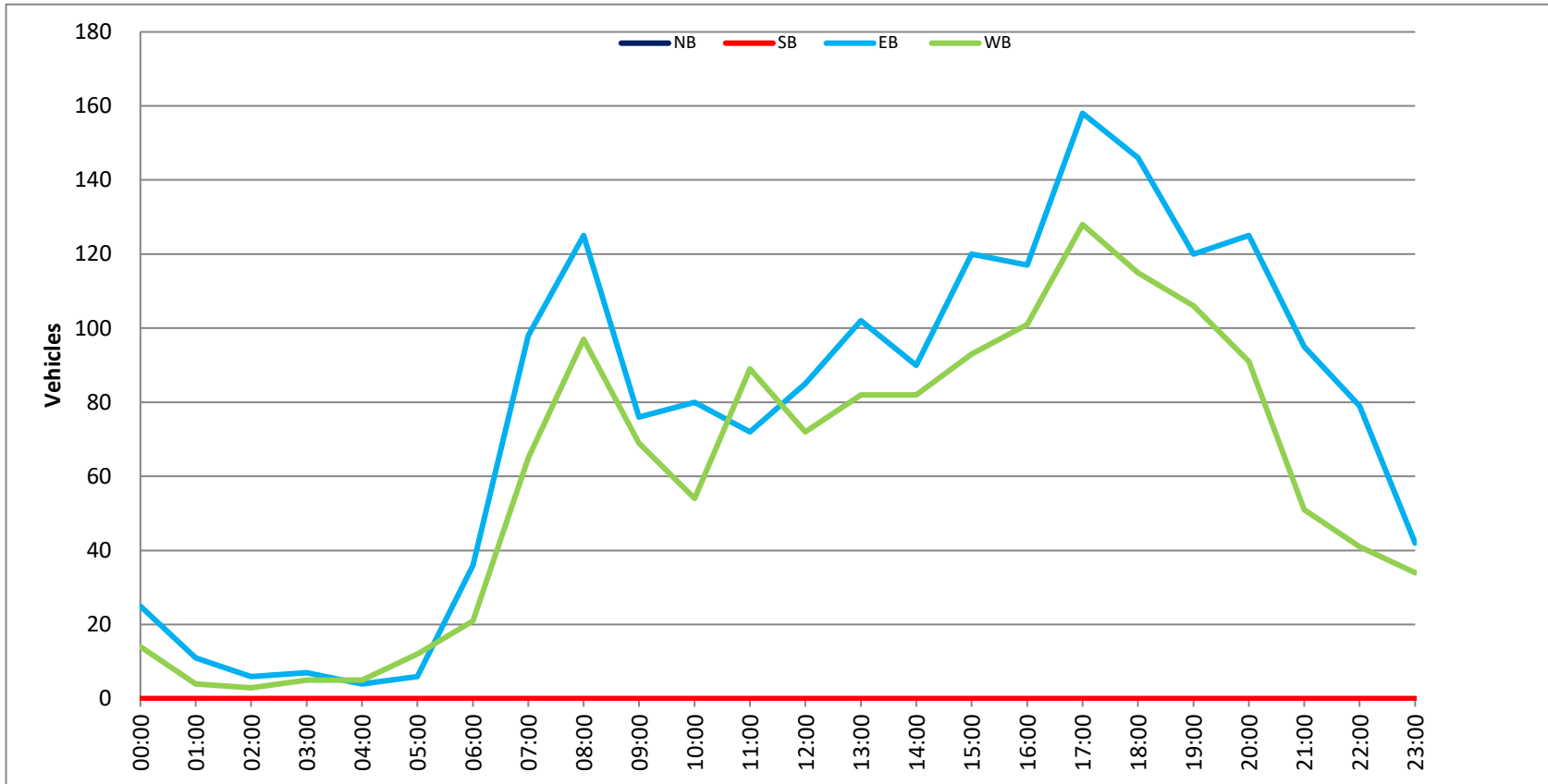
NW 78th St W/O NW 104th Ave

Day: Thursday  
 Date: 4/28/2022

City: Doral  
 Project #: FL22\_140190\_004

DAILY TOTALS					NB	SB	EB	WB	Total						
					0	0	1,825	1,434	3,259						
AM Period	NB	SB	EB	WB	TOTAL	PM Period	NB	SB	EB	WB	TOTAL				
00:00	0	0	8	3	11	12:00	0	0	17	16	33				
00:15	0	0	6	2	8	12:15	0	0	19	20	39				
00:30	0	0	8	7	15	12:30	0	0	23	21	44				
00:45	0	0	3	25	2	14	12:45	0	0	26	85	15	72	41	157
01:00	0	0	3	0	3	13:00	0	0	24	20	44				
01:15	0	0	4	3	7	13:15	0	0	23	19	42				
01:30	0	0	2	1	3	13:30	0	0	24	14	38				
01:45	0	0	2	11	0	4	13:45	0	0	31	102	29	82	60	184
02:00	0	0	4	2	6	14:00	0	0	19	18	37				
02:15	0	0	1	1	2	14:15	0	0	20	22	42				
02:30	0	0	1	0	1	14:30	0	0	30	22	52				
02:45	0	0	0	6	0	3	14:45	0	0	21	90	20	82	41	172
03:00	0	0	0	0	0	15:00	0	0	29	19	48				
03:15	0	0	2	3	5	15:15	0	0	23	30	53				
03:30	0	0	1	1	2	15:30	0	0	38	20	58				
03:45	0	0	4	7	1	5	15:45	0	0	30	120	24	93	54	213
04:00	0	0	0	2	2	16:00	0	0	34	18	52				
04:15	0	0	1	1	2	16:15	0	0	26	22	48				
04:30	0	0	2	0	2	16:30	0	0	30	35	65				
04:45	0	0	1	4	2	5	16:45	0	0	27	117	26	101	53	218
05:00	0	0	1	2	3	17:00	0	0	28	25	53				
05:15	0	0	0	5	5	17:15	0	0	31	28	59				
05:30	0	0	3	1	4	17:30	0	0	52	34	86				
05:45	0	0	2	6	4	12	17:45	0	0	47	158	41	128	88	286
06:00	0	0	8	3	11	18:00	0	0	33	31	64				
06:15	0	0	6	5	11	18:15	0	0	30	23	53				
06:30	0	0	10	5	15	18:30	0	0	34	32	66				
06:45	0	0	12	36	8	21	18:45	0	0	49	146	29	115	78	261
07:00	0	0	13	14	27	19:00	0	0	27	30	57				
07:15	0	0	23	9	32	19:15	0	0	34	25	59				
07:30	0	0	29	16	45	19:30	0	0	34	26	60				
07:45	0	0	33	98	26	65	19:45	0	0	25	120	25	106	50	226
08:00	0	0	34	31	65	20:00	0	0	28	34	62				
08:15	0	0	32	26	58	20:15	0	0	41	17	58				
08:30	0	0	31	20	51	20:30	0	0	31	21	52				
08:45	0	0	28	125	20	97	20:45	0	0	25	125	19	91	44	216
09:00	0	0	20	22	42	21:00	0	0	25	15	40				
09:15	0	0	29	19	48	21:15	0	0	23	13	36				
09:30	0	0	15	13	28	21:30	0	0	24	12	36				
09:45	0	0	12	76	15	69	21:45	0	0	23	95	11	51	34	146
10:00	0	0	24	18	42	22:00	0	0	25	13	38				
10:15	0	0	24	13	37	22:15	0	0	13	12	25				
10:30	0	0	18	10	28	22:30	0	0	24	6	30				
10:45	0	0	14	80	13	54	22:45	0	0	17	79	10	41	27	120
11:00	0	0	21	20	41	23:00	0	0	16	14	30				
11:15	0	0	18	15	33	23:15	0	0	9	9	18				
11:30	0	0	18	32	50	23:30	0	0	7	5	12				
11:45	0	0	15	72	22	89	23:45	0	0	10	42	6	34	16	76
<b>TOTALS</b>			546	438	984	<b>TOTALS</b>			1279	996	2275				
<b>SPLIT %</b>			55.5%	44.5%	30.2%	<b>SPLIT %</b>			56.2%	43.8%	69.8%				

DAILY TOTALS					NB	SB	EB	WB	Total		
					0	0	1,825	1,434	3,259		
AM Peak Hour			07:45	07:45	07:45	PM Peak Hour			17:15	17:15	17:15
AM Pk Volume			130	103	233	PM Pk Volume			163	134	297
Pk Hr Factor			0.956	0.831	0.896	Pk Hr Factor			0.784	0.817	0.844
7 - 9 Volume	0	0	223	162	385	4 - 6 Volume	0	0	275	229	504
7 - 9 Peak Hour			07:45	07:45	07:45	4 - 6 Peak Hour			17:00	17:00	17:00
7 - 9 Pk Volume	0	0	130	103	233	4 - 6 Pk Volume	0	0	158	128	286
Pk Hr Factor	0.000	0.000	0.956	0.831	0.896	Pk Hr Factor	0.000	0.000	0.760	0.780	0.813









**SPEED**

NW 78th St W/O NW 104th Ave

Day: Friday  
Date: 4/29/2022City: Doral  
Project #: FL22\_140190\_004e**East Bound**

Time	< 15	15 - 19	20 - 24	25 - 29	30 - 34	35 - 39	40 - 44	45 - 49	50 - 54	55 - 59	60 - 64	65 - 69	70 +	Total
00:00 AM	0	0	4	16	8	3	1	0	0	0	0	0	0	32
01:00	0	3	3	4	4	0	1	0	0	0	0	0	0	15
02:00	0	0	1	1	1	1	0	1	0	0	0	0	0	5
03:00	0	0	1	6	4	0	0	0	0	0	0	0	0	11
04:00	1	0	0	2	1	1	0	0	0	0	0	0	0	5
05:00	0	0	2	4	5	2	1	0	0	0	0	0	0	14
06:00	2	4	9	14	19	5	0	0	0	0	0	0	0	53
07:00	5	2	26	54	30	5	3	0	0	0	0	0	0	125
08:00	1	3	40	67	54	8	1	0	0	0	0	0	0	174
09:00	0	5	25	32	23	6	0	1	0	0	0	0	0	92
10:00	4	5	16	23	12	8	2	0	0	0	0	0	0	70
11:00	1	2	14	25	18	8	2	0	0	0	0	0	0	70
12:00 PM	0	4	15	31	22	3	1	0	0	0	0	0	0	76
13:00	1	4	27	34	23	8	3	0	0	0	0	0	0	100
14:00	0	4	31	44	30	6	2	0	0	0	0	0	0	117
15:00	1	5	31	46	30	9	0	0	0	0	0	0	0	122
16:00	0	7	29	30	30	7	2	0	0	0	0	0	0	105
17:00	1	6	12	48	36	13	4	0	0	0	0	0	0	120
18:00	2	9	53	44	32	4	1	1	0	0	0	0	0	146
19:00	0	7	37	54	28	2	2	1	0	0	0	0	0	131
20:00	1	6	37	59	26	3	1	0	0	0	0	0	0	133
21:00	1	13	36	42	11	7	0	1	0	0	0	0	0	111
22:00	0	6	29	29	14	1	2	0	0	0	0	0	0	81
23:00	0	4	12	30	19	5	1	0	0	0	0	0	0	71
<b>Totals</b>	<b>21</b>	<b>99</b>	<b>490</b>	<b>739</b>	<b>480</b>	<b>115</b>	<b>30</b>	<b>5</b>						<b>1979</b>
<b>% of Totals</b>	<b>1%</b>	<b>5%</b>	<b>25%</b>	<b>37%</b>	<b>24%</b>	<b>6%</b>	<b>2%</b>	<b>0%</b>						<b>100%</b>

<b>AM Volumes</b>	14	24	141	248	179	47	11	2	0	0	0	0	0	666				
<b>% AM</b>	1%	1%	7%	13%	9%	2%	1%	0%						34%				
<b>AM Peak Hour</b>	07:00	09:00	08:00	08:00	08:00	08:00	07:00	02:00						08:00				
<b>Volume</b>	5	5	40	67	54	8	3	1						174				
<b>PM Volumes</b>	7	75	349	491	301	68	19	3	0	0	0	0	0	1313				
<b>% PM</b>	0%	4%	18%	25%	15%	3%	1%	0%						66%				
<b>PM Peak Hour</b>	18:00	21:00	18:00	20:00	17:00	17:00	17:00	18:00						18:00				
<b>Volume</b>	2	13	53	59	36	13	4	1						146				
<b>Directional Peak Periods</b>			<b>AM 7-9</b>				<b>NOON 12-2</b>				<b>PM 4-6</b>			<b>Off Peak Volumes</b>				
<b>All Speeds</b>			Volume		%		Volume		%		Volume		%		Volume		%	
			299		↔ 15%		176		↔ 9%		225		↔ 11%		1279		↔ 65%	

Street Name	Direction	Percentiles					ADT
		15th	50th	Average	85th	95th	
NW 78th St	East Bound	22	28	28	33	37	1979
NW 78th St	West Bound	23	29	29	34	39	1500

**SPEED**

NW 78th St W/O NW 104th Ave

Day: Friday  
Date: 4/29/2022City: Doral  
Project #: FL22\_140190\_004w**West Bound**

Time	< 15	15 - 19	20 - 24	25 - 29	30 - 34	35 - 39	40 - 44	45 - 49	50 - 54	55 - 59	60 - 64	65 - 69	70 +	Total
00:00 AM	0	0	1	10	4	2	0	0	0	0	0	0	0	17
01:00	0	0	1	4	6	3	0	0	0	0	0	0	0	14
02:00	0	0	0	1	1	0	0	0	0	0	0	0	0	2
03:00	0	0	0	0	2	0	0	0	0	0	0	0	0	2
04:00	0	1	2	2	0	0	0	0	0	0	0	0	0	5
05:00	0	0	0	3	5	1	0	0	0	0	0	0	0	9
06:00	0	0	11	8	7	2	1	0	0	0	0	0	0	29
07:00	0	5	14	24	27	12	0	1	0	0	0	0	0	83
08:00	2	3	23	63	39	7	2	0	0	0	0	0	0	139
09:00	0	0	7	32	18	6	3	0	0	0	0	0	0	66
10:00	1	2	11	21	17	6	1	0	0	0	0	0	0	59
11:00	2	0	9	22	21	4	4	0	0	0	0	0	0	62
12:00 PM	0	2	8	26	23	4	1	0	0	0	0	0	0	64
13:00	0	2	5	29	15	9	1	0	0	0	0	0	0	61
14:00	0	6	25	26	23	2	4	0	0	0	0	0	0	86
15:00	1	1	17	39	24	10	1	0	0	0	0	0	0	93
16:00	0	5	10	27	29	9	3	3	0	0	0	0	0	86
17:00	1	4	12	38	33	8	6	1	0	0	0	0	0	103
18:00	1	6	33	36	28	10	2	1	0	0	0	0	0	117
19:00	0	5	26	39	28	7	1	0	0	0	0	0	0	106
20:00	0	5	18	39	24	10	2	0	0	0	0	0	0	98
21:00	3	10	22	22	19	6	1	1	0	0	0	0	0	84
22:00	0	3	11	28	16	0	0	1	0	0	0	0	0	59
23:00	0	2	10	23	14	4	1	2	0	0	0	0	0	56
<b>Totals</b>	<b>11</b>	<b>62</b>	<b>276</b>	<b>562</b>	<b>423</b>	<b>122</b>	<b>34</b>	<b>10</b>						<b>1500</b>
<b>% of Totals</b>	<b>1%</b>	<b>4%</b>	<b>18%</b>	<b>37%</b>	<b>28%</b>	<b>8%</b>	<b>2%</b>	<b>1%</b>						<b>100%</b>

<b>AM Volumes</b>	5	11	79	190	147	43	11	1	0	0	0	0	0	487
<b>% AM</b>	0%	1%	5%	13%	10%	3%	1%	0%						32%
<b>AM Peak Hour</b>	08:00	07:00	08:00	08:00	08:00	07:00	11:00	07:00						08:00
<b>Volume</b>	2	5	23	63	39	12	4	1						139
<b>PM Volumes</b>	6	51	197	372	276	79	23	9	0	0	0	0	0	1013
<b>% PM</b>	0%	3%	13%	25%	18%	5%	2%	1%						68%
<b>PM Peak Hour</b>	21:00	21:00	18:00	15:00	17:00	15:00	17:00	16:00						18:00
<b>Volume</b>	3	10	33	39	33	10	6	3						117

Directional Peak Periods All Speeds	AM 7-9		NOON 12-2		PM 4-6		Off Peak Volumes	
	Volume	%	Volume	%	Volume	%	Volume	%
	222	↔ 15%	125	↔ 8%	189	↔ 13%	964	↔ 64%

Street Name	Direction	Percentiles					
		15th	50th	Average	85th	95th	ADT
NW 78th St	East Bound	22	28	28	33	37	1979
NW 78th St	West Bound	23	29	29	34	39	1500

**SPEED**

NW 78th St W/O NW 104th Ave

Day: Friday  
Date: 4/29/2022City: Doral  
Project #: FL22\_140190\_004**Summary**

Time	< 15	15 - 19	20 - 24	25 - 29	30 - 34	35 - 39	40 - 44	45 - 49	50 - 54	55 - 59	60 - 64	65 - 69	70 +	Total
00:00 AM	0	0	5	26	12	5	1	0	0	0	0	0	0	49
01:00	0	3	4	8	10	3	1	0	0	0	0	0	0	29
02:00	0	0	1	2	2	1	0	1	0	0	0	0	0	7
03:00	0	0	1	6	6	0	0	0	0	0	0	0	0	13
04:00	1	1	2	4	1	1	0	0	0	0	0	0	0	10
05:00	0	0	2	7	10	3	1	0	0	0	0	0	0	23
06:00	2	4	20	22	26	7	1	0	0	0	0	0	0	82
07:00	5	7	40	78	57	17	3	1	0	0	0	0	0	208
08:00	3	6	63	130	93	15	3	0	0	0	0	0	0	313
09:00	0	5	32	64	41	12	3	1	0	0	0	0	0	158
10:00	5	7	27	44	29	14	3	0	0	0	0	0	0	129
11:00	3	2	23	47	39	12	6	0	0	0	0	0	0	132
12:00 PM	0	6	23	57	45	7	2	0	0	0	0	0	0	140
13:00	1	6	32	63	38	17	4	0	0	0	0	0	0	161
14:00	0	10	56	70	53	8	6	0	0	0	0	0	0	203
15:00	2	6	48	85	54	19	1	0	0	0	0	0	0	215
16:00	0	12	39	57	59	16	5	3	0	0	0	0	0	191
17:00	2	10	24	86	69	21	10	1	0	0	0	0	0	223
18:00	3	15	86	80	60	14	3	2	0	0	0	0	0	263
19:00	0	12	63	93	56	9	3	1	0	0	0	0	0	237
20:00	1	11	55	98	50	13	3	0	0	0	0	0	0	231
21:00	4	23	58	64	30	13	1	2	0	0	0	0	0	195
22:00	0	9	40	57	30	1	2	1	0	0	0	0	0	140
23:00	0	6	22	53	33	9	2	2	0	0	0	0	0	127
<b>Totals</b>	<b>32</b>	<b>161</b>	<b>766</b>	<b>1301</b>	<b>903</b>	<b>237</b>	<b>64</b>	<b>15</b>						<b>3479</b>
<b>% of Totals</b>	<b>1%</b>	<b>5%</b>	<b>22%</b>	<b>37%</b>	<b>26%</b>	<b>7%</b>	<b>2%</b>	<b>0%</b>						<b>100%</b>

<b>AM Volumes</b>	19	35	220	438	326	90	22	3	0	0	0	0	0	1153
<b>% AM</b>	1%	1%	6%	13%	9%	3%	1%	0%						33%
<b>AM Peak Hour</b>	07:00	07:00	08:00	08:00	08:00	07:00	11:00	02:00						08:00
<b>Volume</b>	5	7	63	130	93	17	6	1						313
<b>PM Volumes</b>	13	126	546	863	577	147	42	12	0	0	0	0	0	2326
<b>% PM</b>	0%	4%	16%	25%	17%	4%	1%	0%						67%
<b>PM Peak Hour</b>	21:00	21:00	18:00	20:00	17:00	17:00	17:00	16:00						18:00
<b>Volume</b>	4	23	86	98	69	21	10	3						263

Directional Peak Periods All Speeds	AM 7-9		NOON 12-2		PM 4-6		Off Peak Volumes	
	Volume	%	Volume	%	Volume	%	Volume	%
	521	↔ 15%	301	↔ 9%	414	↔ 12%	2243	↔ 64%

Street Name	Direction	Percentiles					
		15th	50th	Average	85th	95th	ADT
NW 78th St	Summary	22	28	28	34	38	3479

**VOLUME**

NW 78th St W/O NW 104th Ave

Day: Friday  
 Date: 4/29/2022

City: Doral  
 Project #: FL22\_140190\_004

DAILY TOTALS				NB	SB	EB	WB	Total
				0	0	1,979	1,500	3,479

AM Period	NB	SB	EB	WB	TOTAL	PM Period	NB	SB	EB	WB	TOTAL			
00:00	0	0	16	1	17	12:00	0	0	17	15	32			
00:15	0	0	2	4	6	12:15	0	0	23	14	37			
00:30	0	0	5	6	11	12:30	0	0	13	21	34			
00:45	0	0	9	32	6	12:45	0	0	23	76	14	64	37	140
01:00	0	0	3	8	11	13:00	0	0	23	13	36			
01:15	0	0	6	1	7	13:15	0	0	22	15	37			
01:30	0	0	3	3	6	13:30	0	0	19	11	30			
01:45	0	0	3	15	2	13:45	0	0	36	100	22	61	58	161
02:00	0	0	1	0	1	14:00	0	0	21	26	47			
02:15	0	0	2	1	3	14:15	0	0	22	20	42			
02:30	0	0	0	1	1	14:30	0	0	42	17	59			
02:45	0	0	2	5	0	14:45	0	0	32	117	23	86	55	203
03:00	0	0	3	1	4	15:00	0	0	31	22	53			
03:15	0	0	2	1	3	15:15	0	0	28	24	52			
03:30	0	0	1	0	1	15:30	0	0	31	21	52			
03:45	0	0	5	11	0	15:45	0	0	32	122	26	93	58	215
04:00	0	0	1	0	1	16:00	0	0	30	25	55			
04:15	0	0	3	2	5	16:15	0	0	22	22	44			
04:30	0	0	0	0	0	16:30	0	0	30	21	51			
04:45	0	0	1	5	3	16:45	0	0	23	105	18	86	41	191
05:00	0	0	0	2	2	17:00	0	0	18	28	46			
05:15	0	0	1	3	4	17:15	0	0	36	28	64			
05:30	0	0	7	0	7	17:30	0	0	35	26	61			
05:45	0	0	6	14	4	17:45	0	0	31	120	21	103	52	223
06:00	0	0	9	4	13	18:00	0	0	35	37	72			
06:15	0	0	11	5	16	18:15	0	0	38	26	64			
06:30	0	0	12	7	19	18:30	0	0	45	26	71			
06:45	0	0	21	53	13	18:45	0	0	28	146	28	117	56	263
07:00	0	0	19	20	39	19:00	0	0	29	27	56			
07:15	0	0	38	16	54	19:15	0	0	39	23	62			
07:30	0	0	32	23	55	19:30	0	0	28	30	58			
07:45	0	0	36	125	24	19:45	0	0	35	131	26	106	61	237
08:00	0	0	60	37	97	20:00	0	0	38	18	56			
08:15	0	0	51	35	86	20:15	0	0	32	31	63			
08:30	0	0	43	29	72	20:30	0	0	29	18	47			
08:45	0	0	20	174	38	20:45	0	0	34	133	31	98	65	231
09:00	0	0	24	22	46	21:00	0	0	27	28	55			
09:15	0	0	22	16	38	21:15	0	0	32	17	49			
09:30	0	0	25	13	38	21:30	0	0	27	22	49			
09:45	0	0	21	92	15	21:45	0	0	25	111	17	84	42	195
10:00	0	0	20	16	36	22:00	0	0	23	19	42			
10:15	0	0	17	16	33	22:15	0	0	15	11	26			
10:30	0	0	23	16	39	22:30	0	0	16	15	31			
10:45	0	0	10	70	11	22:45	0	0	27	81	14	59	41	140
11:00	0	0	15	9	24	23:00	0	0	20	17	37			
11:15	0	0	22	16	38	23:15	0	0	23	18	41			
11:30	0	0	19	10	29	23:30	0	0	12	10	22			
11:45	0	0	14	70	27	23:45	0	0	16	71	11	56	27	127
<b>TOTALS</b>			666	487	<b>1153</b>	<b>TOTALS</b>			1313	1013	<b>2326</b>			
<b>SPLIT %</b>			57.8%	42.2%	<b>33.1%</b>	<b>SPLIT %</b>			56.4%	43.6%	<b>66.9%</b>			

DAILY TOTALS				NB	SB	EB	WB	Total
				0	0	1,979	1,500	3,479

AM Peak Hour		07:45	08:00	07:45	PM Peak Hour		17:45	18:00	18:00		
AM Pk Volume		190	139	315	PM Pk Volume		149	117	263		
Pk Hr Factor		0.792	0.914	0.812	Pk Hr Factor		0.828	0.791	0.913		
7 - 9 Volume	0	0	299	222	521	4 - 6 Volume	0	0	225	189	414
7 - 9 Peak Hour		07:45	08:00	07:45	4 - 6 Peak Hour		17:00	17:00	17:00		
7 - 9 Pk Volume	0	0	190	139	315	4 - 6 Pk Volume	0	0	120	103	223
Pk Hr Factor	0.000	0.000	0.792	0.914	0.812	Pk Hr Factor	0.000	0.000	0.833	0.920	0.871

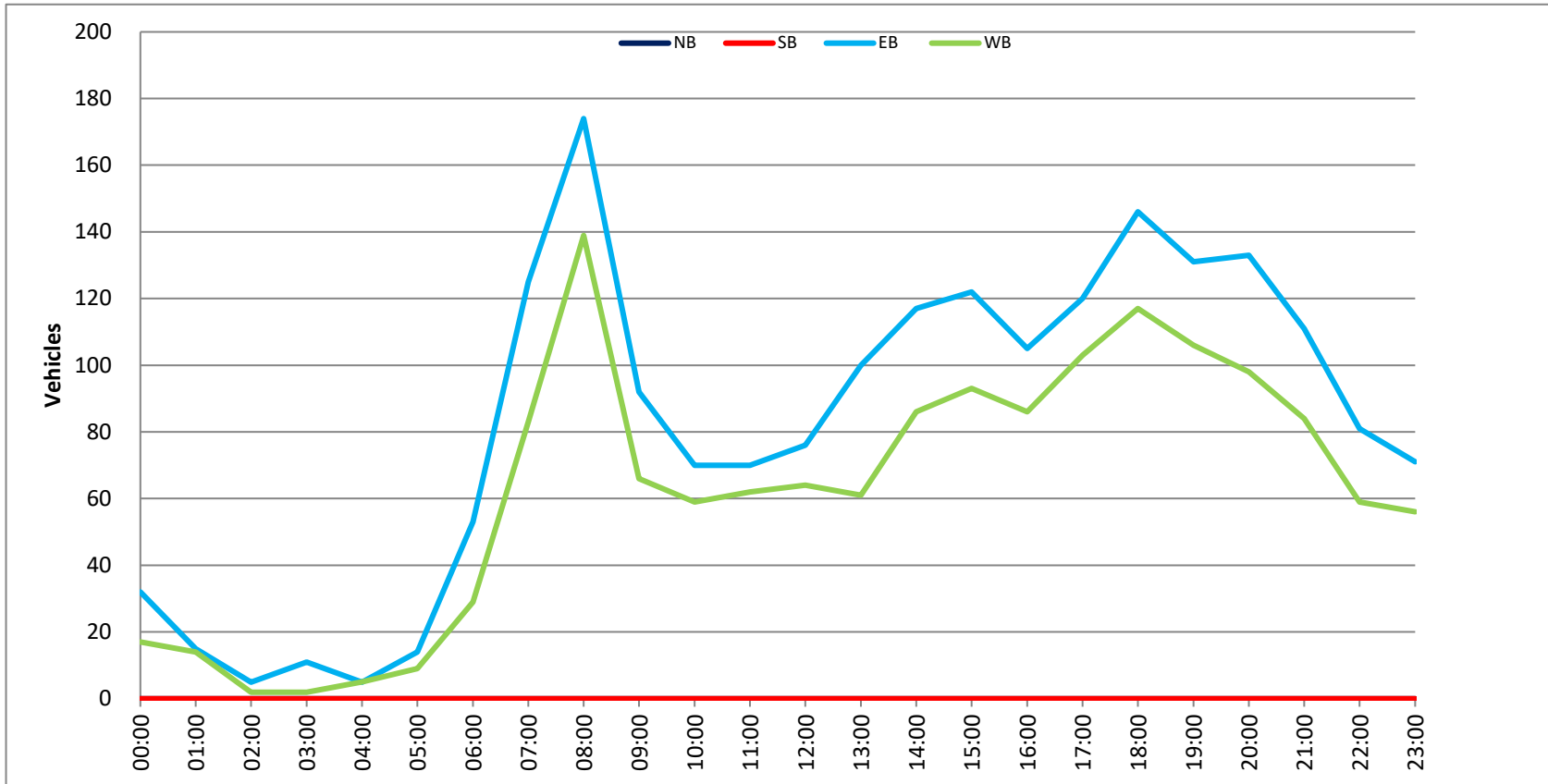




Table with columns: Time, <15, 15-19, 20-24, 25-29, 30-34, 35-39, 40-44, 45-49, 50-54, 55-59, 60-64, 65-69, 70+, Total. Rows range from 00:00 AM to 23:45, including a Totals row.

Summary table with columns: AM Volumes, PM Volumes, Directional Peak Periods (All Classes, AM 7-9, NOON 12-2, PM 4-6, Off Peak Volumes). Includes volume and percentage data.

Table with columns: Street Name, Direction, Percentiles (15th, 50th, Average, 85th, 95th), ADT. Rows for NW 78th St (East Bound) and NW 78th St (West Bound).



**SPEED**

NW 78th St W/O NW 104th Ave

Day: Saturday  
Date: 4/30/2022City: Doral  
Project #: FL22\_140190\_004e**East Bound**

Time	< 15	15 - 19	20 - 24	25 - 29	30 - 34	35 - 39	40 - 44	45 - 49	50 - 54	55 - 59	60 - 64	65 - 69	70 +	Total
00:00 AM	0	3	7	12	14	4	0	0	0	0	0	0	0	40
01:00	0	1	7	7	7	0	1	1	0	0	0	0	0	24
02:00	0	0	5	5	5	4	0	0	0	0	0	0	0	19
03:00	0	0	3	5	3	3	0	0	0	0	0	0	0	14
04:00	0	1	0	4	6	2	1	0	1	0	0	0	0	15
05:00	0	0	4	4	5	0	1	0	0	0	0	0	0	14
06:00	0	1	3	4	6	2	1	0	0	0	0	0	0	17
07:00	0	1	5	8	1	4	1	0	0	0	0	0	0	20
08:00	0	0	6	15	14	5	2	0	0	0	0	0	0	42
09:00	0	2	21	27	9	9	1	0	0	0	0	0	0	69
10:00	0	0	23	33	16	5	2	0	0	0	0	0	0	79
11:00	1	1	15	34	17	7	1	0	0	0	0	0	0	76
12:00 PM	1	7	19	27	24	5	2	0	0	0	0	0	0	85
13:00	0	1	19	33	28	7	1	0	0	0	0	0	0	89
14:00	0	2	15	47	28	8	3	0	0	0	0	0	0	103
15:00	1	4	15	38	25	12	1	1	0	0	0	0	0	97
16:00	0	3	21	35	36	10	2	0	0	0	0	0	0	107
17:00	0	1	21	42	23	9	2	2	0	0	0	0	0	100
18:00	0	10	28	50	27	2	1	0	0	0	0	0	0	118
19:00	3	7	29	40	14	4	1	0	0	0	0	0	0	98
20:00	0	5	34	52	23	4	0	0	0	0	0	0	0	118
21:00	0	6	29	47	23	6	1	1	0	0	0	0	0	113
22:00	0	2	22	41	29	3	1	0	0	0	0	0	0	98
23:00	0	0	19	32	23	7	0	0	0	0	0	0	0	81
<b>Totals</b>	<b>6</b>	<b>58</b>	<b>370</b>	<b>642</b>	<b>406</b>	<b>122</b>	<b>26</b>	<b>5</b>	<b>1</b>					<b>1636</b>
<b>% of Totals</b>	0%	4%	23%	39%	25%	7%	2%	0%	0%					100%

<b>AM Volumes</b>	1	10	99	158	103	45	11	1	1	0	0	0	0	429		
<b>% AM</b>	0%	1%	6%	10%	6%	3%	1%	0%	0%					26%		
<b>AM Peak Hour</b>	11:00		10:00	11:00	11:00	09:00	08:00	01:00	04:00					10:00		
<b>Volume</b>	1	3	23	34	17	9	2	1	1					79		
<b>PM Volumes</b>	5	48	271	484	303	77	15	4	0	0	0	0	0	1207		
<b>% PM</b>	0%	3%	17%	30%	19%	5%	1%	0%						74%		
<b>PM Peak Hour</b>	19:00	18:00	20:00	20:00	16:00	15:00	14:00	17:00						18:00		
<b>Volume</b>	3	10	34	52	36	12	3	2						118		
<b>Directional Peak Periods All Speeds</b>			<b>AM 7-9</b>				<b>NOON 12-2</b>				<b>PM 4-6</b>		<b>Off Peak Volumes</b>			
			Volume		%		Volume		%		Volume		%			
			62		↔ 4%		174		↔ 11%		207		↔ 13%		1193 ↔ 73%	

Street Name	Direction	Percentiles					
		15th	50th	Average	85th	95th	ADT
NW 78th St	East Bound	22	28	28	34	38	1636
NW 78th St	West Bound	23	29	29	35	39	1301

**SPEED**

NW 78th St W/O NW 104th Ave

Day: Saturday  
Date: 4/30/2022City: Doral  
Project #: FL22\_140190\_004w**West Bound**

Time	< 15	15 - 19	20 - 24	25 - 29	30 - 34	35 - 39	40 - 44	45 - 49	50 - 54	55 - 59	60 - 64	65 - 69	70 +	Total
00:00 AM	0	1	8	14	10	2	2	1	0	0	0	0	0	38
01:00	0	0	5	6	8	1	0	1	0	0	0	0	0	21
02:00	0	0	4	5	3	1	0	0	0	0	0	0	0	13
03:00	0	0	1	1	2	2	1	1	0	0	0	0	0	8
04:00	0	0	3	5	2	2	1	0	0	0	0	0	0	13
05:00	0	1	0	3	3	1	0	1	2	0	0	0	0	11
06:00	0	1	0	5	5	4	1	0	0	0	0	0	0	16
07:00	0	0	5	16	8	3	2	0	0	0	0	0	0	34
08:00	0	0	7	15	14	2	0	2	0	0	0	0	0	40
09:00	0	1	7	16	28	4	3	0	0	0	0	0	0	59
10:00	0	2	16	22	16	12	3	0	0	0	0	0	0	71
11:00	0	0	13	21	14	8	0	0	0	0	0	0	0	56
12:00 PM	0	2	12	25	27	11	1	0	0	0	0	0	0	78
13:00	0	1	12	32	27	9	2	1	0	0	0	0	0	84
14:00	0	1	8	29	27	10	3	0	0	0	0	0	0	78
15:00	0	2	10	27	36	10	2	0	1	0	0	0	0	88
16:00	0	5	16	31	24	10	2	0	0	0	0	0	0	88
17:00	1	4	8	35	20	6	2	1	0	0	0	0	0	77
18:00	0	3	15	38	25	8	1	0	0	0	0	0	0	90
19:00	1	4	23	28	21	8	1	1	0	0	0	0	0	87
20:00	0	3	17	35	19	6	1	0	0	0	0	0	0	81
21:00	0	1	16	28	19	4	1	1	0	0	0	0	0	70
22:00	0	2	15	18	16	2	0	0	0	0	0	0	0	53
23:00	0	2	13	10	15	6	1	0	0	0	0	0	0	47
<b>Totals</b>	<b>2</b>	<b>36</b>	<b>234</b>	<b>465</b>	<b>389</b>	<b>132</b>	<b>30</b>	<b>10</b>	<b>3</b>					<b>1301</b>
% of Totals	0%	3%	18%	36%	30%	10%	2%	1%	0%					100%

AM Volumes	0	6	69	129	113	42	13	6	2	0	0	0	0	380
% AM		0%	5%	10%	9%	3%	1%	0%	0%					29%
AM Peak Hour		10:00	10:00	10:00	09:00	10:00	09:00	08:00	05:00					10:00
Volume		2	16	22	28	12	3	2	2					71
PM Volumes	2	30	165	336	276	90	17	4	1	0	0	0	0	921
% PM	0%	2%	13%	26%	21%	7%	1%	0%	0%					71%
PM Peak Hour	17:00	16:00	19:00	18:00	15:00	12:00	14:00	13:00	15:00					18:00
Volume	1	5	23	38	36	11	3	1	1					90
<b>Directional Peak Periods</b>			<b>AM 7-9</b>			<b>NOON 12-2</b>			<b>PM 4-6</b>			<b>Off Peak Volumes</b>		
<b>All Speeds</b>			Volume		%	Volume		%	Volume		%	Volume		%
			74	↔	6%	162	↔	12%	165	↔	13%	900	↔	69%

Street Name	Direction	Percentiles					
		15th	50th	Average	85th	95th	ADT
NW 78th St	East Bound	22	28	28	34	38	1636
NW 78th St	West Bound	23	29	29	35	39	1301

**SPEED**

NW 78th St W/O NW 104th Ave

Day: Saturday  
Date: 4/30/2022City: Doral  
Project #: FL22\_140190\_004**Summary**

Time	< 15	15 - 19	20 - 24	25 - 29	30 - 34	35 - 39	40 - 44	45 - 49	50 - 54	55 - 59	60 - 64	65 - 69	70 +	Total
00:00 AM	0	4	15	26	24	6	2	1	0	0	0	0	0	78
01:00	0	1	12	13	15	1	1	2	0	0	0	0	0	45
02:00	0	0	9	10	8	5	0	0	0	0	0	0	0	32
03:00	0	0	4	6	5	5	1	1	0	0	0	0	0	22
04:00	0	1	3	9	8	4	2	0	1	0	0	0	0	28
05:00	0	1	4	7	8	1	1	1	2	0	0	0	0	25
06:00	0	2	3	9	11	6	2	0	0	0	0	0	0	33
07:00	0	1	10	24	9	7	3	0	0	0	0	0	0	54
08:00	0	0	13	30	28	7	2	2	0	0	0	0	0	82
09:00	0	3	28	43	37	13	4	0	0	0	0	0	0	128
10:00	0	2	39	55	32	17	5	0	0	0	0	0	0	150
11:00	1	1	28	55	31	15	1	0	0	0	0	0	0	132
12:00 PM	1	9	31	52	51	16	3	0	0	0	0	0	0	163
13:00	0	2	31	65	55	16	3	1	0	0	0	0	0	173
14:00	0	3	23	76	55	18	6	0	0	0	0	0	0	181
15:00	1	6	25	65	61	22	3	1	1	0	0	0	0	185
16:00	0	8	37	66	60	20	4	0	0	0	0	0	0	195
17:00	1	5	29	77	43	15	4	3	0	0	0	0	0	177
18:00	0	13	43	88	52	10	2	0	0	0	0	0	0	208
19:00	4	11	52	68	35	12	2	1	0	0	0	0	0	185
20:00	0	8	51	87	42	10	1	0	0	0	0	0	0	199
21:00	0	7	45	75	42	10	2	2	0	0	0	0	0	183
22:00	0	4	37	59	45	5	1	0	0	0	0	0	0	151
23:00	0	2	32	42	38	13	1	0	0	0	0	0	0	128
<b>Totals</b>	<b>8</b>	<b>94</b>	<b>604</b>	<b>1107</b>	<b>795</b>	<b>254</b>	<b>56</b>	<b>15</b>	<b>4</b>					<b>2937</b>
<b>% of Totals</b>	<b>0%</b>	<b>3%</b>	<b>21%</b>	<b>38%</b>	<b>27%</b>	<b>9%</b>	<b>2%</b>	<b>1%</b>	<b>0%</b>					<b>100%</b>

<b>AM Volumes</b>	1	16	168	287	216	87	24	7	3	0	0	0	0	809
<b>% AM</b>	0%	1%	6%	10%	7%	3%	1%	0%	0%					28%
<b>AM Peak Hour</b>	11:00		10:00	10:00	09:00	10:00	10:00	01:00	05:00					10:00
<b>Volume</b>	1	4	39	55	37	17	5	2	2					150
<b>PM Volumes</b>	7	78	436	820	579	167	32	8	1	0	0	0	0	2128
<b>% PM</b>	0%	3%	15%	28%	20%	6%	1%	0%	0%					72%
<b>PM Peak Hour</b>	19:00	18:00	19:00	18:00	15:00	15:00	14:00	17:00	15:00					18:00
<b>Volume</b>	4	13	52	88	61	22	6	3	1					208
<b>Directional Peak Periods All Speeds</b>			<b>AM 7-9</b>				<b>NOON 12-2</b>				<b>PM 4-6</b>		<b>Off Peak Volumes</b>	
			Volume		%	Volume		%	Volume		%	Volume		%
			136	↔	5%	336	↔	11%	372	↔	13%	2093	↔	71%

Street Name	Direction	Percentiles					
		15th	50th	Average	85th	95th	ADT
NW 78th St	Summary	23	28	29	34	39	2937

**VOLUME**

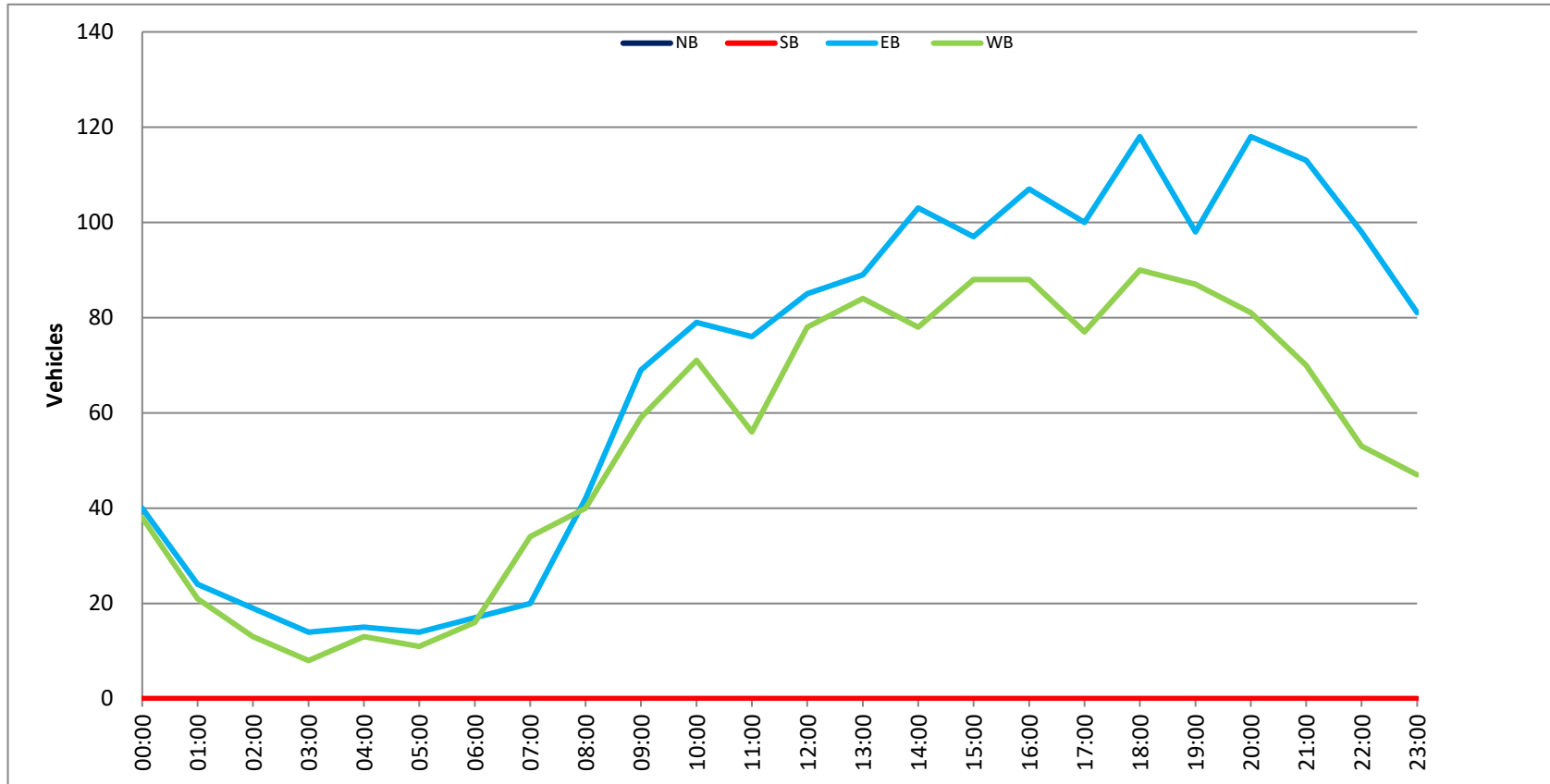
NW 78th St W/O NW 104th Ave

Day: Saturday  
 Date: 4/30/2022

City: Doral  
 Project #: FL22\_140190\_004

DAILY TOTALS					NB	SB	EB	WB	Total						
					0	0	1,636	1,301	2,937						
AM Period	NB	SB	EB	WB	TOTAL	PM Period	NB	SB	EB	WB	TOTAL				
00:00	0	0	14	13	27	12:00	0	0	25	21	46				
00:15	0	0	10	8	18	12:15	0	0	20	14	34				
00:30	0	0	10	9	19	12:30	0	0	20	22	42				
00:45	0	0	6	40	8	38	12:45	0	0	20	85	21	78	41	163
01:00	0	0	9	5	14	13:00	0	0	29	24	53				
01:15	0	0	4	5	9	13:15	0	0	19	25	44				
01:30	0	0	6	3	9	13:30	0	0	23	18	41				
01:45	0	0	5	24	8	21	13:45	0	0	18	89	17	84	35	173
02:00	0	0	6	3	9	14:00	0	0	29	13	42				
02:15	0	0	5	5	10	14:15	0	0	22	14	36				
02:30	0	0	7	3	10	14:30	0	0	29	24	53				
02:45	0	0	1	19	2	13	14:45	0	0	23	103	27	78	50	181
03:00	0	0	4	2	6	15:00	0	0	27	28	55				
03:15	0	0	2	2	4	15:15	0	0	27	18	45				
03:30	0	0	4	1	5	15:30	0	0	23	24	47				
03:45	0	0	4	14	3	8	15:45	0	0	20	97	18	88	38	185
04:00	0	0	1	2	3	16:00	0	0	22	20	42				
04:15	0	0	2	3	5	16:15	0	0	26	18	44				
04:30	0	0	7	2	9	16:30	0	0	34	29	63				
04:45	0	0	5	15	6	13	16:45	0	0	25	107	21	88	46	195
05:00	0	0	5	4	9	17:00	0	0	26	27	53				
05:15	0	0	4	3	7	17:15	0	0	17	19	36				
05:30	0	0	2	2	4	17:30	0	0	23	15	38				
05:45	0	0	3	14	2	11	17:45	0	0	34	100	16	77	50	177
06:00	0	0	3	6	9	18:00	0	0	30	24	54				
06:15	0	0	5	4	9	18:15	0	0	29	12	41				
06:30	0	0	4	3	7	18:30	0	0	31	20	51				
06:45	0	0	5	17	3	16	18:45	0	0	28	118	34	90	62	208
07:00	0	0	4	9	13	19:00	0	0	22	22	44				
07:15	0	0	5	6	11	19:15	0	0	29	18	47				
07:30	0	0	6	8	14	19:30	0	0	24	21	45				
07:45	0	0	5	20	11	34	19:45	0	0	23	98	26	87	49	185
08:00	0	0	6	7	13	20:00	0	0	25	21	46				
08:15	0	0	16	7	23	20:15	0	0	33	23	56				
08:30	0	0	9	9	18	20:30	0	0	31	25	56				
08:45	0	0	11	42	17	40	20:45	0	0	29	118	12	81	41	199
09:00	0	0	24	17	41	21:00	0	0	26	23	49				
09:15	0	0	11	11	22	21:15	0	0	36	15	51				
09:30	0	0	20	16	36	21:30	0	0	23	18	41				
09:45	0	0	14	69	15	59	21:45	0	0	28	113	14	70	42	183
10:00	0	0	16	11	27	22:00	0	0	24	17	41				
10:15	0	0	20	18	38	22:15	0	0	26	8	34				
10:30	0	0	21	19	40	22:30	0	0	24	14	38				
10:45	0	0	22	79	23	71	22:45	0	0	24	98	14	53	38	151
11:00	0	0	18	15	33	23:00	0	0	28	16	44				
11:15	0	0	15	10	25	23:15	0	0	14	11	25				
11:30	0	0	15	18	33	23:30	0	0	17	11	28				
11:45	0	0	28	76	13	56	23:45	0	0	22	81	9	47	31	128
<b>TOTALS</b>			429	380	809	<b>TOTALS</b>			1207	921	2128				
<b>SPLIT %</b>			53.0%	47.0%	27.5%	<b>SPLIT %</b>			56.7%	43.3%	72.5%				

DAILY TOTALS					NB	SB	EB	WB	Total		
					0	0	1,636	1,301	2,937		
AM Peak Hour			11:45	10:15	11:45	PM Peak Hour			17:45	14:30	18:00
AM Pk Volume			93	75	163	PM Pk Volume			124	97	208
Pk Hr Factor			0.830	0.815	0.886	Pk Hr Factor			0.912	0.866	0.839
7 - 9 Volume	0	0	62	74	136	4 - 6 Volume	0	0	207	165	372
7 - 9 Peak Hour			08:00	08:00	08:00	4 - 6 Peak Hour			16:15	16:30	16:15
7 - 9 Pk Volume	0	0	42	40	82	4 - 6 Pk Volume	0	0	111	96	206
Pk Hr Factor	0.000	0.000	0.656	0.588	0.732	Pk Hr Factor	0.000	0.000	0.816	0.828	0.817









**SPEED**

NW 78th St W/O NW 104th Ave

Day: Sunday  
Date: 5/1/2022City: Doral  
Project #: FL22\_140190\_004e**East Bound**

Time	< 15	15 - 19	20 - 24	25 - 29	30 - 34	35 - 39	40 - 44	45 - 49	50 - 54	55 - 59	60 - 64	65 - 69	70 +	Total
00:00 AM	1	4	14	9	14	6	1	0	0	0	0	0	0	49
01:00	0	0	8	5	6	4	1	0	0	0	0	0	0	24
02:00	0	2	3	5	4	1	0	0	0	0	0	0	0	15
03:00	0	0	2	3	5	1	1	0	0	0	0	0	0	12
04:00	0	1	3	2	4	2	0	0	0	0	0	0	0	12
05:00	0	0	2	4	2	0	0	0	0	0	0	0	0	8
06:00	0	0	1	4	6	0	0	1	0	0	0	0	0	12
07:00	0	1	1	9	3	1	0	0	0	0	0	0	0	15
08:00	0	1	5	10	8	2	1	0	0	0	0	0	0	27
09:00	0	2	8	14	10	2	1	0	0	0	0	0	0	37
10:00	0	0	12	19	16	4	1	2	1	0	0	0	0	55
11:00	0	3	10	22	21	6	2	2	1	0	0	0	0	67
12:00 PM	0	1	12	25	18	0	3	0	0	0	0	0	0	59
13:00	0	1	8	41	35	4	3	0	0	0	0	0	0	92
14:00	0	0	15	31	37	8	0	1	0	0	0	0	0	92
15:00	1	2	10	37	26	7	1	0	0	0	0	0	0	84
16:00	0	4	9	30	24	8	1	0	0	0	0	0	0	76
17:00	0	5	12	29	17	5	0	0	0	0	0	0	0	68
18:00	1	1	21	28	21	4	1	0	0	0	0	0	0	77
19:00	0	6	17	33	16	4	2	1	0	0	0	0	0	79
20:00	0	1	22	36	16	5	2	0	1	0	0	0	0	83
21:00	0	1	21	19	19	4	0	1	0	0	0	0	0	65
22:00	0	1	16	20	21	4	1	0	0	0	0	0	0	63
23:00	0	2	1	11	10	2	0	0	0	0	0	0	0	26
<b>Totals</b>	<b>3</b>	<b>39</b>	<b>233</b>	<b>446</b>	<b>359</b>	<b>84</b>	<b>22</b>	<b>8</b>	<b>3</b>					<b>1197</b>
<b>% of Totals</b>	<b>0%</b>	<b>3%</b>	<b>19%</b>	<b>37%</b>	<b>30%</b>	<b>7%</b>	<b>2%</b>	<b>1%</b>	<b>0%</b>					<b>100%</b>

<b>AM Volumes</b>	1	14	69	106	99	29	8	5	2	0	0	0	0	333	
<b>% AM</b>	0%	1%	6%	9%	8%	2%	1%	0%	0%					28%	
<b>AM Peak Hour</b>				11:00	11:00		11:00	10:00	10:00					11:00	
<b>Volume</b>	1	4	14	22	21	6	2	2	1					67	
<b>PM Volumes</b>	2	25	164	340	260	55	14	3	1	0	0	0	0	864	
<b>% PM</b>	0%	2%	14%	28%	22%	5%	1%	0%	0%					72%	
<b>PM Peak Hour</b>	15:00	19:00	20:00	13:00	14:00	14:00	12:00	14:00	20:00					13:00	
<b>Volume</b>	1	6	22	41	37	8	3	1	1					92	
<b>Directional Peak Periods</b>			<b>AM 7-9</b>				<b>NOON 12-2</b>			<b>PM 4-6</b>			<b>Off Peak Volumes</b>		
<b>All Speeds</b>			Volume		%		Volume		%		Volume		%		
			42		↔ 4%		151		↔ 13%		144		↔ 12%		
			860		↔ 72%										

Street Name	Direction	Percentiles					
		15th	50th	Average	85th	95th	ADT
NW 78th St	East Bound	23	29	29	34	38	1197
NW 78th St	West Bound	23	29	29	35	39	1069

**SPEED**

NW 78th St W/O NW 104th Ave

Day: Sunday  
Date: 5/1/2022City: Doral  
Project #: FL22\_140190\_004w**West Bound**

Time	< 15	15 - 19	20 - 24	25 - 29	30 - 34	35 - 39	40 - 44	45 - 49	50 - 54	55 - 59	60 - 64	65 - 69	70 +	Total
00:00 AM	0	2	4	14	11	0	2	1	0	0	0	0	0	34
01:00	0	2	3	6	6	3	0	0	0	0	0	0	0	20
02:00	1	2	2	5	9	1	0	0	0	0	0	0	0	20
03:00	0	0	2	1	2	2	2	1	0	0	0	0	0	10
04:00	0	0	1	7	1	1	0	0	0	0	0	0	0	10
05:00	0	0	1	2	0	2	0	0	0	0	0	0	0	5
06:00	1	0	1	6	4	1	0	1	0	0	0	0	0	14
07:00	1	2	2	6	6	2	0	0	0	0	0	0	0	19
08:00	0	0	8	8	8	2	2	0	0	0	0	0	0	28
09:00	0	0	5	12	12	4	0	0	0	0	0	0	0	33
10:00	0	1	9	15	11	5	2	0	0	0	0	0	0	43
11:00	0	4	6	22	22	5	1	0	0	0	0	0	0	60
12:00 PM	0	2	5	20	25	3	2	0	0	0	0	0	0	57
13:00	0	3	10	18	22	6	6	1	0	0	0	0	0	66
14:00	0	1	12	25	18	8	5	0	0	0	0	0	0	69
15:00	0	2	10	28	22	8	3	0	0	0	0	0	0	73
16:00	2	3	8	24	25	6	2	0	0	0	0	0	0	70
17:00	0	2	14	23	25	7	1	0	0	0	0	0	0	72
18:00	1	4	13	28	16	8	0	0	0	0	0	0	0	70
19:00	0	8	14	31	15	7	1	0	0	0	0	0	0	76
20:00	0	7	19	27	19	4	0	0	0	0	0	0	0	76
21:00	1	4	10	25	18	2	1	0	0	0	0	0	0	61
22:00	0	1	10	20	20	4	1	0	0	0	0	0	0	56
23:00	0	1	4	8	10	1	3	0	0	0	0	0	0	27
<b>Totals</b>	<b>7</b>	<b>51</b>	<b>173</b>	<b>381</b>	<b>327</b>	<b>92</b>	<b>34</b>	<b>4</b>						<b>1069</b>
<b>% of Totals</b>	<b>1%</b>	<b>5%</b>	<b>16%</b>	<b>36%</b>	<b>31%</b>	<b>9%</b>	<b>3%</b>	<b>0%</b>						<b>100%</b>

<b>AM Volumes</b>	3	13	44	104	92	28	9	3	0	0	0	0	0	296
<b>% AM</b>	0%	1%	4%	10%	9%	3%	1%	0%						28%
<b>AM Peak Hour</b>	02:00	11:00	10:00	11:00	11:00	10:00								11:00
<b>Volume</b>	1	4	9	22	22	5	2	1						60
<b>PM Volumes</b>	4	38	129	277	235	64	25	1	0	0	0	0	0	773
<b>% PM</b>	0%	4%	12%	26%	22%	6%	2%	0%						72%
<b>PM Peak Hour</b>	16:00	19:00	20:00	19:00	12:00	14:00	13:00	13:00						19:00
<b>Volume</b>	2	8	19	31	25	8	6	1						76

Directional Peak Periods All Speeds	AM 7-9		NOON 12-2		PM 4-6		Off Peak Volumes					
	Volume	%	Volume	%	Volume	%	Volume	%				
	47	↔	4%	123	↔	12%	142	↔	13%	757	↔	71%

Street Name	Direction	Percentiles					
		15th	50th	Average	85th	95th	ADT
NW 78th St	East Bound	23	29	29	34	38	1197
NW 78th St	West Bound	23	29	29	35	39	1069

# SPEED

NW 78th St W/O NW 104th Ave

Day: Sunday  
Date: 5/1/2022

City: Doral  
Project #: FL22\_140190\_004

## Summary

Time	< 15	15 - 19	20 - 24	25 - 29	30 - 34	35 - 39	40 - 44	45 - 49	50 - 54	55 - 59	60 - 64	65 - 69	70 +	Total
00:00 AM	1	6	18	23	25	6	3	1	0	0	0	0	0	83
01:00	0	2	11	11	12	7	1	0	0	0	0	0	0	44
02:00	1	4	5	10	13	2	0	0	0	0	0	0	0	35
03:00	0	0	4	4	7	3	3	1	0	0	0	0	0	22
04:00	0	1	4	9	5	3	0	0	0	0	0	0	0	22
05:00	0	0	3	6	2	2	0	0	0	0	0	0	0	13
06:00	1	0	2	10	10	1	0	2	0	0	0	0	0	26
07:00	1	3	3	15	9	3	0	0	0	0	0	0	0	34
08:00	0	1	13	18	16	4	3	0	0	0	0	0	0	55
09:00	0	2	13	26	22	6	1	0	0	0	0	0	0	70
10:00	0	1	21	34	27	9	3	2	1	0	0	0	0	98
11:00	0	7	16	44	43	11	3	2	1	0	0	0	0	127
12:00 PM	0	3	17	45	43	3	5	0	0	0	0	0	0	116
13:00	0	4	18	59	57	10	9	1	0	0	0	0	0	158
14:00	0	1	27	56	55	16	5	1	0	0	0	0	0	161
15:00	1	4	20	65	48	15	4	0	0	0	0	0	0	157
16:00	2	7	17	54	49	14	3	0	0	0	0	0	0	146
17:00	0	7	26	52	42	12	1	0	0	0	0	0	0	140
18:00	2	5	34	56	37	12	1	0	0	0	0	0	0	147
19:00	0	14	31	64	31	11	3	1	0	0	0	0	0	155
20:00	0	8	41	63	35	9	2	0	1	0	0	0	0	159
21:00	1	5	31	44	37	6	1	1	0	0	0	0	0	126
22:00	0	2	26	40	41	8	2	0	0	0	0	0	0	119
23:00	0	3	5	19	20	3	3	0	0	0	0	0	0	53
<b>Totals</b>	<b>10</b>	<b>90</b>	<b>406</b>	<b>827</b>	<b>686</b>	<b>176</b>	<b>56</b>	<b>12</b>	<b>3</b>					<b>2266</b>
<b>% of Totals</b>	<b>0%</b>	<b>4%</b>	<b>18%</b>	<b>36%</b>	<b>30%</b>	<b>8%</b>	<b>2%</b>	<b>1%</b>	<b>0%</b>					<b>100%</b>

<b>AM Volumes</b>	4	27	113	210	191	57	17	8	2	0	0	0	0	629
<b>% AM</b>	0%	1%	5%	9%	8%	3%	1%	0%	0%					28%
<b>AM Peak Hour</b>		11:00	10:00	11:00	11:00	11:00		06:00	10:00					11:00
<b>Volume</b>	1	7	21	44	43	11	3	2	1					127
<b>PM Volumes</b>	6	63	293	617	495	119	39	4	1	0	0	0	0	1637
<b>% PM</b>	0%	3%	13%	27%	22%	5%	2%	0%	0%					72%
<b>PM Peak Hour</b>	16:00	19:00	20:00	15:00	13:00	14:00	13:00	13:00	20:00					14:00
<b>Volume</b>	2	14	41	65	57	16	9	1	1					161

Directional Peak Periods All Speeds	AM 7-9		NOON 12-2		PM 4-6		Off Peak Volumes	
	Volume	%	Volume	%	Volume	%	Volume	%
	89	↔ 4%	274	↔ 12%	286	↔ 13%	1617	↔ 71%

Street Name	Direction	Percentiles					
		15th	50th	Average	85th	95th	ADT
NW 78th St	Summary	23	29	29	34	39	2266

**VOLUME**

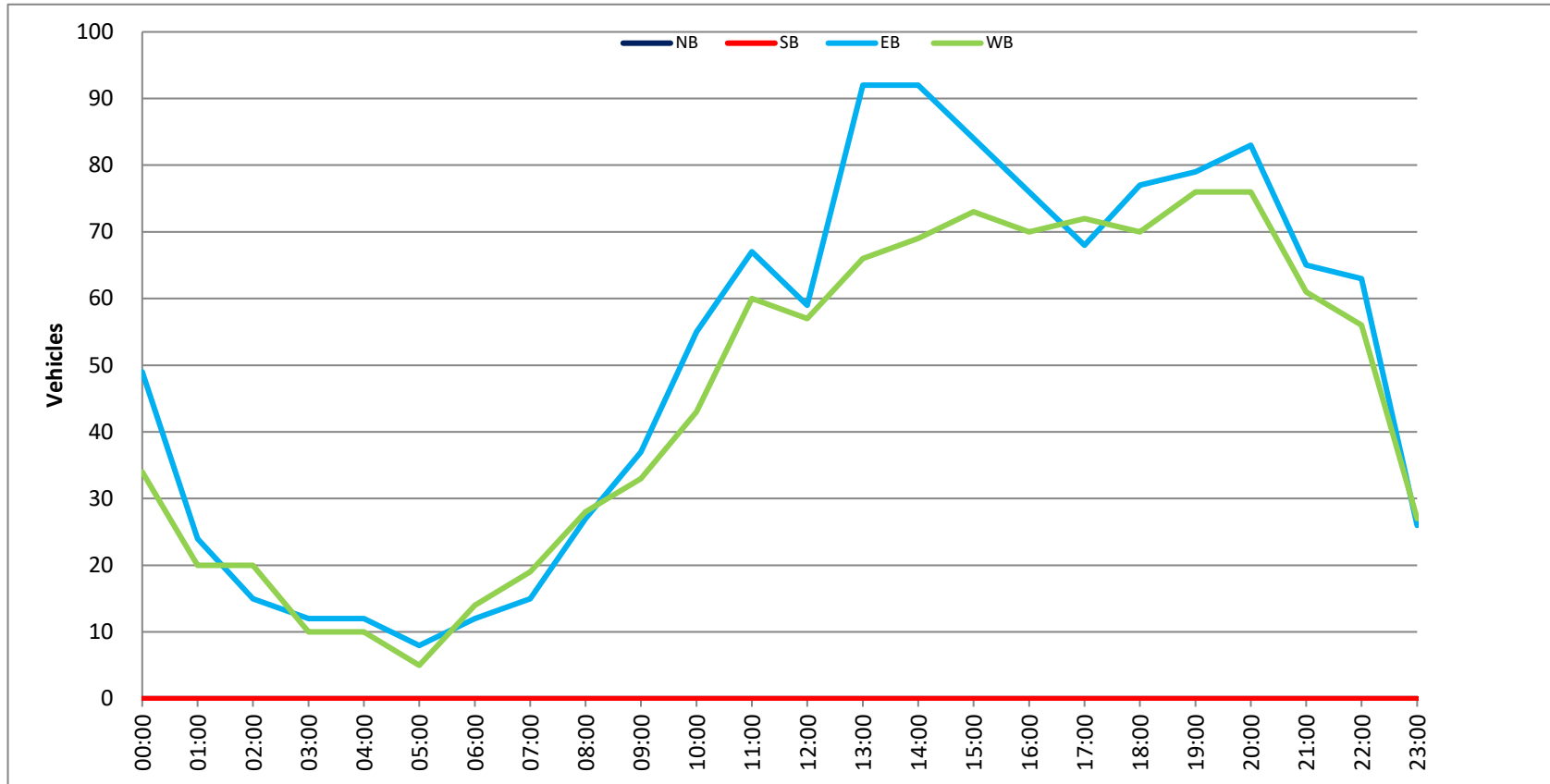
NW 78th St W/O NW 104th Ave

Day: Sunday  
 Date: 5/1/2022

City: Doral  
 Project #: FL22\_140190\_004

DAILY TOTALS					NB	SB	EB	WB	Total								
					0	0	1,197	1,069	2,266								
AM Period	NB	SB	EB	WB	TOTAL	PM Period	NB	SB	EB	WB	TOTAL						
00:00	0	0	16	4	20	12:00	0	0	14	10	24						
00:15	0	0	10	12	22	12:15	0	0	13	18	31						
00:30	0	0	12	8	20	12:30	0	0	21	17	38						
00:45	0	0	11	49	10	34	21	83	12:45	0	0	11	59	12	57	23	116
01:00	0	0	12	8	20	13:00	0	0	26	14	40						
01:15	0	0	5	5	10	13:15	0	0	22	22	44						
01:30	0	0	5	4	9	13:30	0	0	19	12	31						
01:45	0	0	2	24	3	20	5	44	13:45	0	0	25	92	18	66	43	158
02:00	0	0	5	4	9	14:00	0	0	32	19	51						
02:15	0	0	6	7	13	14:15	0	0	23	16	39						
02:30	0	0	2	5	7	14:30	0	0	15	18	33						
02:45	0	0	2	15	4	20	6	35	14:45	0	0	22	92	16	69	38	161
03:00	0	0	3	1	4	15:00	0	0	19	27	46						
03:15	0	0	3	0	3	15:15	0	0	31	14	45						
03:30	0	0	3	5	8	15:30	0	0	17	14	31						
03:45	0	0	3	12	4	10	7	22	15:45	0	0	17	84	18	73	35	157
04:00	0	0	3	1	4	16:00	0	0	19	20	39						
04:15	0	0	3	3	6	16:15	0	0	18	18	36						
04:30	0	0	3	1	4	16:30	0	0	21	16	37						
04:45	0	0	3	12	5	10	8	22	16:45	0	0	18	76	16	70	34	146
05:00	0	0	1	0	1	17:00	0	0	15	17	32						
05:15	0	0	2	2	4	17:15	0	0	17	14	31						
05:30	0	0	4	1	5	17:30	0	0	18	22	40						
05:45	0	0	1	8	2	5	3	13	17:45	0	0	18	68	19	72	37	140
06:00	0	0	2	3	5	18:00	0	0	18	23	41						
06:15	0	0	3	3	6	18:15	0	0	18	14	32						
06:30	0	0	5	6	11	18:30	0	0	20	16	36						
06:45	0	0	2	12	2	14	4	26	18:45	0	0	21	77	17	70	38	147
07:00	0	0	4	5	9	19:00	0	0	15	17	32						
07:15	0	0	2	4	6	19:15	0	0	25	16	41						
07:30	0	0	6	6	12	19:30	0	0	19	22	41						
07:45	0	0	3	15	4	19	7	34	19:45	0	0	20	79	21	76	41	155
08:00	0	0	6	6	12	20:00	0	0	17	29	46						
08:15	0	0	8	3	11	20:15	0	0	22	20	42						
08:30	0	0	7	8	15	20:30	0	0	22	11	33						
08:45	0	0	6	27	11	28	17	55	20:45	0	0	22	83	16	76	38	159
09:00	0	0	9	8	17	21:00	0	0	23	17	40						
09:15	0	0	10	11	21	21:15	0	0	18	15	33						
09:30	0	0	10	5	15	21:30	0	0	14	17	31						
09:45	0	0	8	37	9	33	17	70	21:45	0	0	10	65	12	61	22	126
10:00	0	0	13	9	22	22:00	0	0	18	14	32						
10:15	0	0	16	6	22	22:15	0	0	15	21	36						
10:30	0	0	16	16	32	22:30	0	0	19	9	28						
10:45	0	0	10	55	12	43	22	98	22:45	0	0	11	63	12	56	23	119
11:00	0	0	11	21	32	23:00	0	0	8	11	19						
11:15	0	0	13	11	24	23:15	0	0	3	7	10						
11:30	0	0	22	11	33	23:30	0	0	10	4	14						
11:45	0	0	21	67	17	60	38	127	23:45	0	0	5	26	5	27	10	53
<b>TOTALS</b>			333	296	629	<b>TOTALS</b>			864	773	1637						
<b>SPLIT %</b>			52.9%	47.1%	27.8%	<b>SPLIT %</b>			52.8%	47.2%	72.2%						

DAILY TOTALS					NB	SB	EB	WB	Total		
					0	0	1,197	1,069	2,266		
AM Peak Hour			11:15	11:45	11:45	PM Peak Hour			13:30	19:30	19:30
AM Pk Volume			70	62	131	PM Pk Volume			99	92	170
Pk Hr Factor			0.795	0.861	0.862	Pk Hr Factor			0.773	0.793	0.924
7 - 9 Volume	0	0	42	47	89	4 - 6 Volume	0	0	144	142	286
7 - 9 Peak Hour			08:00	08:00	08:00	4 - 6 Peak Hour			16:00	17:00	16:00
7 - 9 Pk Volume	0	0	27	28	55	4 - 6 Pk Volume	0	0	76	72	146
Pk Hr Factor	0.000	0.000	0.844	0.636	0.809	Pk Hr Factor	0.000	0.000	0.905	0.818	0.936







SPEED

NW 78th St W/O NW 104th Ave

Day: Monday  
Date: 5/2/2022

City: Doral  
Project #: FL22\_140190\_004

Summary

Table with columns: Time, < 15, 15 - 19, 20 - 24, 25 - 29, 30 - 34, 35 - 39, 40 - 44, 45 - 49, 50 - 54, 55 - 59, 60 - 64, 65 - 69, 70+, Total. Rows include time intervals from 00:00 AM to 23:45 and a Totals row.

Summary statistics table with columns: AM Volumes, AM Peak Hour, PM Volumes, PM Peak Hour. Rows include volume and percentage data for AM and PM periods.

Directional Peak Periods All Classes table with columns: Direction, Volume, Percentiles (15th, 50th, Average, 85th, 95th, ADT).

Street Name table with columns: Street Name, Direction, Percentiles (15th, 50th, Average, 85th, 95th, ADT).

**SPEED**

NW 78th St W/O NW 104th Ave

Day: Monday  
Date: 5/2/2022City: Doral  
Project #: FL22\_140190\_004e**East Bound**

Time	< 15	15 - 19	20 - 24	25 - 29	30 - 34	35 - 39	40 - 44	45 - 49	50 - 54	55 - 59	60 - 64	65 - 69	70 +	Total
00:00 AM	0	0	2	5	10	1	0	1	0	0	0	0	0	19
01:00	0	3	3	2	4	0	0	0	0	0	0	0	0	12
02:00	0	0	1	2	2	0	0	0	0	0	0	0	0	5
03:00	0	1	1	1	4	0	0	0	0	0	0	0	0	7
04:00	0	0	0	3	1	0	0	0	0	0	0	0	0	4
05:00	0	1	2	3	1	3	1	0	0	0	0	0	0	11
06:00	1	0	6	20	15	6	3	0	0	0	0	0	0	51
07:00	0	4	24	42	46	10	5	0	0	0	0	0	0	131
08:00	0	6	17	91	75	19	1	0	0	0	0	0	0	209
09:00	0	3	11	36	25	10	1	0	0	0	0	0	0	86
10:00	1	0	10	24	17	6	0	0	0	0	0	0	0	58
11:00	1	0	9	31	17	7	2	0	0	0	0	0	0	67
12:00 PM	0	0	14	19	19	13	1	0	0	0	0	0	0	66
13:00	0	5	13	34	20	0	1	0	0	0	0	0	0	73
14:00	0	4	19	38	27	7	4	3	0	0	0	0	0	102
15:00	1	3	18	37	39	13	2	0	1	0	0	0	0	114
16:00	0	1	10	34	26	11	0	1	0	0	0	0	0	83
17:00	0	2	20	46	29	10	0	1	0	0	0	0	0	108
18:00	0	4	29	46	33	6	0	0	0	0	0	0	0	118
19:00	1	5	42	50	21	6	0	0	0	0	0	0	0	125
20:00	1	9	27	44	32	3	1	0	1	0	0	0	0	118
21:00	1	2	13	32	24	3	1	0	0	0	0	0	0	76
22:00	0	1	15	22	14	5	0	0	0	0	0	0	0	57
23:00	0	1	7	15	17	5	0	0	0	0	0	0	0	45
<b>Totals</b>	<b>7</b>	<b>55</b>	<b>313</b>	<b>677</b>	<b>518</b>	<b>144</b>	<b>23</b>	<b>6</b>	<b>2</b>					<b>1745</b>
<b>% of Totals</b>	<b>0%</b>	<b>3%</b>	<b>18%</b>	<b>39%</b>	<b>30%</b>	<b>8%</b>	<b>1%</b>	<b>0%</b>	<b>0%</b>					<b>100%</b>

<b>AM Volumes</b>	3	18	86	260	217	62	13	1	0	0	0	0	0	660				
<b>% AM</b>	0%	1%	5%	15%	12%	4%	1%	0%						38%				
<b>AM Peak Hour</b>	06:00	08:00	07:00	08:00	08:00	08:00	07:00							08:00				
<b>Volume</b>	1	6	24	91	75	19	5	1						209				
<b>PM Volumes</b>	4	37	227	417	301	82	10	5	2	0	0	0	0	1085				
<b>% PM</b>	0%	2%	13%	24%	17%	5%	1%	0%	0%					62%				
<b>PM Peak Hour</b>	15:00	20:00	19:00	19:00	15:00	12:00	14:00	14:00	15:00					19:00				
<b>Volume</b>	1	9	42	50	39	13	4	3	1					125				
<b>Directional Peak Periods</b>			<b>AM 7-9</b>				<b>NOON 12-2</b>				<b>PM 4-6</b>			<b>Off Peak Volumes</b>				
<b>All Speeds</b>			Volume		%		Volume		%		Volume		%		Volume		%	
			340		↔ 19%		139		↔ 8%		191		↔ 11%		1075		↔ 62%	

Street Name	Direction	Percentiles					ADT
		15th	50th	Average	85th	95th	
NW 78th St	East Bound	23	29	29	34	38	1745
NW 78th St	West Bound	23	29	29	34	38	1531

**SPEED**

NW 78th St W/O NW 104th Ave

Day: Monday  
Date: 5/2/2022City: Doral  
Project #: FL22\_140190\_004w**West Bound**

Time	< 15	15 - 19	20 - 24	25 - 29	30 - 34	35 - 39	40 - 44	45 - 49	50 - 54	55 - 59	60 - 64	65 - 69	70 +	Total
00:00 AM	0	0	1	5	3	2	0	0	0	0	0	0	0	11
01:00	0	0	1	4	1	1	0	0	0	0	0	0	0	7
02:00	0	1	0	1	0	0	0	0	0	0	0	0	0	2
03:00	0	0	2	1	0	0	0	0	0	0	0	0	0	3
04:00	0	0	2	1	3	1	0	0	0	0	0	0	0	7
05:00	0	2	4	1	3	0	0	0	0	0	0	0	0	10
06:00	0	0	7	9	11	1	0	0	0	0	0	0	0	28
07:00	0	3	13	22	35	12	3	0	1	0	0	0	0	89
08:00	0	2	20	62	42	10	3	0	0	0	0	0	0	139
09:00	0	1	6	26	21	12	1	0	0	0	0	0	0	67
10:00	0	3	10	27	16	6	2	0	0	0	0	0	0	64
11:00	1	1	12	25	16	5	5	0	1	0	0	0	0	66
12:00 PM	0	0	3	30	23	11	1	0	0	0	0	0	0	68
13:00	0	3	18	30	21	9	1	0	0	0	0	0	0	82
14:00	0	6	22	28	44	11	1	0	0	0	0	0	0	112
15:00	0	2	15	23	31	12	3	0	0	0	0	0	0	86
16:00	0	3	6	29	27	8	1	3	0	0	0	0	0	77
17:00	0	3	19	46	41	17	0	0	0	0	0	0	0	126
18:00	0	4	33	48	33	9	2	1	0	0	0	0	0	130
19:00	0	7	31	38	35	3	1	0	0	0	0	0	0	115
20:00	0	0	24	37	16	3	0	0	0	0	0	0	0	80
21:00	3	3	16	24	21	2	0	1	0	0	0	0	0	70
22:00	0	5	4	24	13	3	0	0	0	0	0	0	0	49
23:00	0	1	8	22	6	4	1	1	0	0	0	0	0	43
<b>Totals</b>	<b>4</b>	<b>50</b>	<b>277</b>	<b>563</b>	<b>462</b>	<b>142</b>	<b>25</b>	<b>6</b>	<b>2</b>					<b>1531</b>
% of Totals	0%	3%	18%	37%	30%	9%	2%	0%	0%					100%

AM Volumes	1	13	78	184	151	50	14	0	2	0	0	0	0	493
% AM	0%	1%	5%	12%	10%	3%	1%		0%					32%
AM Peak Hour	11:00	07:00	08:00	08:00	08:00	07:00	11:00		07:00					08:00
Volume	1	3	20	62	42	12	5		1					139
PM Volumes	3	37	199	379	311	92	11	6	0	0	0	0	0	1038
% PM	0%	2%	13%	25%	20%	6%	1%	0%						68%
PM Peak Hour	21:00	19:00	18:00	18:00	14:00	17:00	15:00	16:00						18:00
Volume	3	7	33	48	44	17	3	3						130

Directional Peak Periods All Speeds	AM 7-9		NOON 12-2		PM 4-6		Off Peak Volumes	
	Volume	%	Volume	%	Volume	%	Volume	%
	228	↔ 15%	150	↔ 10%	203	↔ 13%	950	↔ 62%

Street Name	Direction	Percentiles					ADT
		15th	50th	Average	85th	95th	
NW 78th St	East Bound	23	29	29	34	38	1745
NW 78th St	West Bound	23	29	29	34	38	1531

**SPEED**

NW 78th St W/O NW 104th Ave

Day: Monday  
Date: 5/2/2022City: Doral  
Project #: FL22\_140190\_004**Summary**

Time	< 15	15 - 19	20 - 24	25 - 29	30 - 34	35 - 39	40 - 44	45 - 49	50 - 54	55 - 59	60 - 64	65 - 69	70 +	Total
00:00 AM	0	0	3	10	13	3	0	1	0	0	0	0	0	30
01:00	0	3	4	6	5	1	0	0	0	0	0	0	0	19
02:00	0	1	1	3	2	0	0	0	0	0	0	0	0	7
03:00	0	1	3	2	4	0	0	0	0	0	0	0	0	10
04:00	1	0	2	4	4	1	0	0	0	0	0	0	0	12
05:00	0	3	6	4	4	3	1	0	0	0	0	0	0	21
06:00	1	0	13	29	26	7	3	0	0	0	0	0	0	79
07:00	0	7	37	64	81	22	8	0	1	0	0	0	0	220
08:00	0	8	37	153	117	29	4	0	0	0	0	0	0	348
09:00	0	4	17	62	46	22	2	0	0	0	0	0	0	153
10:00	1	3	20	51	33	12	2	0	0	0	0	0	0	122
11:00	2	1	21	56	33	12	7	0	1	0	0	0	0	133
12:00 PM	0	0	17	49	42	24	2	0	0	0	0	0	0	134
13:00	0	8	31	64	41	9	2	0	0	0	0	0	0	155
14:00	0	10	41	66	71	18	5	3	0	0	0	0	0	214
15:00	1	5	33	60	70	25	5	0	1	0	0	0	0	200
16:00	0	4	16	63	53	19	1	4	0	0	0	0	0	160
17:00	0	5	39	92	70	27	0	1	0	0	0	0	0	234
18:00	0	8	62	94	66	15	2	1	0	0	0	0	0	248
19:00	1	12	73	88	56	9	1	0	0	0	0	0	0	240
20:00	1	9	51	81	48	6	1	0	1	0	0	0	0	198
21:00	4	5	29	56	45	5	1	1	0	0	0	0	0	146
22:00	0	6	19	46	27	8	0	0	0	0	0	0	0	106
23:00	0	2	15	37	23	9	1	1	0	0	0	0	0	88
<b>Totals</b>	<b>12</b>	<b>105</b>	<b>590</b>	<b>1240</b>	<b>980</b>	<b>286</b>	<b>48</b>	<b>12</b>	<b>4</b>					<b>3277</b>
<b>% of Totals</b>	<b>0%</b>	<b>3%</b>	<b>18%</b>	<b>38%</b>	<b>30%</b>	<b>9%</b>	<b>1%</b>	<b>0%</b>	<b>0%</b>					<b>100%</b>

<b>AM Volumes</b>	5	31	164	444	368	112	27	1	2	0	0	0	0	1154
<b>% AM</b>	0%	1%	5%	14%	11%	3%	1%	0%	0%					35%
<b>AM Peak Hour</b>	11:00	08:00	07:00	08:00	08:00	08:00	07:00		07:00					08:00
<b>Volume</b>	2	8	37	153	117	29	8	1	1					348
<b>PM Volumes</b>	7	74	426	796	612	174	21	11	2	0	0	0	0	2123
<b>% PM</b>	0%	2%	13%	24%	19%	5%	1%	0%	0%					65%
<b>PM Peak Hour</b>	21:00	19:00	19:00	18:00	14:00	17:00	14:00	16:00	15:00					18:00
<b>Volume</b>	4	12	73	94	71	27	5	4	1					248
<b>Directional Peak Periods</b>			<b>AM 7-9</b>				<b>NOON 12-2</b>				<b>PM 4-6</b>		<b>Off Peak Volumes</b>	
<b>All Speeds</b>			Volume		%	Volume		%	Volume		%	Volume		%
			568	↔	17%	289	↔	9%	394	↔	12%	2026	↔	62%

Street Name	Direction	Percentiles					
		15th	50th	Average	85th	95th	ADT
NW 78th St	Summary	23	29	29	34	38	3277

**VOLUME**

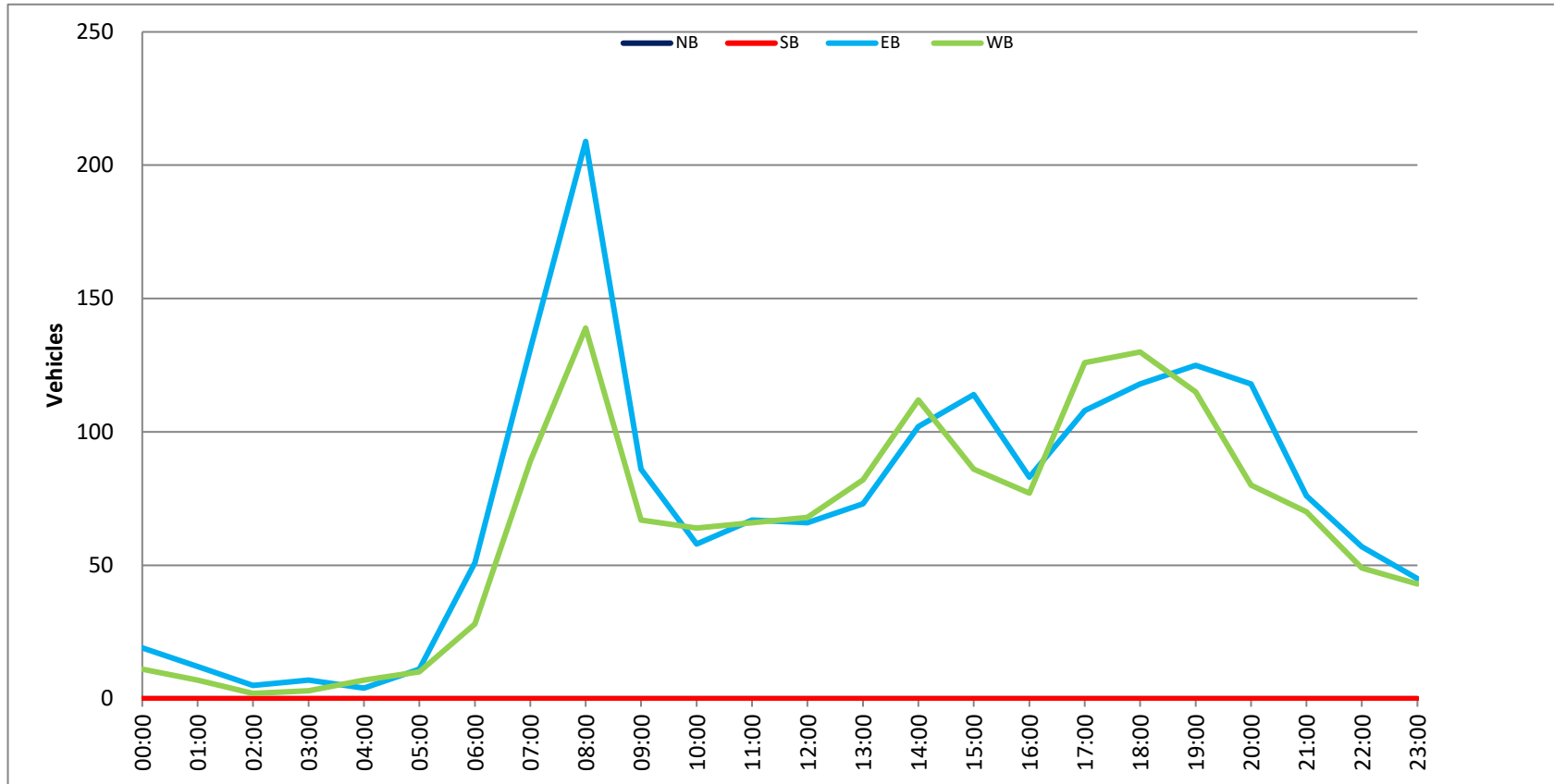
NW 78th St W/O NW 104th Ave

Day: Monday  
 Date: 5/2/2022

City: Doral  
 Project #: FL22\_140190\_004

DAILY TOTALS					NB	SB	EB	WB	Total						
					0	0	1,745	1,531	3,276						
AM Period	NB	SB	EB	WB	TOTAL	PM Period	NB	SB	EB	WB	TOTAL				
00:00	0	0	8	3	11	12:00	0	0	10	17	27				
00:15	0	0	1	3	4	12:15	0	0	13	15	28				
00:30	0	0	5	1	6	12:30	0	0	20	19	39				
00:45	0	0	5	19	4	11	12:45	0	0	23	66	17	68	40	134
01:00	0	0	5	3	8	13:00	0	0	9	17	26				
01:15	0	0	3	0	3	13:15	0	0	19	19	38				
01:30	0	0	3	1	4	13:30	0	0	19	20	39				
01:45	0	0	1	12	3	7	13:45	0	0	26	73	26	82	52	155
02:00	0	0	3	0	3	14:00	0	0	22	30	52				
02:15	0	0	2	1	3	14:15	0	0	24	33	57				
02:30	0	0	0	0	0	14:30	0	0	32	27	59				
02:45	0	0	0	5	1	2	14:45	0	0	24	102	22	112	46	214
03:00	0	0	3	2	5	15:00	0	0	34	25	59				
03:15	0	0	1	0	1	15:15	0	0	29	15	44				
03:30	0	0	2	0	2	15:30	0	0	28	26	54				
03:45	0	0	1	7	1	3	15:45	0	0	23	114	20	86	43	200
04:00	0	0	1	0	1	16:00	0	0	16	19	35				
04:15	0	0	1	2	3	16:15	0	0	30	17	47				
04:30	0	0	1	3	4	16:30	0	0	15	22	37				
04:45	0	0	1	4	2	7	16:45	0	0	22	83	19	77	41	160
05:00	0	0	0	0	0	17:00	0	0	27	23	50				
05:15	0	0	6	5	11	17:15	0	0	29	32	61				
05:30	0	0	2	2	4	17:30	0	0	25	36	61				
05:45	0	0	3	11	3	10	17:45	0	0	27	108	35	126	62	234
06:00	0	0	7	3	10	18:00	0	0	48	38	86				
06:15	0	0	6	4	10	18:15	0	0	21	32	53				
06:30	0	0	22	5	27	18:30	0	0	22	29	51				
06:45	0	0	16	51	16	28	18:45	0	0	27	118	31	130	58	248
07:00	0	0	18	30	48	19:00	0	0	50	27	77				
07:15	0	0	30	18	48	19:15	0	0	25	35	60				
07:30	0	0	32	19	51	19:30	0	0	26	28	54				
07:45	0	0	51	131	22	89	19:45	0	0	24	125	25	115	49	240
08:00	0	0	64	36	100	20:00	0	0	20	22	42				
08:15	0	0	71	42	113	20:15	0	0	35	22	57				
08:30	0	0	41	28	69	20:30	0	0	31	15	46				
08:45	0	0	33	209	33	139	20:45	0	0	32	118	21	80	53	198
09:00	0	0	15	13	28	21:00	0	0	22	22	44				
09:15	0	0	27	24	51	21:15	0	0	22	11	33				
09:30	0	0	26	16	42	21:30	0	0	12	24	36				
09:45	0	0	18	86	14	67	21:45	0	0	20	76	13	70	33	146
10:00	0	0	12	15	27	22:00	0	0	10	8	18				
10:15	0	0	20	14	34	22:15	0	0	14	15	29				
10:30	0	0	16	16	32	22:30	0	0	20	16	36				
10:45	0	0	10	58	19	64	22:45	0	0	13	57	10	49	23	106
11:00	0	0	22	6	28	23:00	0	0	13	8	21				
11:15	0	0	19	24	43	23:15	0	0	21	13	34				
11:30	0	0	7	16	23	23:30	0	0	4	8	12				
11:45	0	0	19	67	20	66	23:45	0	0	7	45	14	43	21	88
<b>TOTALS</b>			660	493	<b>1153</b>	<b>TOTALS</b>			1085	1038	<b>2123</b>				
<b>SPLIT %</b>			57.2%	42.8%	<b>35.2%</b>	<b>SPLIT %</b>			51.1%	48.9%	<b>64.8%</b>				

DAILY TOTALS					NB	SB	EB	WB	Total		
					0	0	1,745	1,531	3,276		
AM Peak Hour			07:45	08:00	07:45	PM Peak Hour			17:15	17:15	17:15
AM Pk Volume			227	139	355	PM Pk Volume			129	141	270
Pk Hr Factor			0.799	0.827	0.785	Pk Hr Factor			0.672	0.928	0.785
7 - 9 Volume	0	0	340	228	568	4 - 6 Volume	0	0	191	203	394
7 - 9 Peak Hour			07:45	08:00	07:45	4 - 6 Peak Hour			17:00	17:00	17:00
7 - 9 Pk Volume	0	0	227	139	355	4 - 6 Pk Volume	0	0	108	126	234
Pk Hr Factor	0.000	0.000	0.799	0.827	0.785	Pk Hr Factor	0.000	0.000	0.931	0.875	0.944



NW 102nd Ave N/O NW 78th  
St/NW 77th Terrace







**SPEED**

NW 102nd Ave N/O NW 78th St/NW 77th Terrace

Day: Tuesday  
Date: 4/26/2022City: Doral  
Project #: FL22\_140190\_005n**North Bound**

Time	< 15	15 - 19	20 - 24	25 - 29	30 - 34	35 - 39	40 - 44	45 - 49	50 - 54	55 - 59	60 - 64	65 - 69	70 +	Total
00:00 AM	0	0	0	4	22	33	8	4	2	1	0	0	0	74
01:00	0	0	0	3	17	9	3	1	0	0	0	0	0	33
02:00	0	0	1	1	4	5	5	1	0	0	0	0	0	17
03:00	0	0	0	2	4	6	3	1	0	0	0	0	0	16
04:00	0	0	1	1	10	17	7	3	0	0	0	0	0	39
05:00	0	0	1	5	8	15	17	6	0	0	0	0	0	52
06:00	0	0	1	11	38	47	39	10	2	0	0	0	0	148
07:00	3	24	28	75	96	82	22	5	1	0	0	0	0	336
08:00	6	66	91	89	25	4	0	0	0	0	0	0	0	281
09:00	0	0	12	25	67	67	15	6	0	0	0	0	0	192
10:00	0	1	7	23	71	57	16	11	0	0	0	0	0	186
11:00	0	3	3	29	76	52	25	3	0	0	0	0	0	191
12:00 PM	0	3	16	46	70	54	29	3	0	0	0	0	0	221
13:00	2	19	51	45	55	44	26	4	0	0	0	0	0	246
14:00	10	33	99	67	52	17	7	0	0	0	0	0	0	285
15:00	5	21	63	72	81	70	25	10	0	0	0	0	0	347
16:00	0	0	5	22	95	112	58	8	3	0	0	0	0	303
17:00	0	0	1	16	112	169	94	31	5	1	0	0	0	429
18:00	0	0	1	36	147	161	77	17	4	0	0	0	0	443
19:00	4	3	9	48	125	133	56	8	0	0	0	0	0	386
20:00	3	2	7	47	124	93	28	3	2	0	0	0	0	309
21:00	0	0	2	38	102	99	42	4	1	0	0	0	0	288
22:00	0	0	6	13	59	72	45	10	0	0	0	0	0	205
23:00	0	0	0	11	34	39	25	3	0	1	0	0	0	113
<b>Totals</b>	<b>33</b>	<b>175</b>	<b>405</b>	<b>729</b>	<b>1494</b>	<b>1457</b>	<b>672</b>	<b>152</b>	<b>20</b>	<b>3</b>				<b>5140</b>
<b>% of Totals</b>	<b>1%</b>	<b>3%</b>	<b>8%</b>	<b>14%</b>	<b>29%</b>	<b>28%</b>	<b>13%</b>	<b>3%</b>	<b>0%</b>	<b>0%</b>				<b>100%</b>

<b>AM Volumes</b>	9	94	145	268	438	394	160	51	5	1	0	0	0	1565			
<b>% AM</b>	0%	2%	3%	5%	9%	8%	3%	1%	0%	0%				30%			
<b>AM Peak Hour</b>	08:00	08:00	08:00	08:00	07:00	07:00	06:00	10:00						07:00			
<b>Volume</b>	6	66	91	89	96	82	39	11	2	1				336			
<b>PM Volumes</b>	24	81	260	461	1056	1063	512	101	15	2	0	0	0	3575			
<b>% PM</b>	0%	2%	5%	9%	21%	21%	10%	2%	0%	0%				70%			
<b>PM Peak Hour</b>	14:00	14:00	14:00	15:00	18:00	17:00	17:00	17:00	17:00	17:00				18:00			
<b>Volume</b>	10	33	99	72	147	169	94	31	5	1				443			
<b>Directional Peak Periods</b>		<b>AM 7-9</b>				<b>NOON 12-2</b>				<b>PM 4-6</b>				<b>Off Peak Volumes</b>			
<b>All Speeds</b>		Volume		%		Volume		%		Volume		%		Volume		%	
		617		↔ 12%		467		↔ 9%		732		↔ 14%		3324		↔ 65%	

Street Name	Direction	Percentiles					ADT
		15th	50th	Average	85th	95th	
NW 102nd Ave	North Bound	26	34	34	41	44	5140
NW 102nd Ave	South Bound	21	32	30	39	43	4829

**SPEED**

NW 102nd Ave N/O NW 78th St/NW 77th Terrace

Day: Tuesday  
Date: 4/26/2022City: Doral  
Project #: FL22\_140190\_005s**South Bound**

Time	< 15	15 - 19	20 - 24	25 - 29	30 - 34	35 - 39	40 - 44	45 - 49	50 - 54	55 - 59	60 - 64	65 - 69	70 +	Total
00:00 AM	0	0	1	3	8	10	3	2	1	0	0	0	0	28
01:00	0	0	1	3	6	9	2	0	1	0	0	0	0	22
02:00	0	0	1	2	5	5	2	0	0	0	0	0	0	15
03:00	0	0	0	1	0	5	3	1	0	0	0	0	0	10
04:00	0	0	0	5	7	13	7	3	0	0	0	0	0	35
05:00	0	0	0	5	27	20	15	7	1	1	0	0	0	76
06:00	0	0	11	40	61	65	26	6	0	0	0	0	0	209
07:00	79	36	62	127	119	51	14	3	0	0	0	0	0	491
08:00	101	79	74	50	51	19	9	3	0	0	0	0	0	386
09:00	2	9	13	78	111	89	18	1	0	0	0	0	0	321
10:00	0	0	8	55	87	70	29	2	0	0	0	0	0	251
11:00	0	0	8	44	84	48	25	5	0	0	0	0	0	214
12:00 PM	3	15	12	45	77	42	27	4	2	0	0	0	0	227
13:00	22	39	40	50	49	33	11	2	0	0	0	0	0	246
14:00	66	93	86	52	22	11	2	0	0	0	0	0	0	332
15:00	13	44	70	49	56	38	11	5	0	0	0	0	0	286
16:00	0	2	5	41	104	97	28	11	1	0	0	0	0	289
17:00	0	0	7	57	134	93	28	6	0	0	0	0	0	325
18:00	0	10	9	62	101	80	22	6	0	1	0	0	0	291
19:00	9	10	19	36	94	74	18	2	1	0	0	0	0	263
20:00	3	8	15	39	87	39	12	0	1	2	0	0	0	206
21:00	0	1	3	24	45	55	13	1	0	0	0	0	0	142
22:00	0	0	2	16	42	36	9	0	0	0	0	0	0	105
23:00	0	1	0	5	17	22	9	4	0	1	0	0	0	59
<b>Totals</b>	<b>298</b>	<b>347</b>	<b>447</b>	<b>889</b>	<b>1394</b>	<b>1024</b>	<b>343</b>	<b>74</b>	<b>8</b>	<b>5</b>				<b>4829</b>
% of Totals	6%	7%	9%	18%	29%	21%	7%	2%	0%	0%				100%

<b>AM Volumes</b>	182	124	179	413	566	404	153	33	3	1	0	0	0	2058	
% AM	4%	3%	4%	9%	12%	8%	3%	1%	0%	0%				43%	
<b>AM Peak Hour</b>	08:00	08:00	08:00	07:00	07:00	09:00	10:00	05:00		05:00				07:00	
<b>Volume</b>	101	79	74	127	119	89	29	7	1	1				491	
<b>PM Volumes</b>	116	223	268	476	828	620	190	41	5	4	0	0	0	2771	
% PM	2%	5%	6%	10%	17%	13%	4%	1%	0%	0%				57%	
<b>PM Peak Hour</b>	14:00	14:00	14:00	18:00	17:00	16:00	16:00	16:00	12:00	20:00				14:00	
<b>Volume</b>	66	93	86	62	134	97	28	11	2	2				332	
<b>Directional Peak Periods All Speeds</b>			<b>AM 7-9</b>				<b>NOON 12-2</b>				<b>PM 4-6</b>			<b>Off Peak Volumes</b>	
			Volume		%	Volume		%	Volume		%	Volume		%	
			877	↔	18%	473	↔	10%	614	↔	13%	2865	↔	59%	

Street Name	Direction	Percentiles					ADT
		15th	50th	Average	85th	95th	
NW 102nd Ave	North Bound	26	34	34	41	44	5140
NW 102nd Ave	South Bound	21	32	30	39	43	4829

**SPEED**

NW 102nd Ave N/O NW 78th St/NW 77th Terrace

Day: Tuesday  
Date: 4/26/2022City: Doral  
Project #: FL22\_140190\_005**Summary**

Time	< 15	15 - 19	20 - 24	25 - 29	30 - 34	35 - 39	40 - 44	45 - 49	50 - 54	55 - 59	60 - 64	65 - 69	70 +	Total
00:00 AM	0	0	1	7	30	43	11	6	3	1	0	0	0	102
01:00	0	0	1	6	23	18	5	1	1	0	0	0	0	55
02:00	0	0	2	3	9	10	7	1	0	0	0	0	0	32
03:00	0	0	0	3	4	11	6	2	0	0	0	0	0	26
04:00	0	0	1	6	17	30	14	6	0	0	0	0	0	74
05:00	0	0	1	10	35	35	32	13	1	1	0	0	0	128
06:00	0	0	12	51	99	112	65	16	2	0	0	0	0	357
07:00	82	60	90	202	215	133	36	8	1	0	0	0	0	827
08:00	107	145	165	139	76	23	9	3	0	0	0	0	0	667
09:00	2	9	25	103	178	156	33	7	0	0	0	0	0	513
10:00	0	1	15	78	158	127	45	13	0	0	0	0	0	437
11:00	0	3	11	73	160	100	50	8	0	0	0	0	0	405
12:00 PM	3	18	28	91	147	96	56	7	2	0	0	0	0	448
13:00	24	58	91	95	104	77	37	6	0	0	0	0	0	492
14:00	76	126	185	119	74	28	9	0	0	0	0	0	0	617
15:00	18	65	133	121	137	108	36	15	0	0	0	0	0	633
16:00	0	2	10	63	199	209	86	19	4	0	0	0	0	592
17:00	0	0	8	73	246	262	122	37	5	1	0	0	0	754
18:00	0	10	10	98	248	241	99	23	4	1	0	0	0	734
19:00	13	13	28	84	219	207	74	10	1	0	0	0	0	649
20:00	6	10	22	86	211	132	40	3	3	2	0	0	0	515
21:00	0	1	5	62	147	154	55	5	1	0	0	0	0	430
22:00	0	0	8	29	101	108	54	10	0	0	0	0	0	310
23:00	0	1	0	16	51	61	34	7	0	2	0	0	0	172
<b>Totals</b>	<b>331</b>	<b>522</b>	<b>852</b>	<b>1618</b>	<b>2888</b>	<b>2481</b>	<b>1015</b>	<b>226</b>	<b>28</b>	<b>8</b>				<b>9969</b>
<b>% of Totals</b>	<b>3%</b>	<b>5%</b>	<b>9%</b>	<b>16%</b>	<b>29%</b>	<b>25%</b>	<b>10%</b>	<b>2%</b>	<b>0%</b>	<b>0%</b>				<b>100%</b>

<b>AM Volumes</b>	191	218	324	681	1004	798	313	84	8	2	0	0	0	3623
<b>% AM</b>	2%	2%	3%	7%	10%	8%	3%	1%	0%	0%				36%
<b>AM Peak Hour</b>	08:00	08:00	08:00	07:00	07:00	09:00	06:00	06:00						07:00
<b>Volume</b>	107	145	165	202	215	156	65	16	3	1				827
<b>PM Volumes</b>	140	304	528	937	1884	1683	702	142	20	6	0	0	0	6346
<b>% PM</b>	1%	3%	5%	9%	19%	17%	7%	1%	0%	0%				64%
<b>PM Peak Hour</b>	14:00	14:00	14:00	15:00	18:00	17:00	17:00	17:00	17:00	20:00				17:00
<b>Volume</b>	76	126	185	121	248	262	122	37	5	2				754
<b>Directional Peak Periods</b>			<b>AM 7-9</b>				<b>NOON 12-2</b>				<b>PM 4-6</b>		<b>Off Peak Volumes</b>	
<b>All Speeds</b>			Volume		%	Volume		%	Volume		%	Volume		%
			1494	↔	15%	940	↔	9%	1346	↔	14%	6189	↔	62%

Street Name	Direction	Percentiles					
		15th	50th	Average	85th	95th	ADT
NW 102nd Ave	Summary	24	33	32	40	44	9969

**VOLUME**

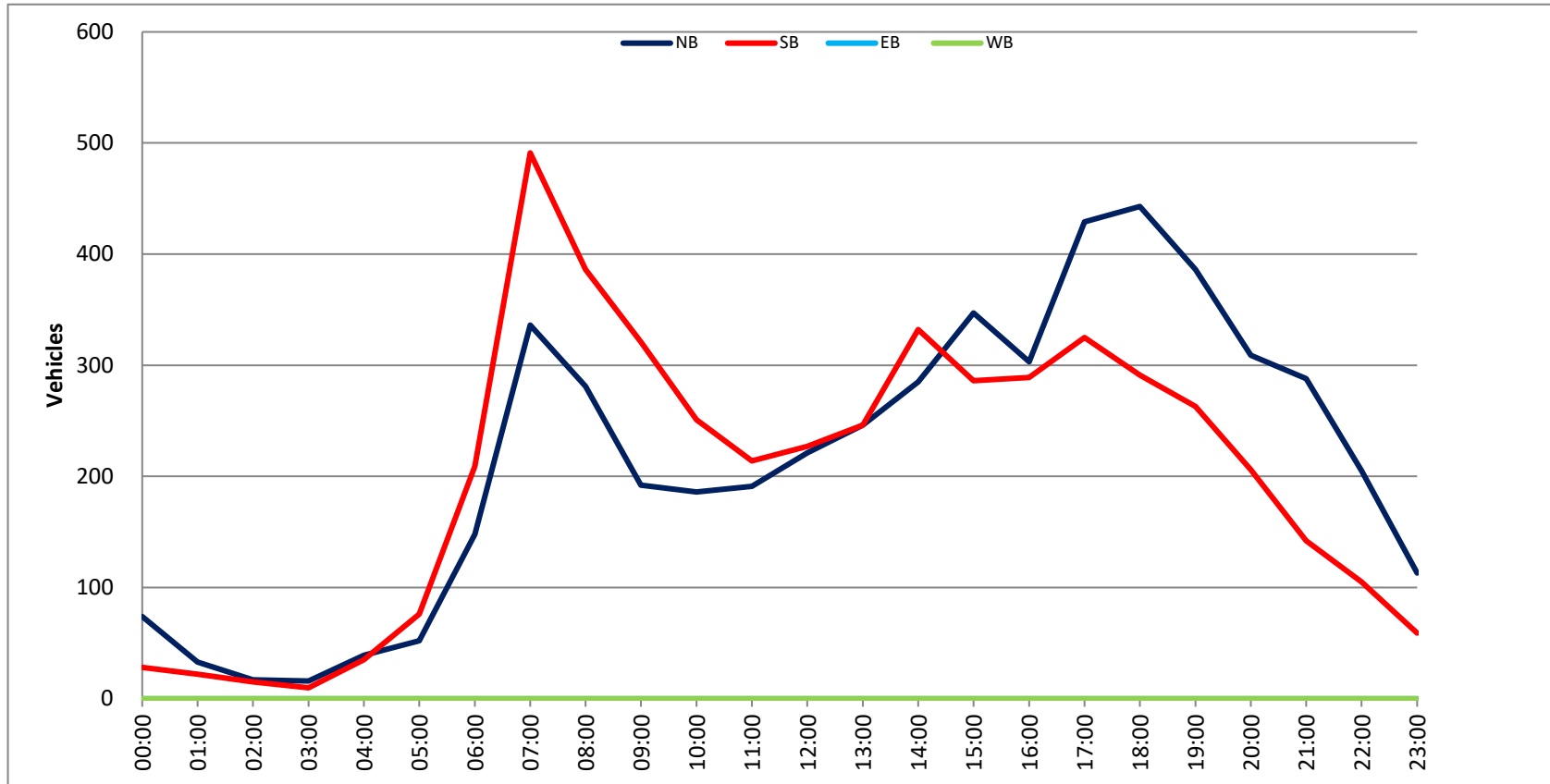
NW 102nd Ave N/O NW 78th St/NW 77th Terrace

Day: Tuesday  
 Date: 4/26/2022

City: Doral  
 Project #: FL22\_140190\_005

DAILY TOTALS					NB	SB	EB	WB	Total			
					5,140	4,829	0	0	9,969			
AM Period	NB	SB	EB	WB	TOTAL	PM Period	NB	SB	EB	WB	TOTAL	
00:00	20	7	0	0	27	12:00	52	53	0	0	105	
00:15	19	9	0	0	28	12:15	65	44	0	0	109	
00:30	21	8	0	0	29	12:30	52	71	0	0	123	
00:45	14	74	4	28	18	12:45	52	221	59	227	111	448
01:00	13	4	0	0	17	13:00	62	55	0	0	117	
01:15	8	3	0	0	11	13:15	66	58	0	0	124	
01:30	7	6	0	0	13	13:30	57	72	0	0	129	
01:45	5	33	9	22	14	13:45	61	246	61	246	122	492
02:00	3	3	0	0	6	14:00	58	80	0	0	138	
02:15	6	6	0	0	12	14:15	75	70	0	0	145	
02:30	5	5	0	0	10	14:30	73	115	0	0	188	
02:45	3	17	1	15	4	14:45	79	285	67	332	146	617
03:00	2	2	0	0	4	15:00	87	67	0	0	154	
03:15	6	2	0	0	8	15:15	93	76	0	0	169	
03:30	3	4	0	0	7	15:30	75	84	0	0	159	
03:45	5	16	2	10	7	15:45	92	347	59	286	151	633
04:00	3	1	0	0	4	16:00	80	66	0	0	146	
04:15	8	10	0	0	18	16:15	67	61	0	0	128	
04:30	12	12	0	0	24	16:30	86	90	0	0	176	
04:45	16	39	12	35	28	16:45	70	303	72	289	142	592
05:00	11	22	0	0	33	17:00	115	77	0	0	192	
05:15	7	17	0	0	24	17:15	117	89	0	0	206	
05:30	14	14	0	0	28	17:30	85	91	0	0	176	
05:45	20	52	23	76	43	17:45	112	429	68	325	180	754
06:00	23	26	0	0	49	18:00	96	73	0	0	169	
06:15	26	33	0	0	59	18:15	119	78	0	0	197	
06:30	35	50	0	0	85	18:30	124	73	0	0	197	
06:45	64	148	100	209	164	18:45	104	443	67	291	171	734
07:00	111	104	0	0	215	19:00	114	64	0	0	178	
07:15	66	134	0	0	200	19:15	96	75	0	0	171	
07:30	77	125	0	0	202	19:30	94	63	0	0	157	
07:45	82	336	128	491	210	19:45	82	386	61	263	143	649
08:00	59	95	0	0	154	20:00	76	54	0	0	130	
08:15	80	109	0	0	189	20:15	71	48	0	0	119	
08:30	68	88	0	0	156	20:30	91	53	0	0	144	
08:45	74	281	94	386	168	20:45	71	309	51	206	122	515
09:00	53	78	0	0	131	21:00	81	38	0	0	119	
09:15	52	68	0	0	120	21:15	69	44	0	0	113	
09:30	42	88	0	0	130	21:30	68	35	0	0	103	
09:45	45	192	87	321	132	21:45	70	288	25	142	95	430
10:00	44	66	0	0	110	22:00	63	29	0	0	92	
10:15	40	50	0	0	90	22:15	48	23	0	0	71	
10:30	58	68	0	0	126	22:30	50	34	0	0	84	
10:45	44	186	67	251	111	22:45	44	205	19	105	63	310
11:00	52	64	0	0	116	23:00	31	15	0	0	46	
11:15	57	50	0	0	107	23:15	29	10	0	0	39	
11:30	40	47	0	0	87	23:30	32	17	0	0	49	
11:45	42	191	53	214	95	23:45	21	113	17	59	38	172
<b>TOTALS</b>	<b>1565</b>	<b>2058</b>			<b>3623</b>	<b>TOTALS</b>	<b>3575</b>	<b>2771</b>			<b>6346</b>	
<b>SPLIT %</b>	<b>43.2%</b>	<b>56.8%</b>			<b>36.3%</b>	<b>SPLIT %</b>	<b>56.3%</b>	<b>43.7%</b>			<b>63.7%</b>	

DAILY TOTALS					NB	SB	EB	WB	Total
					5,140	4,829	0	0	9,969
AM Peak Hour	07:00	07:00			07:00	PM Peak Hour	18:15	14:00	17:00
AM Pk Volume	336	491			827	PM Pk Volume	461	332	754
Pk Hr Factor	0.757	0.916			0.962	Pk Hr Factor	0.929	0.722	0.915
7 - 9 Volume	617	877	0	0	1494	4 - 6 Volume	732	614	1346
7 - 9 Peak Hour	07:00	07:00			07:00	4 - 6 Peak Hour	17:00	16:45	17:00
7 - 9 Pk Volume	336	491	0	0	827	4 - 6 Pk Volume	429	329	754
Pk Hr Factor	0.757	0.916	0.000	0.000	0.962	Pk Hr Factor	0.917	0.904	0.915









**SPEED**

NW 102nd Ave N/O NW 78th St/NW 77th Terrace

Day: Wednesday

Date: 4/27/2022

City: Doral

Project #: FL22\_140190\_005n

**North Bound**

Time	< 15	15 - 19	20 - 24	25 - 29	30 - 34	35 - 39	40 - 44	45 - 49	50 - 54	55 - 59	60 - 64	65 - 69	70 +	Total
00:00 AM	0	0	0	12	18	36	12	3	3	0	0	0	0	84
01:00	0	0	0	1	17	18	5	1	2	0	0	0	0	44
02:00	0	0	2	3	3	5	5	2	2	1	0	0	0	23
03:00	0	0	0	2	6	4	2	0	0	0	0	0	0	14
04:00	0	1	0	3	15	15	6	3	0	0	0	0	0	43
05:00	0	0	0	2	14	21	9	6	1	1	0	0	0	54
06:00	0	0	4	11	48	49	15	6	0	1	0	0	0	134
07:00	6	15	26	55	115	84	32	5	0	0	0	0	0	338
08:00	6	65	105	62	32	8	2	0	0	0	0	0	0	280
09:00	0	6	7	50	72	45	13	3	1	0	0	0	0	197
10:00	0	0	9	32	66	51	18	3	1	1	0	0	0	181
11:00	0	5	19	43	79	48	21	5	0	2	0	0	0	222
12:00 PM	0	0	11	44	59	60	18	2	0	0	0	0	0	194
13:00	7	14	49	60	66	41	9	1	0	0	0	0	0	247
14:00	6	33	97	82	53	24	3	0	0	0	0	0	0	298
15:00	2	24	66	61	98	68	22	7	1	0	0	0	0	349
16:00	0	2	6	22	103	127	58	16	3	1	0	0	0	338
17:00	0	0	9	28	97	162	77	14	2	1	0	0	0	390
18:00	0	0	6	32	126	196	87	19	0	1	0	0	0	467
19:00	0	0	3	48	148	145	39	8	2	0	0	0	0	393
20:00	0	0	4	31	121	123	45	10	0	0	0	0	0	334
21:00	0	1	5	29	82	106	33	9	0	1	0	0	0	266
22:00	0	0	4	29	78	74	32	5	1	0	0	0	0	223
23:00	0	0	5	28	36	48	20	2	0	0	0	0	0	139
<b>Totals</b>	<b>27</b>	<b>166</b>	<b>437</b>	<b>770</b>	<b>1552</b>	<b>1558</b>	<b>583</b>	<b>130</b>	<b>19</b>	<b>10</b>				<b>5252</b>
<b>% of Totals</b>	<b>1%</b>	<b>3%</b>	<b>8%</b>	<b>15%</b>	<b>30%</b>	<b>30%</b>	<b>11%</b>	<b>2%</b>	<b>0%</b>	<b>0%</b>				<b>100%</b>

<b>AM Volumes</b>	12	92	172	276	485	384	140	37	10	6	0	0	0	1614
<b>% AM</b>	0%	2%	3%	5%	9%	7%	3%	1%	0%	0%				31%
<b>AM Peak Hour</b>	07:00	08:00	08:00	08:00	07:00	07:00	07:00	05:00		11:00				07:00
<b>Volume</b>	6	65	105	62	115	84	32	6	3	2				338
<b>PM Volumes</b>	15	74	265	494	1067	1174	443	93	9	4	0	0	0	3638
<b>% PM</b>	0%	1%	5%	9%	20%	22%	8%	2%	0%	0%				69%
<b>PM Peak Hour</b>	13:00	14:00	14:00	14:00	19:00	18:00	18:00	18:00	16:00	16:00				18:00
<b>Volume</b>	7	33	97	82	148	196	87	19	3	1				467
<b>Directional Peak Periods</b>			<b>AM 7-9</b>				<b>NOON 12-2</b>				<b>PM 4-6</b>		<b>Off Peak Volumes</b>	
<b>All Speeds</b>			Volume		%		Volume		%		Volume		%	
			618 ↔		12%		441 ↔		8%		728 ↔		14%	
											Volume		%	
													3465 ↔ 66%	

Street Name	Direction	Percentiles					ADT
		15th	50th	Average	85th	95th	
NW 102nd Ave	North Bound	26	34	33	40	44	5252
NW 102nd Ave	South Bound	20	32	30	39	43	4942

**SPEED**

NW 102nd Ave N/O NW 78th St/NW 77th Terrace

Day: Wednesday

Date: 4/27/2022

City: Doral

Project #: FL22\_140190\_005s

**South Bound**

Time	< 15	15 - 19	20 - 24	25 - 29	30 - 34	35 - 39	40 - 44	45 - 49	50 - 54	55 - 59	60 - 64	65 - 69	70 +	Total
00:00 AM	0	0	1	3	7	9	5	1	0	0	0	0	0	26
01:00	0	0	0	6	2	9	3	1	0	0	0	0	0	21
02:00	0	0	0	0	3	6	6	1	1	1	0	0	0	18
03:00	0	0	0	1	2	2	1	1	0	0	0	0	0	7
04:00	0	0	1	6	6	7	3	2	0	0	0	0	0	25
05:00	0	0	0	5	23	24	18	8	0	0	0	0	0	78
06:00	0	0	2	14	70	69	29	6	0	0	0	0	0	190
07:00	75	37	56	92	145	90	18	2	0	0	0	0	0	515
08:00	98	89	74	57	48	34	17	3	0	0	0	0	0	420
09:00	3	10	11	56	116	89	18	4	0	0	0	0	0	307
10:00	4	3	14	54	82	53	28	6	1	2	0	0	0	247
11:00	2	3	12	29	90	86	19	4	0	0	0	0	0	245
12:00 PM	1	6	5	48	65	61	19	4	3	0	0	0	0	212
13:00	32	49	42	43	42	30	10	2	0	0	0	0	0	250
14:00	85	95	96	43	20	11	3	0	0	0	0	0	0	353
15:00	16	48	52	53	70	38	12	2	0	0	0	0	0	291
16:00	6	9	9	36	102	86	33	3	0	0	0	0	0	284
17:00	10	15	40	58	109	89	22	4	2	0	0	0	0	349
18:00	1	7	4	47	103	76	29	1	3	0	0	0	0	271
19:00	1	1	8	62	120	45	27	1	1	0	0	0	0	266
20:00	0	1	8	34	88	60	11	6	0	0	0	0	0	208
21:00	0	3	1	22	75	52	17	2	0	0	0	0	0	172
22:00	0	0	7	9	41	23	22	5	1	0	0	0	0	108
23:00	0	0	2	17	24	21	10	5	0	0	0	0	0	79
<b>Totals</b>	<b>334</b>	<b>376</b>	<b>445</b>	<b>795</b>	<b>1453</b>	<b>1070</b>	<b>380</b>	<b>74</b>	<b>12</b>	<b>3</b>				<b>4942</b>
<b>% of Totals</b>	<b>7%</b>	<b>8%</b>	<b>9%</b>	<b>16%</b>	<b>29%</b>	<b>22%</b>	<b>8%</b>	<b>1%</b>	<b>0%</b>	<b>0%</b>				<b>100%</b>

<b>AM Volumes</b>	182	142	171	323	594	478	165	39	2	3	0	0	0	2099	
<b>% AM</b>	4%	3%	3%	7%	12%	10%	3%	1%	0%	0%				42%	
<b>AM Peak Hour</b>	08:00	08:00	08:00	07:00	07:00	07:00	06:00	05:00	02:00	10:00				07:00	
<b>Volume</b>	98	89	74	92	145	90	29	8	1	2				515	
<b>PM Volumes</b>	152	234	274	472	859	592	215	35	10	0	0	0	0	2843	
<b>% PM</b>	3%	5%	6%	10%	17%	12%	4%	1%	0%					58%	
<b>PM Peak Hour</b>	14:00	14:00	14:00	19:00	19:00	17:00	16:00	20:00	12:00					14:00	
<b>Volume</b>	85	95	96	62	120	89	33	6	3					353	
<b>Directional Peak Periods All Speeds</b>	<b>AM 7-9</b>		<b>NOON 12-2</b>		<b>PM 4-6</b>		<b>Off Peak Volumes</b>								
	Volume	%	Volume	%	Volume	%	Volume	%							
	935	↔	19%	462	↔	9%	633	↔	13%	2912	↔	59%			

Street Name	Direction	Percentiles					ADT
		15th	50th	Average	85th	95th	
NW 102nd Ave	North Bound	26	34	33	40	44	5252
NW 102nd Ave	South Bound	20	32	30	39	43	4942

**SPEED**

NW 102nd Ave N/O NW 78th St/NW 77th Terrace

Day: Wednesday

City: Doral

Date: 4/27/2022

Project #: FL22\_140190\_005

**Summary**

Time	< 15	15 - 19	20 - 24	25 - 29	30 - 34	35 - 39	40 - 44	45 - 49	50 - 54	55 - 59	60 - 64	65 - 69	70 +	Total
00:00 AM	0	0	1	15	25	45	17	4	3	0	0	0	0	110
01:00	0	0	0	7	19	27	8	2	2	0	0	0	0	65
02:00	0	0	2	3	6	11	11	3	3	2	0	0	0	41
03:00	0	0	0	3	8	6	3	1	0	0	0	0	0	21
04:00	0	1	1	9	21	22	9	5	0	0	0	0	0	68
05:00	0	0	0	7	37	45	27	14	1	1	0	0	0	132
06:00	0	0	6	25	118	118	44	12	0	1	0	0	0	324
07:00	81	52	82	147	260	174	50	7	0	0	0	0	0	853
08:00	104	154	179	119	80	42	19	3	0	0	0	0	0	700
09:00	3	16	18	106	188	134	31	7	1	0	0	0	0	504
10:00	4	3	23	86	148	104	46	9	2	3	0	0	0	428
11:00	2	8	31	72	169	134	40	9	0	2	0	0	0	467
12:00 PM	1	6	16	92	124	121	37	6	3	0	0	0	0	406
13:00	39	63	91	103	108	71	19	3	0	0	0	0	0	497
14:00	91	128	193	125	73	35	6	0	0	0	0	0	0	651
15:00	18	72	118	114	168	106	34	9	1	0	0	0	0	640
16:00	6	11	15	58	205	213	91	19	3	1	0	0	0	622
17:00	10	15	49	86	206	251	99	18	4	1	0	0	0	739
18:00	1	7	10	79	229	272	116	20	3	1	0	0	0	738
19:00	1	1	11	110	268	190	66	9	3	0	0	0	0	659
20:00	0	1	12	65	209	183	56	16	0	0	0	0	0	542
21:00	0	4	6	51	157	158	50	11	0	1	0	0	0	438
22:00	0	0	11	38	119	97	54	10	2	0	0	0	0	331
23:00	0	0	7	45	60	69	30	7	0	0	0	0	0	218
<b>Totals</b>	<b>361</b>	<b>542</b>	<b>882</b>	<b>1565</b>	<b>3005</b>	<b>2628</b>	<b>963</b>	<b>204</b>	<b>31</b>	<b>13</b>				<b>10194</b>
<b>% of Totals</b>	<b>4%</b>	<b>5%</b>	<b>9%</b>	<b>15%</b>	<b>29%</b>	<b>26%</b>	<b>9%</b>	<b>2%</b>	<b>0%</b>	<b>0%</b>				<b>100%</b>

<b>AM Volumes</b>	194	234	343	599	1079	862	305	76	12	9	0	0	0	3713
<b>% AM</b>	2%	2%	3%	6%	11%	8%	3%	1%	0%	0%				36%
<b>AM Peak Hour</b>	08:00	08:00	08:00	07:00	07:00	07:00	07:00	05:00		10:00				07:00
<b>Volume</b>	104	154	179	147	260	174	50	14	3	3				853
<b>PM Volumes</b>	167	308	539	966	1926	1766	658	128	19	4	0	0	0	6481
<b>% PM</b>	2%	3%	5%	9%	19%	17%	6%	1%	0%	0%				64%
<b>PM Peak Hour</b>	14:00	14:00	14:00	14:00	19:00	18:00	18:00	18:00	17:00	16:00				17:00
<b>Volume</b>	91	128	193	125	268	272	116	20	4	1				739

Directional Peak Periods All Speeds	AM 7-9		NOON 12-2		PM 4-6		Off Peak Volumes	
	Volume	%	Volume	%	Volume	%	Volume	%
	1553	↔ 15%	903	↔ 9%	1361	↔ 13%	6377	↔ 63%

Street Name	Direction	Percentiles					
		15th	50th	Average	85th	95th	ADT
NW 102nd Ave	Summary	24	33	32	39	44	10194

**VOLUME**

NW 102nd Ave N/O NW 78th St/NW 77th Terrace

Day: Wednesday  
 Date: 4/27/2022

City: Doral  
 Project #: FL22\_140190\_005

DAILY TOTALS					NB	SB	EB	WB	Total		
					5,252	4,942	0	0	10,194		
AM Period	NB	SB	EB	WB	TOTAL	PM Period	NB	SB	EB	WB	TOTAL
00:00	22	9	0	0	31	12:00	45	50	0	0	95
00:15	23	5	0	0	28	12:15	46	54	0	0	100
00:30	26	7	0	0	33	12:30	51	50	0	0	101
00:45	13	84	5	26	18	12:45	52	194	58	212	406
01:00	12	10	0	0	22	13:00	76	56	0	0	132
01:15	9	5	0	0	14	13:15	59	60	0	0	119
01:30	8	3	0	0	11	13:30	55	56	0	0	111
01:45	15	44	3	21	18	13:45	57	247	78	250	497
02:00	7	7	0	0	14	14:00	79	62	0	0	141
02:15	6	4	0	0	10	14:15	76	94	0	0	170
02:30	5	2	0	0	7	14:30	69	132	0	0	201
02:45	5	23	5	18	10	14:45	74	298	65	353	651
03:00	1	2	0	0	3	15:00	93	66	0	0	159
03:15	4	2	0	0	6	15:15	87	86	0	0	173
03:30	4	3	0	0	7	15:30	86	71	0	0	157
03:45	5	14	0	7	5	15:45	83	349	68	291	640
04:00	5	2	0	0	7	16:00	64	58	0	0	122
04:15	8	7	0	0	15	16:15	96	74	0	0	170
04:30	11	9	0	0	20	16:30	82	78	0	0	160
04:45	19	43	7	25	26	16:45	96	338	74	284	622
05:00	4	11	0	0	15	17:00	88	98	0	0	186
05:15	7	18	0	0	25	17:15	98	90	0	0	188
05:30	19	17	0	0	36	17:30	99	76	0	0	175
05:45	24	54	32	78	56	17:45	105	390	85	349	739
06:00	18	21	0	0	39	18:00	110	66	0	0	176
06:15	24	31	0	0	55	18:15	100	66	0	0	166
06:30	30	47	0	0	77	18:30	131	76	0	0	207
06:45	62	134	91	190	153	18:45	126	467	63	271	738
07:00	104	128	0	0	232	19:00	120	69	0	0	189
07:15	69	136	0	0	205	19:15	96	63	0	0	159
07:30	83	108	0	0	191	19:30	100	67	0	0	167
07:45	82	338	143	515	225	19:45	77	393	67	266	659
08:00	65	116	0	0	181	20:00	91	43	0	0	134
08:15	74	112	0	0	186	20:15	79	53	0	0	132
08:30	66	104	0	0	170	20:30	71	51	0	0	122
08:45	75	280	88	420	163	20:45	93	334	61	208	542
09:00	51	81	0	0	132	21:00	74	46	0	0	120
09:15	43	59	0	0	102	21:15	74	44	0	0	118
09:30	49	80	0	0	129	21:30	61	53	0	0	114
09:45	54	197	87	307	141	21:45	57	266	29	172	438
10:00	44	66	0	0	110	22:00	64	38	0	0	102
10:15	45	66	0	0	111	22:15	55	27	0	0	82
10:30	44	56	0	0	100	22:30	51	23	0	0	74
10:45	48	181	59	247	107	22:45	53	223	20	108	331
11:00	44	68	0	0	112	23:00	45	21	0	0	66
11:15	69	54	0	0	123	23:15	27	20	0	0	47
11:30	56	65	0	0	121	23:30	37	16	0	0	53
11:45	53	222	58	245	111	23:45	30	139	22	79	218
<b>TOTALS</b>	1614	2099			3713	<b>TOTALS</b>	3638	2843			6481
<b>SPLIT %</b>	43.5%	56.5%			36.4%	<b>SPLIT %</b>	56.1%	43.9%			63.6%

DAILY TOTALS					NB	SB	EB	WB	Total		
					5,252	4,942	0	0	10,194		
AM Peak Hour	07:00	07:00		07:00	PM Peak Hour	18:15	13:45		18:15		
AM Pk Volume	338	515		853	PM Pk Volume	477	366		751		
Pk Hr Factor	0.813	0.900		0.919	Pk Hr Factor	0.910	0.693		0.907		
7 - 9 Volume	618	935	0	0	1553	4 - 6 Volume	728	633	0	0	1361
7 - 9 Peak Hour	07:00	07:00		07:00	4 - 6 Peak Hour	17:00	17:00			17:00	
7 - 9 Pk Volume	338	515	0	0	853	4 - 6 Pk Volume	390	349	0	0	739
Pk Hr Factor	0.813	0.900	0.000	0.000	0.919	Pk Hr Factor	0.929	0.890	0.000	0.000	0.972

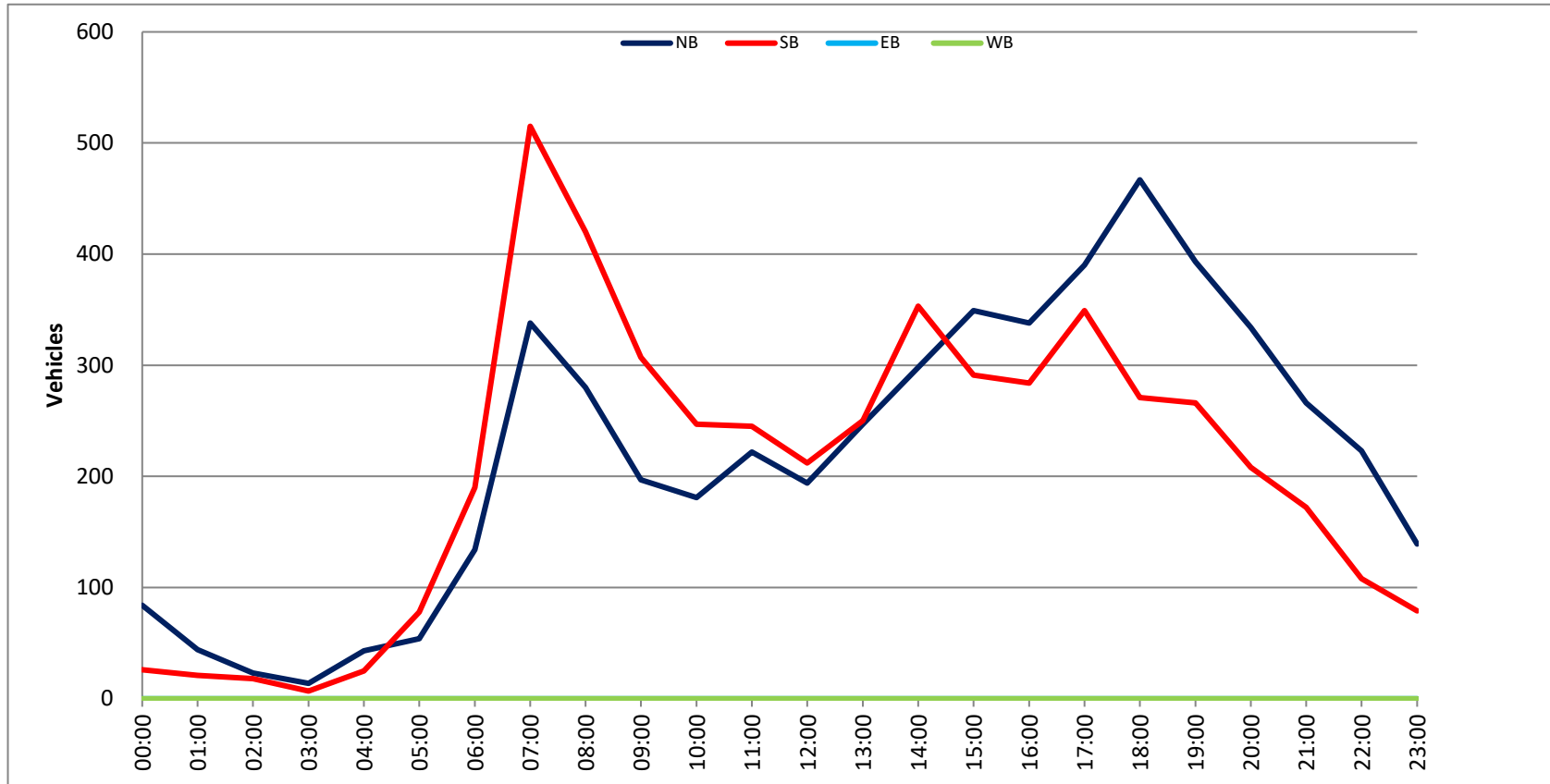




Table with columns: Time, < 15, 15 - 19, 20 - 24, 25 - 29, 30 - 34, 35 - 39, 40 - 44, 45 - 49, 50 - 54, 55 - 59, 60 - 64, 65 - 69, 70 +, Total. Rows represent 15-minute intervals from 00:00 AM to 23:45.

Summary table with columns: AM Volumes, % AM, AM Peak Hour Volume, PM Volumes, % PM, PM Peak Hour Volume, Directional Peak Periods (AM 7-9, NOON 12-2, PM 4-6), Off Peak Volumes. Includes volume and percentage data for various periods.

Table with columns: Street Name, Direction, Percentiles (15th, 50th, Average, 85th, 95th), ADT. Rows for NW 102nd Ave North Bound and South Bound.

SPED

NW 102nd Ave N/O NW 78th St/NW 77th Terrace

Day: Thursday  
Date: 4/28/2022

City: Doral  
Project #: FL22\_140190\_005

Summary

Summary table with columns: Time, <15, 15-19, 20-24, 25-29, 30-34, 35-39, 40-44, 45-49, 50-54, 55-59, 60-64, 65-69, 70+, Total. Rows include time intervals from 00:00 AM to 23:45, plus totals and % of Total.

Directional Peak Periods All Classes. Summary table with columns: AM 7-9, NOON 12-2, PM 4-6, Off Peak Volumes. Rows include AM Volumes, AM Peak Hour, PM Volumes, PM Peak Hour, and Volume/Percentages.

Street Name Direction Percentiles. Summary table with columns: Street Name, Direction, 15th, 50th, Average, 85th, 95th, ADT. Row includes NW 102nd Ave Summary.

**SPEED**

NW 102nd Ave N/O NW 78th St/NW 77th Terrace

Day: Thursday  
Date: 4/28/2022City: Doral  
Project #: FL22\_140190\_005n**North Bound**

Time	< 15	15 - 19	20 - 24	25 - 29	30 - 34	35 - 39	40 - 44	45 - 49	50 - 54	55 - 59	60 - 64	65 - 69	70 +	Total
00:00 AM	0	0	1	2	29	23	9	4	1	1	1	0	0	71
01:00	0	0	0	3	12	9	3	3	1	0	0	0	0	31
02:00	0	0	1	4	11	10	7	1	0	0	0	0	0	34
03:00	0	0	0	3	6	5	4	1	1	0	0	0	0	20
04:00	0	0	0	2	11	13	8	5	1	1	0	0	0	41
05:00	0	2	2	3	20	13	20	6	1	1	0	0	0	68
06:00	0	1	1	9	32	47	18	6	1	1	0	0	0	116
07:00	0	2	23	46	79	56	36	5	1	0	0	0	0	248
08:00	6	39	84	61	30	14	3	2	0	0	0	0	0	239
09:00	0	2	11	40	69	50	18	1	0	0	0	0	0	191
10:00	0	0	4	29	59	51	25	4	0	0	0	0	0	172
11:00	0	0	4	31	69	60	23	6	2	0	1	0	0	196
12:00 PM	0	0	11	37	67	89	22	2	1	0	1	0	0	230
13:00	2	22	53	47	58	42	9	2	2	1	0	0	0	238
14:00	10	55	82	72	42	17	4	0	0	0	0	0	0	282
15:00	1	11	42	55	96	60	27	4	0	1	0	0	0	297
16:00	0	0	3	25	88	126	63	15	1	0	0	0	0	321
17:00	0	4	8	35	138	169	65	22	3	0	0	0	0	444
18:00	0	0	3	51	149	170	61	17	2	0	0	0	0	453
19:00	0	0	0	36	118	145	62	8	5	0	0	0	0	374
20:00	0	0	4	30	122	112	38	4	0	0	0	0	0	310
21:00	0	1	3	18	105	110	36	3	0	0	0	0	0	276
22:00	0	0	0	15	79	80	33	11	6	1	0	0	0	225
23:00	0	0	0	12	41	61	20	5	2	1	0	0	0	142
<b>Totals</b>	<b>19</b>	<b>139</b>	<b>340</b>	<b>666</b>	<b>1530</b>	<b>1532</b>	<b>614</b>	<b>137</b>	<b>31</b>	<b>8</b>	<b>3</b>			<b>5019</b>
<b>% of Totals</b>	<b>0%</b>	<b>3%</b>	<b>7%</b>	<b>13%</b>	<b>30%</b>	<b>31%</b>	<b>12%</b>	<b>3%</b>	<b>1%</b>	<b>0%</b>	<b>0%</b>			<b>100%</b>

<b>AM Volumes</b>	6	46	131	233	427	351	174	44	9	4	2	0	0	1427		
<b>% AM</b>	0%	1%	3%	5%	9%	7%	3%	1%	0%	0%	0%			28%		
<b>AM Peak Hour</b>	08:00	08:00	08:00	08:00	07:00	11:00	07:00	05:00	11:00					07:00		
<b>Volume</b>	6	39	84	61	79	60	36	6	2	1	1			248		
<b>PM Volumes</b>	13	93	209	433	1103	1181	440	93	22	4	1	0	0	3592		
<b>% PM</b>	0%	2%	4%	9%	22%	24%	9%	2%	0%	0%	0%			72%		
<b>PM Peak Hour</b>	14:00	14:00	14:00	14:00	18:00	18:00	17:00	17:00	22:00	13:00	12:00			18:00		
<b>Volume</b>	10	55	82	72	149	170	65	22	6	1	1			453		
<b>Directional Peak Periods</b>			<b>AM 7-9</b>				<b>NOON 12-2</b>				<b>PM 4-6</b>			<b>Off Peak Volumes</b>		
<b>All Speeds</b>			Volume		%		Volume		%		Volume		%		Volume	
			487		↔ 10%		468		↔ 9%		765		↔ 15%		3299	

Street Name	Direction	Percentiles					
		15th	50th	Average	85th	95th	ADT
NW 102nd Ave	North Bound	27	34	34	40	44	5019
NW 102nd Ave	South Bound	23	32	31	39	43	4668

**SPEED**

NW 102nd Ave N/O NW 78th St/NW 77th Terrace

Day: Thursday  
Date: 4/28/2022City: Doral  
Project #: FL22\_140190\_005s**South Bound**

Time	< 15	15 - 19	20 - 24	25 - 29	30 - 34	35 - 39	40 - 44	45 - 49	50 - 54	55 - 59	60 - 64	65 - 69	70 +	Total
00:00 AM	0	0	1	3	12	12	6	2	1	0	0	0	0	37
01:00	0	0	1	1	6	9	1	1	0	0	0	0	0	19
02:00	0	0	0	2	6	3	4	0	0	0	0	0	0	15
03:00	0	0	1	0	7	4	2	0	0	0	0	0	0	14
04:00	0	0	0	3	9	8	7	1	0	0	0	0	0	28
05:00	0	1	2	9	19	38	16	4	1	0	0	0	0	90
06:00	0	2	3	15	40	66	24	8	1	0	0	0	0	159
07:00	0	10	21	125	149	86	10	2	1	0	0	0	0	404
08:00	76	106	98	57	28	11	2	0	0	0	0	0	0	378
09:00	1	2	7	39	143	69	15	3	1	1	0	0	0	281
10:00	0	1	13	34	94	74	33	6	0	0	0	0	0	255
11:00	0	1	9	46	98	73	19	3	1	0	0	0	0	250
12:00 PM	0	0	5	49	73	65	25	4	1	0	0	0	0	222
13:00	23	35	40	36	60	28	10	0	0	0	0	0	0	232
14:00	46	65	66	51	19	5	2	0	0	0	0	0	0	254
15:00	12	36	56	51	78	41	13	5	0	0	0	0	0	292
16:00	1	4	16	58	85	76	25	4	1	0	0	0	0	270
17:00	0	0	16	75	129	94	32	3	2	1	0	0	0	352
18:00	0	2	17	58	102	70	25	3	0	0	0	0	0	277
19:00	1	2	10	56	92	73	28	3	0	0	0	0	0	265
20:00	0	4	1	34	68	52	22	2	0	0	0	0	0	183
21:00	0	11	5	27	51	53	16	8	0	1	0	0	0	172
22:00	0	2	3	12	47	38	18	4	2	0	0	0	0	126
23:00	0	1	4	12	36	24	13	2	1	0	0	0	0	93
<b>Totals</b>	<b>160</b>	<b>285</b>	<b>395</b>	<b>853</b>	<b>1451</b>	<b>1072</b>	<b>368</b>	<b>68</b>	<b>13</b>	<b>3</b>				<b>4668</b>
<b>% of Totals</b>	<b>3%</b>	<b>6%</b>	<b>8%</b>	<b>18%</b>	<b>31%</b>	<b>23%</b>	<b>8%</b>	<b>1%</b>	<b>0%</b>	<b>0%</b>				<b>100%</b>

<b>AM Volumes</b>	77	123	156	334	611	453	139	30	6	1	0	0	0	1930		
<b>% AM</b>	2%	3%	3%	7%	13%	10%	3%	1%	0%	0%				41%		
<b>AM Peak Hour</b>	08:00	08:00	08:00	07:00	07:00	07:00	10:00	06:00		09:00				07:00		
<b>Volume</b>	76	106	98	125	149	86	33	8	1	1				404		
<b>PM Volumes</b>	83	162	239	519	840	619	229	38	7	2	0	0	0	2738		
<b>% PM</b>	2%	3%	5%	11%	18%	13%	5%	1%	0%	0%				59%		
<b>PM Peak Hour</b>	14:00	14:00	14:00	17:00	17:00	17:00	17:00	21:00	17:00	17:00				17:00		
<b>Volume</b>	46	65	66	75	129	94	32	8	2	1				352		
<b>Directional Peak Periods</b>			<b>AM 7-9</b>				<b>NOON 12-2</b>				<b>PM 4-6</b>			<b>Off Peak Volumes</b>		
<b>All Speeds</b>	Volume		%		Volume		%		Volume		%		Volume		%	
	782		↔ 17%		454		↔ 10%		622		↔ 13%		2810		↔ 60%	

Street Name	Direction	Percentiles					ADT
		15th	50th	Average	85th	95th	
NW 102nd Ave	North Bound	27	34	34	40	44	5019
NW 102nd Ave	South Bound	23	32	31	39	43	4668

**SPEED**

NW 102nd Ave N/O NW 78th St/NW 77th Terrace

Day: Thursday  
Date: 4/28/2022City: Doral  
Project #: FL22\_140190\_005**Summary**

Time	< 15	15 - 19	20 - 24	25 - 29	30 - 34	35 - 39	40 - 44	45 - 49	50 - 54	55 - 59	60 - 64	65 - 69	70 +	Total
00:00 AM	0	0	2	5	41	35	15	6	2	1	1	0	0	108
01:00	0	0	1	4	18	18	4	4	1	0	0	0	0	50
02:00	0	0	1	6	17	13	11	1	0	0	0	0	0	49
03:00	0	0	1	3	13	9	6	1	1	0	0	0	0	34
04:00	0	0	0	5	20	21	15	6	1	1	0	0	0	69
05:00	0	3	4	12	39	51	36	10	2	1	0	0	0	158
06:00	0	3	4	24	72	113	42	14	2	1	0	0	0	275
07:00	0	12	44	171	228	142	46	7	2	0	0	0	0	652
08:00	82	145	182	118	58	25	5	2	0	0	0	0	0	617
09:00	1	4	18	79	212	119	33	4	1	1	0	0	0	472
10:00	0	1	17	63	153	125	58	10	0	0	0	0	0	427
11:00	0	1	13	77	167	133	42	9	3	0	1	0	0	446
12:00 PM	0	0	16	86	140	154	47	6	2	0	1	0	0	452
13:00	25	57	93	83	118	70	19	2	2	1	0	0	0	470
14:00	56	120	148	123	61	22	6	0	0	0	0	0	0	536
15:00	13	47	98	106	174	101	40	9	0	1	0	0	0	589
16:00	1	4	19	83	173	202	88	19	2	0	0	0	0	591
17:00	0	4	24	110	267	263	97	25	5	1	0	0	0	796
18:00	0	2	20	109	251	240	86	20	2	0	0	0	0	730
19:00	1	2	10	92	210	218	90	11	5	0	0	0	0	639
20:00	0	4	5	64	190	164	60	6	0	0	0	0	0	493
21:00	0	12	8	45	156	163	52	11	0	1	0	0	0	448
22:00	0	2	3	27	126	118	51	15	8	1	0	0	0	351
23:00	0	1	4	24	77	85	33	7	3	1	0	0	0	235
<b>Totals</b>	<b>179</b>	<b>424</b>	<b>735</b>	<b>1519</b>	<b>2981</b>	<b>2604</b>	<b>982</b>	<b>205</b>	<b>44</b>	<b>11</b>	<b>3</b>			<b>9687</b>
<b>% of Totals</b>	<b>2%</b>	<b>4%</b>	<b>8%</b>	<b>16%</b>	<b>31%</b>	<b>27%</b>	<b>10%</b>	<b>2%</b>	<b>0%</b>	<b>0%</b>	<b>0%</b>			<b>100%</b>

<b>AM Volumes</b>	83	169	287	567	1038	804	313	74	15	5	2	0	0	3357
<b>% AM</b>	1%	2%	3%	6%	11%	8%	3%	1%	0%	0%	0%			35%
<b>AM Peak Hour</b>	08:00	08:00	08:00	07:00	07:00	07:00	10:00	06:00	11:00					07:00
<b>Volume</b>	82	145	182	171	228	142	58	14	3	1	1			652
<b>PM Volumes</b>	96	255	448	952	1943	1800	669	131	29	6	1	0	0	6330
<b>% PM</b>	1%	3%	5%	10%	20%	19%	7%	1%	0%	0%	0%			65%
<b>PM Peak Hour</b>	14:00	14:00	14:00	14:00	17:00	17:00	17:00	17:00	22:00	13:00	12:00			17:00
<b>Volume</b>	56	120	148	123	267	263	97	25	8	1	1			796

Directional Peak Periods All Speeds	AM 7-9		NOON 12-2		PM 4-6		Off Peak Volumes	
	Volume	%	Volume	%	Volume	%	Volume	%
	1269	↔ 13%	922	↔ 10%	1387	↔ 14%	6109	↔ 63%

Street Name	Direction	Percentiles					
		15th	50th	Average	85th	95th	ADT
NW 102nd Ave	Summary	25	33	33	40	44	9687

**VOLUME**

NW 102nd Ave N/O NW 78th St/NW 77th Terrace

Day: Thursday  
 Date: 4/28/2022

City: Doral  
 Project #: FL22\_140190\_005

DAILY TOTALS					NB	SB	EB	WB	Total			
					5,019	4,668	0	0	9,687			
AM Period	NB	SB	EB	WB	TOTAL	PM Period	NB	SB	EB	WB	TOTAL	
00:00	18	7	0	0	25	12:00	46	58	0	0	104	
00:15	20	9	0	0	29	12:15	67	57	0	0	124	
00:30	15	11	0	0	26	12:30	68	62	0	0	130	
00:45	18	71	10	37	28	12:45	49	230	45	222	94	452
01:00	10	5	0	0	15	13:00	61	58	0	0	119	
01:15	3	6	0	0	9	13:15	53	58	0	0	111	
01:30	11	4	0	0	15	13:30	55	58	0	0	113	
01:45	7	31	4	19	11	13:45	69	238	58	232	127	470
02:00	13	7	0	0	20	14:00	64	54	0	0	118	
02:15	11	3	0	0	14	14:15	63	70	0	0	133	
02:30	7	3	0	0	10	14:30	74	73	0	0	147	
02:45	3	34	2	15	5	14:45	81	282	57	254	138	536
03:00	6	3	0	0	9	15:00	66	70	0	0	136	
03:15	4	3	0	0	7	15:15	88	64	0	0	152	
03:30	6	6	0	0	12	15:30	62	70	0	0	132	
03:45	4	20	2	14	6	15:45	81	297	88	292	169	589
04:00	6	3	0	0	9	16:00	53	69	0	0	122	
04:15	6	7	0	0	13	16:15	82	72	0	0	154	
04:30	12	8	0	0	20	16:30	92	64	0	0	156	
04:45	17	41	10	28	27	16:45	94	321	65	270	159	591
05:00	8	17	0	0	25	17:00	99	80	0	0	179	
05:15	16	16	0	0	32	17:15	98	109	0	0	207	
05:30	14	26	0	0	40	17:30	118	79	0	0	197	
05:45	30	68	31	90	61	17:45	129	444	84	352	213	796
06:00	14	28	0	0	42	18:00	114	83	0	0	197	
06:15	16	34	0	0	50	18:15	125	64	0	0	189	
06:30	39	38	0	0	77	18:30	113	63	0	0	176	
06:45	47	116	59	159	106	18:45	101	453	67	277	168	730
07:00	56	70	0	0	126	19:00	114	61	0	0	175	
07:15	58	98	0	0	156	19:15	104	81	0	0	185	
07:30	59	111	0	0	170	19:30	74	68	0	0	142	
07:45	75	248	125	404	200	19:45	82	374	55	265	137	639
08:00	69	96	0	0	165	20:00	76	40	0	0	116	
08:15	62	98	0	0	160	20:15	81	56	0	0	137	
08:30	60	100	0	0	160	20:30	76	46	0	0	122	
08:45	48	239	84	378	132	20:45	77	310	41	183	118	493
09:00	57	64	0	0	121	21:00	74	56	0	0	130	
09:15	40	65	0	0	105	21:15	69	41	0	0	110	
09:30	52	79	0	0	131	21:30	61	43	0	0	104	
09:45	42	191	73	281	115	21:45	72	276	32	172	104	448
10:00	48	64	0	0	112	22:00	73	39	0	0	112	
10:15	49	74	0	0	123	22:15	51	30	0	0	81	
10:30	38	58	0	0	96	22:30	59	33	0	0	92	
10:45	37	172	59	255	96	22:45	42	225	24	126	66	351
11:00	42	63	0	0	105	23:00	50	30	0	0	80	
11:15	63	70	0	0	133	23:15	31	28	0	0	59	
11:30	52	65	0	0	117	23:30	32	21	0	0	53	
11:45	39	196	52	250	91	23:45	29	142	14	93	43	235
<b>TOTALS</b>	<b>1427</b>	<b>1930</b>			<b>3357</b>	<b>TOTALS</b>	<b>3592</b>	<b>2738</b>			<b>6330</b>	
<b>SPLIT %</b>	<b>42.5%</b>	<b>57.5%</b>			<b>34.7%</b>	<b>SPLIT %</b>	<b>56.7%</b>	<b>43.3%</b>			<b>65.3%</b>	

DAILY TOTALS					NB	SB	EB	WB	Total		
					5,019	4,668	0	0	9,687		
AM Peak Hour	07:45	07:15		07:30	PM Peak Hour	17:30	17:15		17:15		
AM Pk Volume	266	430		695	PM Pk Volume	486	355		814		
Pk Hr Factor	0.887	0.860		0.869	Pk Hr Factor	0.942	0.814		0.955		
7 - 9 Volume	487	782	0	0	1269	4 - 6 Volume	765	622	0	0	1387
7 - 9 Peak Hour	07:45	07:15		07:30	4 - 6 Peak Hour	17:00	17:00			17:00	
7 - 9 Pk Volume	266	430	0	0	695	4 - 6 Pk Volume	444	352	0	0	796
Pk Hr Factor	0.887	0.860	0.000	0.000	0.869	Pk Hr Factor	0.860	0.807	0.000	0.000	0.934

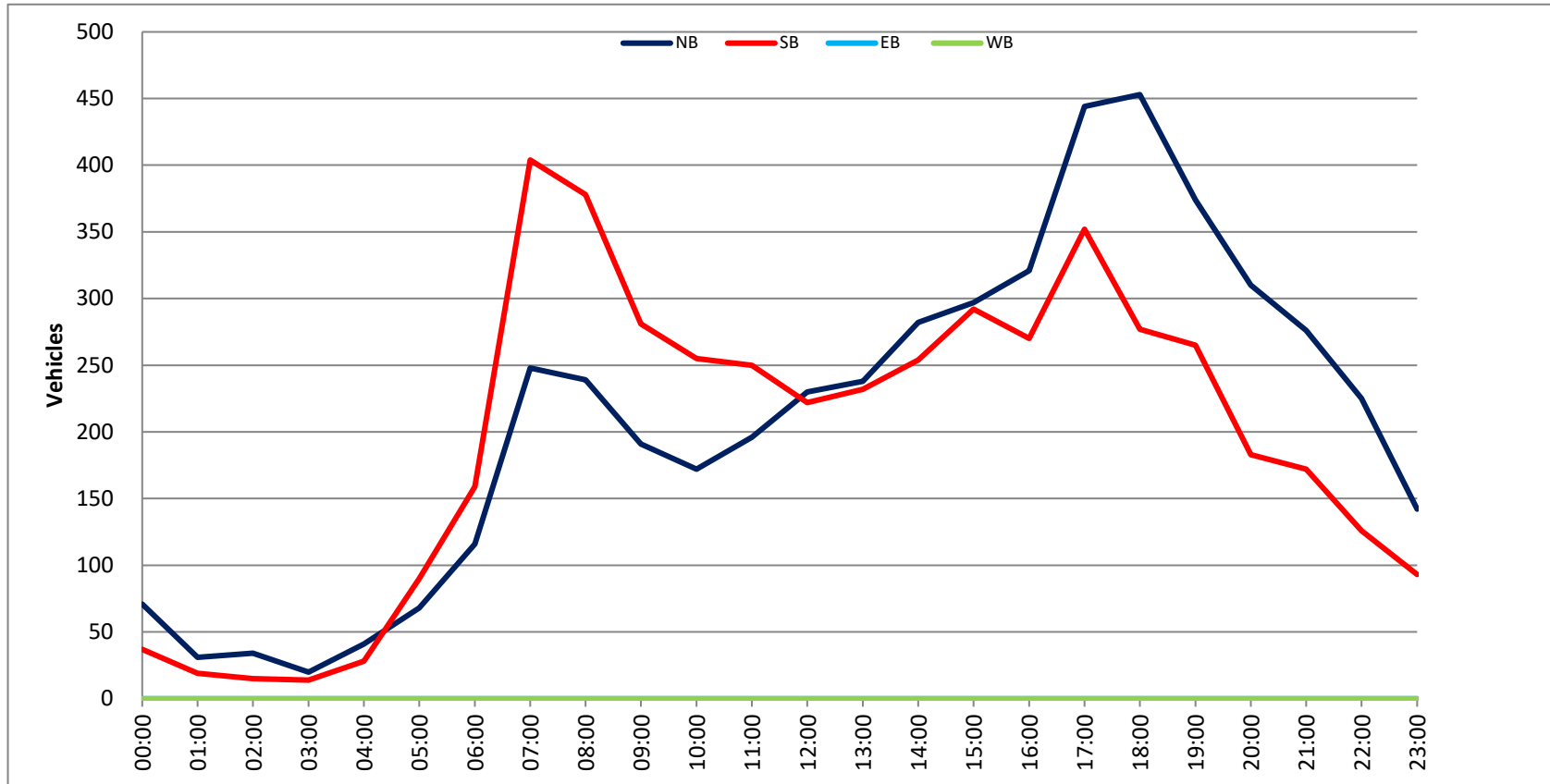


Table with columns: Time, < 15, 15-19, 20-24, 25-29, 30-34, 35-39, 40-44, 45-49, 50-54, 55-59, 60-64, 65-69, 70+, Total. Rows include hourly data from 00:00 AM to 23:45, and a Totals row at the bottom with values like 51, 169, 397, 765, 1638, 1466, 571, 130, 24, 4, 2, 5217.

Summary table with columns: AM Volumes, PM Volumes, Directional Peak Periods, AM 7-9, NOON 12-2, PM 4-6, Off Peak Volumes. Includes sub-rows for % AM, % PM, and Volume, with values like 40, 84, 158, 251, 460, 388, 141, 46, 15, 0, 0, 0, 0, 0, 0, 1594.

Table with columns: Street Name, Direction, Percentiles (15th, 50th, Average, 85th, 95th), ADT. Rows include NW 102nd Ave North Bound and South Bound with values like 26, 34, 33, 40, 44, 5217.





**SPEED**

NW 102nd Ave N/O NW 78th St/NW 77th Terrace

Day: Friday  
Date: 4/29/2022City: Doral  
Project #: FL22\_140190\_005n**North Bound**

Time	< 15	15 - 19	20 - 24	25 - 29	30 - 34	35 - 39	40 - 44	45 - 49	50 - 54	55 - 59	60 - 64	65 - 69	70 +	Total
00:00 AM	1	0	2	4	34	33	17	6	1	1	0	0	0	99
01:00	0	0	1	6	14	12	10	1	4	0	0	0	0	48
02:00	0	0	1	1	5	9	5	2	1	0	0	0	0	24
03:00	0	0	0	2	6	11	4	1	0	0	0	0	0	24
04:00	0	0	0	2	15	10	12	4	1	0	0	0	0	44
05:00	0	0	0	7	16	22	11	10	1	0	0	0	0	67
06:00	0	0	3	16	47	56	17	4	2	0	0	0	0	145
07:00	1	9	24	53	92	95	31	5	0	0	0	0	0	310
08:00	35	68	83	53	20	14	2	0	1	0	0	0	0	276
09:00	3	5	21	39	72	51	8	4	1	0	0	0	0	204
10:00	0	1	6	24	55	41	6	3	1	0	0	0	0	137
11:00	0	1	17	44	84	44	18	6	2	0	0	0	0	216
12:00 PM	0	3	13	52	89	56	14	2	0	0	1	0	0	230
13:00	3	18	55	76	50	39	17	1	1	0	1	0	0	261
14:00	4	37	98	68	51	20	4	2	0	0	0	0	0	284
15:00	2	24	45	67	82	63	16	7	0	0	0	0	0	306
16:00	0	0	3	34	127	134	63	7	1	1	0	0	0	370
17:00	0	0	1	22	109	149	82	14	1	0	0	0	0	378
18:00	0	0	4	33	150	162	72	18	1	0	0	0	0	440
19:00	1	1	2	39	120	123	47	9	0	0	0	0	0	342
20:00	0	1	5	45	129	80	37	6	1	1	0	0	0	305
21:00	0	1	11	39	119	85	30	7	1	0	0	0	0	293
22:00	0	0	1	19	83	85	28	3	2	1	0	0	0	222
23:00	1	0	1	20	69	72	20	8	1	0	0	0	0	192
<b>Totals</b>	<b>51</b>	<b>169</b>	<b>397</b>	<b>765</b>	<b>1638</b>	<b>1466</b>	<b>571</b>	<b>130</b>	<b>24</b>	<b>4</b>	<b>2</b>			<b>5217</b>
<b>% of Totals</b>	<b>1%</b>	<b>3%</b>	<b>8%</b>	<b>15%</b>	<b>31%</b>	<b>28%</b>	<b>11%</b>	<b>2%</b>	<b>0%</b>	<b>0%</b>	<b>0%</b>			<b>100%</b>

<b>AM Volumes</b>	40	84	158	251	460	398	141	46	15	1	0	0	0	1594				
<b>% AM</b>	1%	2%	3%	5%	9%	8%	3%	1%	0%	0%				31%				
<b>AM Peak Hour</b>	08:00	08:00	08:00	07:00	07:00	07:00	07:00	05:00	01:00					07:00				
<b>Volume</b>	35	68	83	53	92	95	31	10	4	1				310				
<b>PM Volumes</b>	11	85	239	514	1178	1068	430	84	9	3	2	0	0	3623				
<b>% PM</b>	0%	2%	5%	10%	23%	20%	8%	2%	0%	0%	0%			69%				
<b>PM Peak Hour</b>	14:00	14:00	14:00	13:00	18:00	18:00	17:00	18:00	22:00	16:00	12:00			18:00				
<b>Volume</b>	4	37	98	76	150	162	82	18	2	1	1			440				
<b>Directional Peak Periods</b>			<b>AM 7-9</b>				<b>NOON 12-2</b>				<b>PM 4-6</b>			<b>Off Peak Volumes</b>				
<b>All Speeds</b>			Volume		%		Volume		%		Volume		%		Volume		%	
			586		↔ 11%		491		↔ 9%		748		↔ 14%		3392		↔ 65%	

Street Name	Direction	Percentiles					
		15th	50th	Average	85th	95th	ADT
NW 102nd Ave	North Bound	26	34	33	40	44	5217
NW 102nd Ave	South Bound	22	32	30	38	42	5019

**SPEED**

NW 102nd Ave N/O NW 78th St/NW 77th Terrace

Day: Friday  
Date: 4/29/2022City: Doral  
Project #: FL22\_140190\_005s**South Bound**

Time	< 15	15 - 19	20 - 24	25 - 29	30 - 34	35 - 39	40 - 44	45 - 49	50 - 54	55 - 59	60 - 64	65 - 69	70 +	Total
00:00 AM	0	0	1	6	20	20	6	3	1	1	0	0	0	58
01:00	0	0	0	0	8	5	4	3	0	0	0	0	0	20
02:00	0	0	0	1	6	3	0	0	0	0	0	0	0	10
03:00	0	0	1	1	6	6	5	2	1	0	0	0	0	22
04:00	0	0	1	2	8	11	7	0	0	0	0	0	0	29
05:00	0	0	0	10	12	33	14	2	0	0	0	0	0	71
06:00	0	1	1	37	83	54	26	2	0	1	0	0	0	205
07:00	22	17	60	132	174	52	12	3	0	0	0	0	0	472
08:00	107	81	55	59	70	39	12	2	0	0	0	0	0	425
09:00	1	4	22	72	110	62	10	5	0	1	0	0	0	287
10:00	0	0	5	41	104	60	19	2	0	0	0	0	0	231
11:00	0	1	12	48	78	65	23	6	0	1	0	0	0	234
12:00 PM	1	4	22	65	84	32	13	2	0	0	0	0	0	223
13:00	37	38	32	42	57	35	7	0	0	0	0	0	0	248
14:00	67	87	86	59	20	7	1	0	0	0	0	0	0	327
15:00	10	50	75	74	61	35	5	1	2	0	0	0	0	313
16:00	0	1	13	57	121	70	20	3	0	0	0	0	0	285
17:00	0	6	13	52	131	87	17	6	1	0	0	0	0	313
18:00	0	4	5	41	112	84	31	6	0	0	0	0	0	283
19:00	0	5	10	55	105	77	26	2	0	0	0	0	0	280
20:00	0	0	17	61	88	51	5	2	0	0	0	0	0	224
21:00	0	1	16	53	91	37	12	1	0	0	0	0	0	211
22:00	2	1	1	28	53	38	10	5	1	0	0	0	0	139
23:00	1	0	2	20	37	29	14	4	1	1	0	0	0	109
<b>Totals</b>	<b>248</b>	<b>301</b>	<b>450</b>	<b>1016</b>	<b>1639</b>	<b>992</b>	<b>299</b>	<b>62</b>	<b>7</b>	<b>5</b>				<b>5019</b>
<b>% of Totals</b>	<b>5%</b>	<b>6%</b>	<b>9%</b>	<b>20%</b>	<b>33%</b>	<b>20%</b>	<b>6%</b>	<b>1%</b>	<b>0%</b>	<b>0%</b>				<b>100%</b>

<b>AM Volumes</b>	130	104	158	409	679	410	138	30	2	4	0	0	0	2064
<b>% AM</b>	3%	2%	3%	8%	14%	8%	3%	1%	0%	0%				41%
<b>AM Peak Hour</b>	08:00	08:00	07:00	07:00	07:00	11:00	06:00	11:00						07:00
<b>Volume</b>	107	81	60	132	174	65	26	6	1	1				472
<b>PM Volumes</b>	118	197	292	607	960	582	161	32	5	1	0	0	0	2955
<b>% PM</b>	2%	4%	6%	12%	19%	12%	3%	1%	0%	0%				59%
<b>PM Peak Hour</b>	14:00	14:00	14:00	15:00	17:00	17:00	18:00	17:00	15:00	23:00				14:00
<b>Volume</b>	67	87	86	74	131	87	31	6	2	1				327
<b>Directional Peak Periods</b>			<b>AM 7-9</b>				<b>NOON 12-2</b>				<b>PM 4-6</b>		<b>Off Peak Volumes</b>	
<b>All Speeds</b>			Volume		%	Volume		%	Volume		%	Volume		%
			897	↔	18%	471	↔	9%	598	↔	12%	3053	↔	61%

Street Name	Direction	Percentiles					
		15th	50th	Average	85th	95th	ADT
NW 102nd Ave	North Bound	26	34	33	40	44	5217
NW 102nd Ave	South Bound	22	32	30	38	42	5019

**SPEED**

NW 102nd Ave N/O NW 78th St/NW 77th Terrace

Day: Friday  
Date: 4/29/2022City: Doral  
Project #: FL22\_140190\_005**Summary**

Time	< 15	15 - 19	20 - 24	25 - 29	30 - 34	35 - 39	40 - 44	45 - 49	50 - 54	55 - 59	60 - 64	65 - 69	70 +	Total
00:00 AM	1	0	3	10	54	53	23	9	2	2	0	0	0	157
01:00	0	0	1	6	22	17	14	4	4	0	0	0	0	68
02:00	0	0	1	2	11	12	5	2	1	0	0	0	0	34
03:00	0	0	1	3	12	17	9	3	1	0	0	0	0	46
04:00	0	0	1	4	23	21	19	4	1	0	0	0	0	73
05:00	0	0	0	17	28	55	25	12	1	0	0	0	0	138
06:00	0	1	4	53	130	110	43	6	2	1	0	0	0	350
07:00	23	26	84	185	266	147	43	8	0	0	0	0	0	782
08:00	142	149	138	112	90	53	14	2	1	0	0	0	0	701
09:00	4	9	43	111	182	113	18	9	1	1	0	0	0	491
10:00	0	1	11	65	159	101	25	5	1	0	0	0	0	368
11:00	0	2	29	92	162	109	41	12	2	1	0	0	0	450
12:00 PM	1	7	35	117	173	88	27	4	0	0	1	0	0	453
13:00	40	56	87	118	107	74	24	1	1	0	1	0	0	509
14:00	71	124	184	127	71	27	5	2	0	0	0	0	0	611
15:00	12	74	120	141	143	98	21	8	2	0	0	0	0	619
16:00	0	1	16	91	248	204	83	10	1	1	0	0	0	655
17:00	0	6	14	74	240	236	99	20	2	0	0	0	0	691
18:00	0	4	9	74	262	246	103	24	1	0	0	0	0	723
19:00	1	6	12	94	225	200	73	11	0	0	0	0	0	622
20:00	0	1	22	106	217	131	42	8	1	1	0	0	0	529
21:00	0	2	27	92	210	122	42	8	1	0	0	0	0	504
22:00	2	1	2	47	136	123	38	8	3	1	0	0	0	361
23:00	2	0	3	40	106	101	34	12	2	1	0	0	0	301
<b>Totals</b>	<b>299</b>	<b>470</b>	<b>847</b>	<b>1781</b>	<b>3277</b>	<b>2458</b>	<b>870</b>	<b>192</b>	<b>31</b>	<b>9</b>	<b>2</b>			<b>10236</b>
<b>% of Totals</b>	<b>3%</b>	<b>5%</b>	<b>8%</b>	<b>17%</b>	<b>32%</b>	<b>24%</b>	<b>8%</b>	<b>2%</b>	<b>0%</b>	<b>0%</b>	<b>0%</b>			<b>100%</b>

<b>AM Volumes</b>	170	188	316	660	1139	808	279	76	17	5	0	0	0	3658				
<b>% AM</b>	2%	2%	3%	6%	11%	8%	3%	1%	0%	0%				36%				
<b>AM Peak Hour</b>	08:00	08:00	08:00	07:00	07:00	07:00	06:00	05:00	01:00					07:00				
<b>Volume</b>	142	149	138	185	266	147	43	12	4	2				782				
<b>PM Volumes</b>	129	282	531	1121	2138	1650	591	116	14	4	2	0	0	6578				
<b>% PM</b>	1%	3%	5%	11%	21%	16%	6%	1%	0%	0%	0%			64%				
<b>PM Peak Hour</b>	14:00	14:00	14:00	15:00	18:00	18:00	18:00	18:00	22:00	16:00	12:00			18:00				
<b>Volume</b>	71	124	184	141	262	246	103	24	3	1	1			723				
<b>Directional Peak Periods</b>			<b>AM 7-9</b>				<b>NOON 12-2</b>				<b>PM 4-6</b>			<b>Off Peak Volumes</b>				
<b>All Speeds</b>			Volume		%		Volume		%		Volume		%		Volume		%	
			1483		↔ 14%		962		↔ 9%		1346		↔ 13%		6445		↔ 63%	

Street Name	Direction	Percentiles					
		15th	50th	Average	85th	95th	ADT
NW 102nd Ave	Summary	25	33	32	39	43	10236

**VOLUME**

NW 102nd Ave N/O NW 78th St/NW 77th Terrace

Day: Friday  
 Date: 4/29/2022

City: Doral  
 Project #: FL22\_140190\_005

DAILY TOTALS					NB	SB	EB	WB	Total				
					5,217	5,019	0	0	10,236				
AM Period	NB	SB	EB	WB	TOTAL	PM Period	NB	SB	EB	WB	TOTAL		
00:00	32	14	0	0	46	12:00	52	61	0	0	113		
00:15	24	15	0	0	39	12:15	45	59	0	0	104		
00:30	32	16	0	0	48	12:30	57	39	0	0	96		
00:45	11	99	13	58	0	12:45	76	230	64	223	0	140	453
01:00	15	8	0	0	23	13:00	62	57	0	0	119		
01:15	9	3	0	0	12	13:15	68	64	0	0	132		
01:30	12	6	0	0	18	13:30	70	50	0	0	120		
01:45	12	48	3	20	0	13:45	61	261	77	248	0	138	509
02:00	8	2	0	0	10	14:00	65	79	0	0	144		
02:15	7	1	0	0	8	14:15	74	74	0	0	148		
02:30	3	2	0	0	5	14:30	70	101	0	0	171		
02:45	6	24	5	10	0	14:45	75	284	73	327	0	148	611
03:00	3	4	0	0	7	15:00	75	80	0	0	155		
03:15	5	7	0	0	12	15:15	77	86	0	0	163		
03:30	10	4	0	0	14	15:30	71	72	0	0	143		
03:45	6	24	7	22	0	15:45	83	306	75	313	0	158	619
04:00	10	2	0	0	12	16:00	86	69	0	0	155		
04:15	8	9	0	0	17	16:15	86	77	0	0	163		
04:30	11	8	0	0	19	16:30	99	80	0	0	179		
04:45	15	44	10	29	0	16:45	99	370	59	285	0	158	655
05:00	10	14	0	0	24	17:00	83	74	0	0	157		
05:15	7	15	0	0	22	17:15	95	73	0	0	168		
05:30	24	16	0	0	40	17:30	88	77	0	0	165		
05:45	26	67	26	71	0	17:45	112	378	89	313	0	201	691
06:00	23	23	0	0	46	18:00	105	79	0	0	184		
06:15	26	38	0	0	64	18:15	127	60	0	0	187		
06:30	32	52	0	0	84	18:30	105	76	0	0	181		
06:45	64	145	92	205	0	18:45	103	440	68	283	0	171	723
07:00	102	102	0	0	204	19:00	100	59	0	0	159		
07:15	70	109	0	0	179	19:15	74	73	0	0	147		
07:30	66	112	0	0	178	19:30	82	73	0	0	155		
07:45	72	310	149	472	0	19:45	86	342	75	280	0	161	622
08:00	57	124	0	0	181	20:00	76	58	0	0	134		
08:15	72	151	0	0	223	20:15	79	60	0	0	139		
08:30	67	85	0	0	152	20:30	75	50	0	0	125		
08:45	80	276	65	425	0	20:45	75	305	56	224	0	131	529
09:00	57	80	0	0	137	21:00	77	62	0	0	139		
09:15	54	61	0	0	115	21:15	79	57	0	0	136		
09:30	42	70	0	0	112	21:30	61	32	0	0	93		
09:45	51	204	76	287	0	21:45	76	293	60	211	0	136	504
10:00	36	72	0	0	108	22:00	59	37	0	0	96		
10:15	37	50	0	0	87	22:15	57	32	0	0	89		
10:30	30	49	0	0	79	22:30	43	40	0	0	83		
10:45	34	137	60	231	0	22:45	63	222	30	139	0	93	361
11:00	49	58	0	0	107	23:00	55	29	0	0	84		
11:15	60	70	0	0	130	23:15	45	34	0	0	79		
11:30	51	42	0	0	93	23:30	33	24	0	0	57		
11:45	56	216	64	234	0	23:45	59	192	22	109	0	81	301
<b>TOTALS</b>	<b>1594</b>	<b>2064</b>			<b>3658</b>	<b>TOTALS</b>	<b>3623</b>	<b>2955</b>			<b>6578</b>		
<b>SPLIT %</b>	<b>43.6%</b>	<b>56.4%</b>			<b>35.7%</b>	<b>SPLIT %</b>	<b>55.1%</b>	<b>44.9%</b>			<b>64.3%</b>		

DAILY TOTALS					NB	SB	EB	WB	Total		
					5,217	5,019	0	0	10,236		
AM Peak Hour	07:00	07:30		07:30	PM Peak Hour	17:45	14:30		17:45		
AM Pk Volume	310	536		803	PM Pk Volume	449	340		753		
Pk Hr Factor	0.760	0.887		0.900	Pk Hr Factor	0.884	0.842		0.937		
7 - 9 Volume	586	897	0	0	1483	4 - 6 Volume	748	598	0	0	1346
7 - 9 Peak Hour	07:00	07:30		07:30	4 - 6 Peak Hour	17:00	17:00			17:00	
7 - 9 Pk Volume	310	536	0	0	803	4 - 6 Pk Volume	378	313	0	0	691
Pk Hr Factor	0.760	0.887	0.000	0.000	0.900	Pk Hr Factor	0.844	0.879	0.000	0.000	0.859

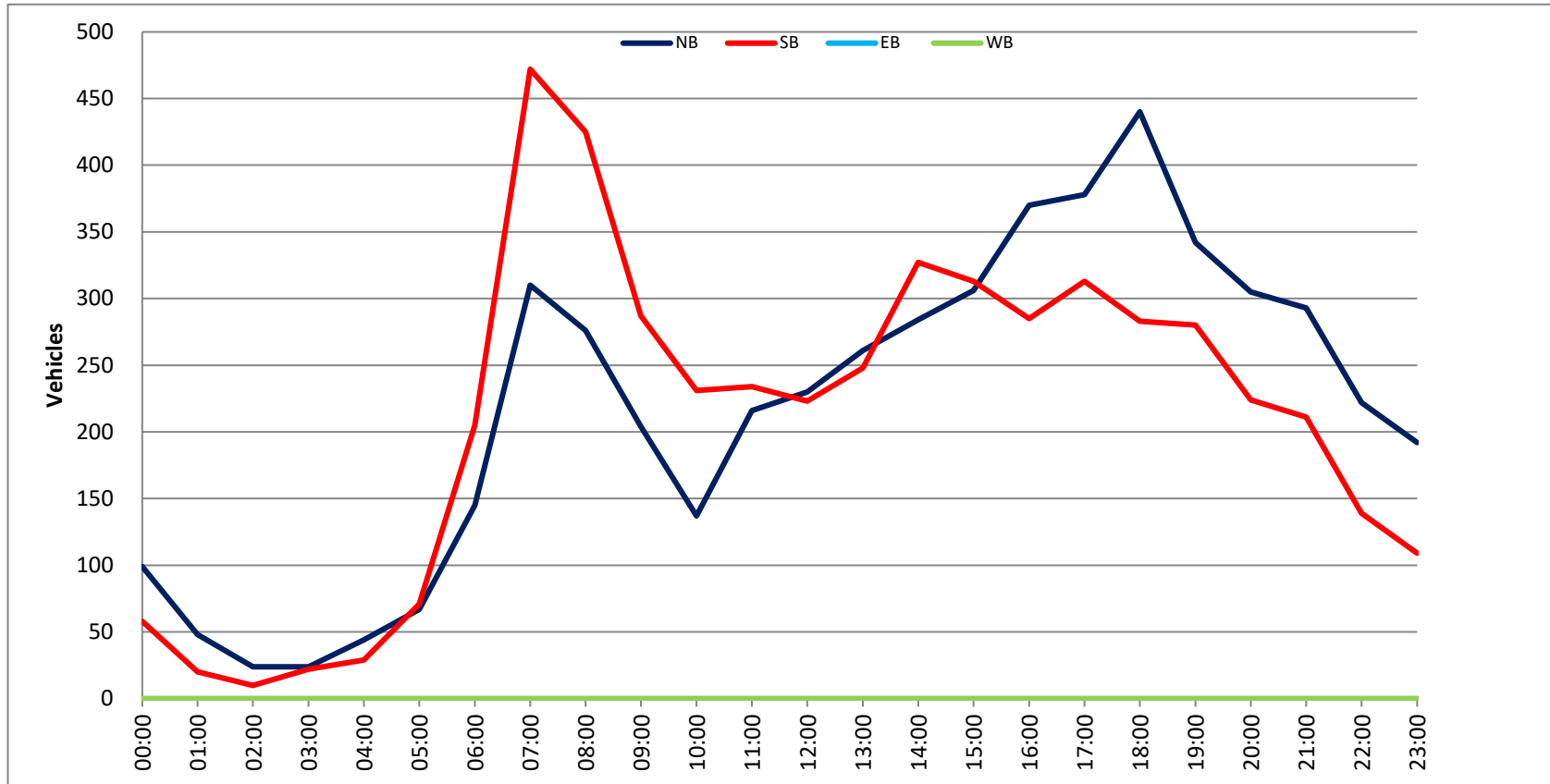


Table with 15 columns (Time, <15, 15-19, 20-24, 25-29, 30-34, 35-39, 40-44, 45-49, 50-54, 55-59, 60-64, 65-69, 70+, Total) and 144 rows (00:00 AM to 23:45). Contains traffic volume data for various time intervals.

Summary table with 7 columns (AM Volumes, % AM, AM Peak Hour Volume, PM Volumes, % PM, PM Peak Hour Volume, Directional Peak Periods All Classes) and 10 rows. Includes summary statistics for AM, PM, and overall peak periods.

Table with 7 columns (Street Name, Direction, 15th, 50th, Average, 85th, 95th, ADT) and 3 rows. Provides percentile and average data for NW 102nd Ave.



Summary

Table with columns: Time, < 15, 15 - 19, 20 - 24, 25 - 29, 30 - 34, 35 - 39, 40 - 44, 45 - 49, 50 - 54, 55 - 59, 60 - 64, 65 - 69, 70+, Total. Rows include time intervals from 00:00 AM to 23:45.

Summary table for AM, PM, and Directional Peak Periods. Includes sub-tables for AM Volumes, PM Volumes, and Directional Peak Periods with columns for Volume and Percentages.

Summary table for Street Name and Direction. Columns include Street Name, Direction, 15th, 50th, Average, 85th, 95th, and ADT.

**SPEED**

NW 102nd Ave N/O NW 78th St/NW 77th Terrace

Day: Saturday  
Date: 4/30/2022City: Doral  
Project #: FL22\_140190\_005n**North Bound**

Time	< 15	15 - 19	20 - 24	25 - 29	30 - 34	35 - 39	40 - 44	45 - 49	50 - 54	55 - 59	60 - 64	65 - 69	70 +	Total
00:00 AM	0	0	4	17	35	56	24	10	0	1	0	0	0	147
01:00	0	0	0	6	27	29	21	5	2	2	0	0	0	92
02:00	0	0	2	7	21	16	12	4	3	0	0	0	0	65
03:00	0	0	0	5	9	7	7	5	1	1	0	0	0	35
04:00	0	0	0	4	13	14	5	2	2	0	0	0	0	40
05:00	0	0	1	3	6	16	8	4	1	1	0	0	0	40
06:00	0	0	0	2	9	15	6	6	0	0	0	0	0	38
07:00	0	0	2	3	21	16	11	2	0	1	0	0	0	56
08:00	0	0	0	7	22	27	16	3	3	1	0	0	0	79
09:00	0	0	1	8	38	35	22	9	0	0	0	0	0	113
10:00	0	0	6	18	45	50	23	7	2	0	0	0	0	151
11:00	0	0	2	13	58	77	38	12	2	0	0	0	0	202
12:00 PM	0	0	0	9	52	85	52	9	4	0	0	0	0	211
13:00	0	0	8	18	38	90	58	13	5	0	0	0	0	230
14:00	0	0	3	19	56	97	47	12	2	0	0	0	0	236
15:00	0	0	5	9	53	107	56	19	3	1	0	0	0	253
16:00	0	0	1	9	45	89	67	17	3	0	0	0	0	231
17:00	0	0	1	15	52	105	63	19	5	0	0	0	0	260
18:00	0	2	2	24	95	108	46	14	2	1	0	0	0	294
19:00	0	0	2	34	106	112	44	7	1	0	0	0	0	306
20:00	0	0	3	29	99	119	43	6	2	1	0	0	0	302
21:00	0	0	1	20	72	95	46	10	2	0	0	0	0	246
22:00	0	1	0	27	60	94	32	7	1	0	0	0	0	222
23:00	0	0	0	16	53	69	32	6	3	1	0	0	0	180
<b>Totals</b>		<b>3</b>	<b>44</b>	<b>322</b>	<b>1085</b>	<b>1528</b>	<b>779</b>	<b>208</b>	<b>49</b>	<b>11</b>				<b>4029</b>
<b>% of Totals</b>		0%	1%	8%	27%	38%	19%	5%	1%	0%				100%

<b>AM Volumes</b>	0	0	18	93	304	358	193	69	16	7	0	0	0	1058		
<b>% AM</b>			0%	2%	8%	9%	5%	2%	0%	0%				26%		
<b>AM Peak Hour</b>			10:00	10:00	11:00	11:00	11:00	11:00	02:00	01:00				11:00		
<b>Volume</b>			6	18	58	77	38	12	3	2				202		
<b>PM Volumes</b>	0	3	26	229	781	1170	586	139	33	4	0	0	0	2971		
<b>% PM</b>		0%	1%	6%	19%	29%	15%	3%	1%	0%				74%		
<b>PM Peak Hour</b>		18:00	13:00	19:00	19:00	20:00	16:00	15:00	13:00	15:00				19:00		
<b>Volume</b>		2	8	34	106	119	67	19	5	1				306		
<b>Directional Peak Periods</b>			<b>AM 7-9</b>				<b>NOON 12-2</b>				<b>PM 4-6</b>			<b>Off Peak Volumes</b>		
<b>All Speeds</b>			Volume		%		Volume		%		Volume		%		Volume	
			135		↔ 3%		441		↔ 11%		491		↔ 12%		2962	

Street Name	Direction	Percentiles					
		15th	50th	Average	85th	95th	ADT
NW 102nd Ave	North Bound	31	37	37	43	47	4029
NW 102nd Ave	South Bound	30	35	35	40	44	3943

**SPEED**

NW 102nd Ave N/O NW 78th St/NW 77th Terrace

Day: Saturday  
Date: 4/30/2022City: Doral  
Project #: FL22\_140190\_005s**South Bound**

Time	< 15	15 - 19	20 - 24	25 - 29	30 - 34	35 - 39	40 - 44	45 - 49	50 - 54	55 - 59	60 - 64	65 - 69	70 +	Total
00:00 AM	0	0	4	16	29	23	17	3	0	0	0	0	0	92
01:00	0	0	0	7	21	20	9	3	2	0	0	0	0	62
02:00	0	0	0	3	9	8	6	1	0	0	0	0	0	27
03:00	0	0	0	3	8	6	7	1	0	0	0	0	0	25
04:00	1	0	0	4	7	9	5	2	0	1	0	0	0	29
05:00	1	0	1	8	7	11	8	6	1	0	0	0	0	43
06:00	0	1	0	5	22	18	12	5	0	0	0	0	0	63
07:00	0	1	7	26	30	33	15	4	0	0	0	0	0	116
08:00	0	0	1	29	50	55	23	5	2	0	0	0	0	165
09:00	0	1	15	27	88	60	25	8	0	0	0	0	0	224
10:00	0	0	3	49	109	69	15	6	1	0	0	0	0	252
11:00	1	1	8	33	104	69	36	5	1	1	0	0	0	259
12:00 PM	0	0	0	38	81	82	32	10	1	0	0	0	0	244
13:00	0	2	8	40	97	97	25	4	0	0	0	0	0	273
14:00	0	2	1	29	109	68	35	5	1	0	0	0	0	250
15:00	0	5	4	28	93	68	32	6	1	0	0	0	0	237
16:00	0	0	0	23	74	81	33	5	1	0	0	0	0	217
17:00	0	0	5	25	70	90	41	8	0	0	0	0	0	239
18:00	1	0	5	24	100	55	18	2	1	0	0	0	0	206
19:00	0	2	3	35	96	71	24	1	0	0	0	0	0	232
20:00	0	0	3	34	81	61	24	2	0	0	0	0	0	205
21:00	0	0	3	23	80	70	24	5	0	0	0	0	0	205
22:00	0	0	2	22	48	37	31	3	0	1	0	0	0	144
23:00	0	0	2	14	49	38	21	8	2	0	0	0	0	134
<b>Totals</b>	<b>4</b>	<b>15</b>	<b>75</b>	<b>545</b>	<b>1462</b>	<b>1199</b>	<b>518</b>	<b>108</b>	<b>14</b>	<b>3</b>				<b>3943</b>
% of Totals	0%	0%	2%	14%	37%	30%	13%	3%	0%	0%				100%

<b>AM Volumes</b>	3	4	39	210	484	381	178	49	7	2	0	0	0	1357
% AM	0%	0%	1%	5%	12%	10%	5%	1%	0%	0%				34%
<b>AM Peak Hour</b>	04:00	06:00	09:00	10:00	10:00	10:00	11:00	09:00	01:00	04:00				11:00
Volume	1	1	15	49	109	69	36	8	2	1				259
<b>PM Volumes</b>	1	11	36	335	978	818	340	59	7	1	0	0	0	2586
% PM	0%	0%	1%	8%	25%	21%	9%	1%	0%	0%				66%
<b>PM Peak Hour</b>	18:00	15:00	13:00	13:00	14:00	13:00	17:00	12:00	23:00	22:00				13:00
Volume	1	5	8	40	109	97	41	10	2	1				273

Directional Peak Periods All Speeds	AM 7-9		NOON 12-2		PM 4-6		Off Peak Volumes	
	Volume	%	Volume	%	Volume	%	Volume	%
	281	↔ 7%	517	↔ 13%	456	↔ 12%	2689	↔ 68%

Street Name	Direction	Percentiles					
		15th	50th	Average	85th	95th	ADT
NW 102nd Ave	North Bound	31	37	37	43	47	4029
NW 102nd Ave	South Bound	30	35	35	40	44	3943

**SPEED**

NW 102nd Ave N/O NW 78th St/NW 77th Terrace

Day: Saturday  
Date: 4/30/2022City: Doral  
Project #: FL22\_140190\_005**Summary**

Time	< 15	15 - 19	20 - 24	25 - 29	30 - 34	35 - 39	40 - 44	45 - 49	50 - 54	55 - 59	60 - 64	65 - 69	70 +	Total
00:00 AM	0	0	8	33	64	79	41	13	0	1	0	0	0	239
01:00	0	0	0	13	48	49	30	8	4	2	0	0	0	154
02:00	0	0	2	10	30	24	18	5	3	0	0	0	0	92
03:00	0	0	0	8	17	13	14	6	1	1	0	0	0	60
04:00	1	0	0	8	20	23	10	4	2	1	0	0	0	69
05:00	1	0	2	11	13	27	16	10	2	1	0	0	0	83
06:00	0	1	0	7	31	33	18	11	0	0	0	0	0	101
07:00	0	1	9	29	51	49	26	6	0	1	0	0	0	172
08:00	0	0	1	36	72	82	39	8	5	1	0	0	0	244
09:00	0	1	16	35	126	95	47	17	0	0	0	0	0	337
10:00	0	0	9	67	154	119	38	13	3	0	0	0	0	403
11:00	1	1	10	46	162	146	74	17	3	1	0	0	0	461
12:00 PM	0	0	0	47	133	167	84	19	5	0	0	0	0	455
13:00	0	2	16	58	135	187	83	17	5	0	0	0	0	503
14:00	0	2	4	48	165	165	82	17	3	0	0	0	0	486
15:00	0	5	9	37	146	175	88	25	4	1	0	0	0	490
16:00	0	0	1	32	119	170	100	22	4	0	0	0	0	448
17:00	0	0	6	40	122	195	104	27	5	0	0	0	0	499
18:00	1	2	7	48	195	163	64	16	3	1	0	0	0	500
19:00	0	2	5	69	202	183	68	8	1	0	0	0	0	538
20:00	0	0	6	63	180	180	67	8	2	1	0	0	0	507
21:00	0	0	4	43	152	165	70	15	2	0	0	0	0	451
22:00	0	1	2	49	108	131	63	10	1	1	0	0	0	366
23:00	0	0	2	30	102	107	53	14	5	1	0	0	0	314
<b>Totals</b>	<b>4</b>	<b>18</b>	<b>119</b>	<b>867</b>	<b>2547</b>	<b>2727</b>	<b>1297</b>	<b>316</b>	<b>63</b>	<b>14</b>				<b>7972</b>
<b>% of Totals</b>	<b>0%</b>	<b>0%</b>	<b>1%</b>	<b>11%</b>	<b>32%</b>	<b>34%</b>	<b>16%</b>	<b>4%</b>	<b>1%</b>	<b>0%</b>				<b>100%</b>

<b>AM Volumes</b>	3	4	57	303	788	739	371	118	23	9	0	0	0	2415
<b>% AM</b>	0%	0%	1%	4%	10%	9%	5%	1%	0%	0%				30%
<b>AM Peak Hour</b>	04:00	06:00	09:00	10:00	11:00	11:00	11:00	09:00	08:00	01:00				11:00
<b>Volume</b>	1	1	16	67	162	146	74	17	5	2				461
<b>PM Volumes</b>	1	14	62	564	1759	1988	926	198	40	5	0	0	0	5557
<b>% PM</b>	0%	0%	1%	7%	22%	25%	12%	2%	1%	0%				70%
<b>PM Peak Hour</b>	18:00	15:00	13:00	19:00	19:00	17:00	17:00	17:00	12:00	15:00				19:00
<b>Volume</b>	1	5	16	69	202	195	104	27	5	1				538

Directional Peak Periods All Speeds	AM 7-9		NOON 12-2		PM 4-6		Off Peak Volumes	
	Volume	%	Volume	%	Volume	%	Volume	%
	416	↔ 5%	958	↔ 12%	947	↔ 12%	5651	↔ 71%

Street Name	Direction	Percentiles					
		15th	50th	Average	85th	95th	ADT
NW 102nd Ave	Summary	30	36	36	42	45	7972

**VOLUME**

NW 102nd Ave N/O NW 78th St/NW 77th Terrace

Day: Saturday  
 Date: 4/30/2022

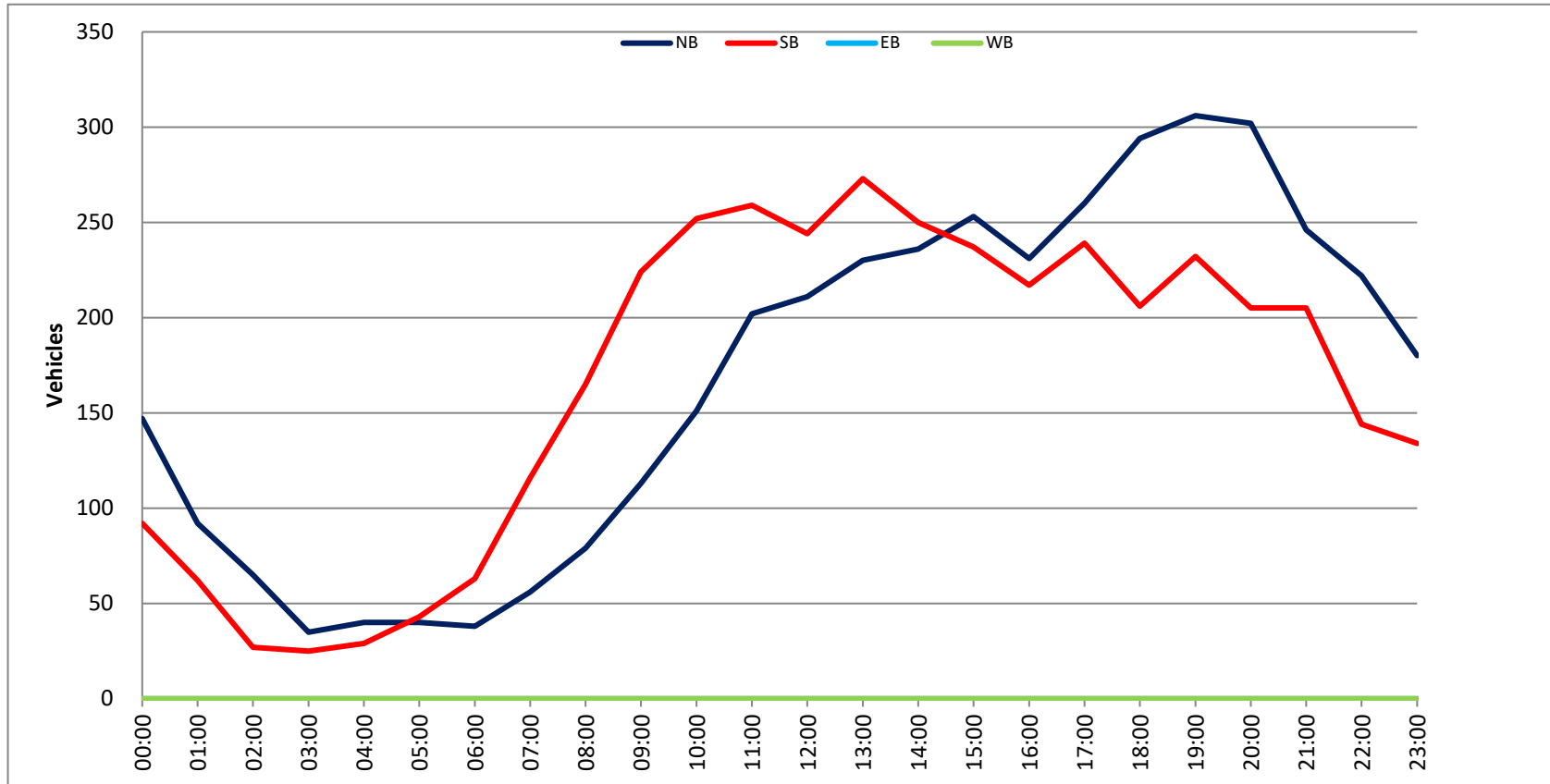
City: Doral  
 Project #: FL22\_140190\_005

DAILY TOTALS					NB	SB	EB	WB	Total
					4,029	3,943	0	0	7,972

AM Period	NB	SB	EB	WB	TOTAL	PM Period	NB	SB	EB	WB	TOTAL				
00:00	34	24	0	0	58	12:00	47	79	0	0	126				
00:15	37	18	0	0	55	12:15	55	45	0	0	100				
00:30	39	27	0	0	66	12:30	52	56	0	0	108				
00:45	37	147	23	92	60	239	12:45	57	211	64	244	0	0	121	455
01:00	28	13	0	0	41	13:00	54	90	0	0	144				
01:15	19	22	0	0	41	13:15	53	53	0	0	106				
01:30	24	18	0	0	42	13:30	65	60	0	0	125				
01:45	21	92	9	62	30	154	13:45	58	230	70	273	0	0	128	503
02:00	20	4	0	0	24	14:00	62	63	0	0	125				
02:15	12	8	0	0	20	14:15	59	55	0	0	114				
02:30	16	13	0	0	29	14:30	64	72	0	0	136				
02:45	17	65	2	27	19	92	14:45	51	236	60	250	0	0	111	486
03:00	10	7	0	0	17	15:00	56	55	0	0	111				
03:15	6	7	0	0	13	15:15	59	65	0	0	124				
03:30	11	5	0	0	16	15:30	69	55	0	0	124				
03:45	8	35	6	25	14	60	15:45	69	253	62	237	0	0	131	490
04:00	7	4	0	0	11	16:00	64	57	0	0	121				
04:15	12	4	0	0	16	16:15	51	57	0	0	108				
04:30	13	14	0	0	27	16:30	56	61	0	0	117				
04:45	8	40	7	29	15	69	16:45	60	231	42	217	0	0	102	448
05:00	4	5	0	0	9	17:00	62	65	0	0	127				
05:15	13	10	0	0	23	17:15	68	53	0	0	121				
05:30	12	16	0	0	28	17:30	69	58	0	0	127				
05:45	11	40	12	43	23	83	17:45	61	260	63	239	0	0	124	499
06:00	8	11	0	0	19	18:00	70	59	0	0	129				
06:15	10	18	0	0	28	18:15	77	48	0	0	125				
06:30	8	15	0	0	23	18:30	76	50	0	0	126				
06:45	12	38	19	63	31	101	18:45	71	294	49	206	0	0	120	500
07:00	10	23	0	0	33	19:00	85	56	0	0	141				
07:15	19	24	0	0	43	19:15	71	58	0	0	129				
07:30	7	32	0	0	39	19:30	78	50	0	0	128				
07:45	20	56	37	116	57	172	19:45	72	306	68	232	0	0	140	538
08:00	18	29	0	0	47	20:00	69	52	0	0	121				
08:15	19	34	0	0	53	20:15	73	47	0	0	120				
08:30	16	42	0	0	58	20:30	92	52	0	0	144				
08:45	26	79	60	165	86	244	20:45	68	302	54	205	0	0	122	507
09:00	33	48	0	0	81	21:00	59	64	0	0	123				
09:15	28	46	0	0	74	21:15	66	43	0	0	109				
09:30	32	69	0	0	101	21:30	51	53	0	0	104				
09:45	20	113	61	224	81	337	21:45	70	246	45	205	0	0	115	451
10:00	40	79	0	0	119	22:00	54	42	0	0	96				
10:15	33	54	0	0	87	22:15	59	27	0	0	86				
10:30	39	62	0	0	101	22:30	62	36	0	0	98				
10:45	39	151	57	252	96	403	22:45	47	222	39	144	0	0	86	366
11:00	46	64	0	0	110	23:00	57	38	0	0	95				
11:15	46	64	0	0	110	23:15	49	38	0	0	87				
11:30	62	70	0	0	132	23:30	32	41	0	0	73				
11:45	48	202	61	259	109	461	23:45	42	180	17	134	0	0	59	314
<b>TOTALS</b>	<b>1058</b>	<b>1357</b>			<b>2415</b>	<b>TOTALS</b>	<b>2971</b>	<b>2586</b>			<b>5557</b>				
<b>SPLIT %</b>	<b>43.8%</b>	<b>56.2%</b>			<b>30.3%</b>	<b>SPLIT %</b>	<b>53.5%</b>	<b>46.5%</b>			<b>69.7%</b>				

DAILY TOTALS					NB	SB	EB	WB	Total
					4,029	3,943	0	0	7,972

AM Peak Hour	11:30	11:15			11:15	PM Peak Hour	18:15	13:00			19:00
AM Pk Volume	212	274			477	PM Pk Volume	309	273			538
Pk Hr Factor	0.855	0.867			0.903	Pk Hr Factor	0.909	0.758			0.954
7 - 9 Volume	135	281	0	0	416	4 - 6 Volume	491	456	0	0	947
7 - 9 Peak Hour	08:00	08:00			08:00	4 - 6 Peak Hour	17:00	17:00			17:00
7 - 9 Pk Volume	79	165	0	0	244	4 - 6 Pk Volume	260	239	0	0	499
Pk Hr Factor	0.760	0.688	0.000	0.000	0.709	Pk Hr Factor	0.942	0.919	0.000	0.000	0.982









**SPEED**

NW 102nd Ave N/O NW 78th St/NW 77th Terrace

Day: Sunday  
Date: 5/1/2022City: Doral  
Project #: FL22\_140190\_005n**North Bound**

Time	< 15	15 - 19	20 - 24	25 - 29	30 - 34	35 - 39	40 - 44	45 - 49	50 - 54	55 - 59	60 - 64	65 - 69	70 +	Total
00:00 AM	0	0	3	9	47	43	24	10	3	0	0	0	0	139
01:00	0	0	3	11	30	34	16	7	3	0	0	0	0	104
02:00	0	0	0	5	18	21	16	2	3	0	0	0	0	65
03:00	0	0	0	3	12	12	8	2	1	0	0	0	0	38
04:00	0	1	0	3	9	4	11	1	2	0	0	0	0	31
05:00	0	0	2	1	9	9	7	4	0	1	0	0	0	33
06:00	0	0	1	9	10	4	3	3	3	0	0	0	0	33
07:00	0	0	0	4	14	9	8	4	1	0	0	0	0	40
08:00	0	0	1	3	12	14	11	1	1	0	0	0	0	43
09:00	0	0	2	6	21	24	16	3	2	0	0	0	0	74
10:00	0	0	1	5	25	34	22	7	2	0	0	0	0	96
11:00	0	0	0	4	30	54	25	9	6	1	0	0	0	129
12:00 PM	0	2	5	13	37	56	38	16	6	1	0	0	0	174
13:00	0	0	0	16	46	73	59	14	3	1	0	0	0	212
14:00	0	0	2	13	35	78	52	13	2	1	0	0	0	196
15:00	0	0	2	10	54	79	47	13	5	1	0	0	0	211
16:00	0	0	0	13	36	83	52	11	3	0	0	0	0	198
17:00	0	0	1	15	31	78	56	12	4	0	0	0	0	197
18:00	0	0	2	20	62	93	60	14	4	1	0	0	0	256
19:00	0	0	2	19	75	106	47	8	2	0	0	0	0	259
20:00	0	0	4	23	87	101	39	5	1	1	0	0	0	261
21:00	0	0	0	15	61	100	41	10	2	0	0	0	0	229
22:00	0	0	2	13	39	75	42	9	0	1	0	0	0	181
23:00	0	0	1	15	28	41	28	2	1	0	0	0	0	116
<b>Totals</b>		<b>3</b>	<b>34</b>	<b>248</b>	<b>828</b>	<b>1225</b>	<b>728</b>	<b>180</b>	<b>60</b>	<b>9</b>				<b>3315</b>
<b>% of Totals</b>		0%	1%	7%	25%	37%	22%	5%	2%	0%				100%

<b>AM Volumes</b>	0	1	13	63	237	262	167	53	27	2	0	0	0	825			
<b>% AM</b>		0%	0%	2%	7%	8%	5%	2%	1%	0%				25%			
<b>AM Peak Hour</b>		04:00		01:00		11:00	11:00		11:00	05:00							
<b>Volume</b>		1	3	11	47	54	25	10	6	1				139			
<b>PM Volumes</b>	0	2	21	185	591	963	561	127	33	7	0	0	0	2490			
<b>% PM</b>		0%	1%	6%	18%	29%	17%	4%	1%	0%				75%			
<b>PM Peak Hour</b>		12:00	12:00	20:00	20:00	19:00	18:00	12:00	12:00	12:00				20:00			
<b>Volume</b>		2	5	23	87	106	60	16	6	1				261			
<b>Directional Peak Periods</b>		<b>AM 7-9</b>				<b>NOON 12-2</b>				<b>PM 4-6</b>				<b>Off Peak Volumes</b>			
<b>All Speeds</b>		Volume		%		Volume		%		Volume		%		Volume		%	
		83		↔ 3%		386		↔ 12%		395		↔ 12%		2451		↔ 74%	

Street Name	Direction	Percentiles					ADT
		15th	50th	Average	85th	95th	
NW 102nd Ave	North Bound	31	37	37	43	47	3315
NW 102nd Ave	South Bound	30	35	35	41	44	3196

**SPEED**

NW 102nd Ave N/O NW 78th St/NW 77th Terrace

Day: Sunday  
Date: 5/1/2022City: Doral  
Project #: FL22\_140190\_005s**South Bound**

Time	< 15	15 - 19	20 - 24	25 - 29	30 - 34	35 - 39	40 - 44	45 - 49	50 - 54	55 - 59	60 - 64	65 - 69	70 +	Total
00:00 AM	0	1	2	8	23	28	13	2	1	0	0	0	0	78
01:00	0	0	1	6	20	20	12	0	0	0	0	0	0	59
02:00	0	0	2	3	13	19	3	1	0	0	0	0	0	41
03:00	0	0	0	4	11	11	3	2	0	1	0	0	0	32
04:00	0	0	0	4	5	12	4	1	0	0	0	0	0	26
05:00	0	1	0	3	6	8	9	1	0	0	0	0	0	28
06:00	0	1	1	10	19	16	6	3	0	1	0	0	0	57
07:00	2	4	1	10	26	14	7	3	2	0	0	0	0	69
08:00	0	2	1	15	37	37	29	1	1	0	0	0	0	123
09:00	0	5	2	21	37	57	17	8	2	1	0	0	0	150
10:00	2	1	2	20	71	65	20	4	0	0	0	0	0	185
11:00	2	6	2	10	82	83	28	7	0	1	0	0	0	221
12:00 PM	0	0	1	40	69	87	32	3	0	0	0	0	0	232
13:00	0	0	1	12	70	81	40	6	0	0	0	0	0	210
14:00	0	2	2	27	82	79	33	3	0	0	0	0	0	228
15:00	1	1	2	26	67	93	35	7	0	0	0	0	0	232
16:00	0	0	0	13	59	63	26	5	0	0	0	0	0	166
17:00	0	0	1	15	47	67	32	9	1	0	0	0	0	172
18:00	0	2	0	23	62	65	24	2	1	0	0	0	0	179
19:00	1	0	1	34	66	62	20	4	1	0	0	0	0	189
20:00	0	2	11	35	70	51	12	5	1	1	0	0	0	188
21:00	1	0	0	29	59	43	20	1	0	0	0	0	0	153
22:00	0	0	1	9	36	51	12	3	1	0	0	0	0	113
23:00	0	0	0	8	32	15	7	2	1	0	0	0	0	65
<b>Totals</b>	<b>9</b>	<b>28</b>	<b>34</b>	<b>385</b>	<b>1069</b>	<b>1127</b>	<b>444</b>	<b>83</b>	<b>12</b>	<b>5</b>				<b>3196</b>
% of Totals	0%	1%	1%	12%	33%	35%	14%	3%	0%	0%				100%

<b>AM Volumes</b>	6	21	14	114	350	370	151	33	6	4	0	0	0	1069	
% AM	0%	1%	0%	4%	11%	12%	5%	1%	0%	0%				33%	
<b>AM Peak Hour</b>	07:00	11:00		09:00	11:00	11:00	08:00	09:00	07:00	03:00				11:00	
<b>Volume</b>	2	6	2	21	82	83	29	8	2	1				221	
<b>PM Volumes</b>	3	7	20	271	719	757	293	50	6	1	0	0	0	2127	
% PM	0%	0%	1%	8%	22%	24%	9%	2%	0%	0%				67%	
<b>PM Peak Hour</b>	15:00	14:00	20:00	12:00	14:00	15:00	13:00	17:00	17:00	20:00				12:00	
<b>Volume</b>	1	2	11	40	82	93	40	9	1	1				232	
<b>Directional Peak Periods All Speeds</b>			<b>AM 7-9</b>				<b>NOON 12-2</b>				<b>PM 4-6</b>			<b>Off Peak Volumes</b>	
			Volume		%	Volume		%	Volume		%	Volume		%	
			192	↔	6%	442	↔	14%	338	↔	11%	2224	↔	70%	

Street Name	Direction	Percentiles					ADT
		15th	50th	Average	85th	95th	
NW 102nd Ave	North Bound	31	37	37	43	47	3315
NW 102nd Ave	South Bound	30	35	35	41	44	3196

**SPEED**

NW 102nd Ave N/O NW 78th St/NW 77th Terrace

Day: Sunday  
Date: 5/1/2022City: Doral  
Project #: FL22\_140190\_005**Summary**

Time	< 15	15 - 19	20 - 24	25 - 29	30 - 34	35 - 39	40 - 44	45 - 49	50 - 54	55 - 59	60 - 64	65 - 69	70 +	Total
00:00 AM	0	1	5	17	70	71	37	12	4	0	0	0	0	217
01:00	0	0	4	17	50	54	28	7	3	0	0	0	0	163
02:00	0	0	2	8	31	40	19	3	3	0	0	0	0	106
03:00	0	0	0	7	23	23	11	4	1	1	0	0	0	70
04:00	0	1	0	7	14	16	15	2	2	0	0	0	0	57
05:00	0	1	2	4	15	17	16	5	0	1	0	0	0	61
06:00	0	1	2	19	29	20	9	6	3	1	0	0	0	90
07:00	2	4	1	14	40	23	15	7	3	0	0	0	0	109
08:00	0	2	2	18	49	51	40	2	2	0	0	0	0	166
09:00	0	5	4	27	58	81	33	11	4	1	0	0	0	224
10:00	2	1	3	25	96	99	42	11	2	0	0	0	0	281
11:00	2	6	2	14	112	137	53	16	6	2	0	0	0	350
12:00 PM	0	2	6	53	106	143	70	19	6	1	0	0	0	406
13:00	0	0	1	28	116	154	99	20	3	1	0	0	0	422
14:00	0	2	4	40	117	157	85	16	2	1	0	0	0	424
15:00	1	1	4	36	121	172	82	20	5	1	0	0	0	443
16:00	0	0	0	26	95	146	78	16	3	0	0	0	0	364
17:00	0	0	2	30	78	145	88	21	5	0	0	0	0	369
18:00	0	2	2	43	124	158	84	16	5	1	0	0	0	435
19:00	1	0	3	53	141	168	67	12	3	0	0	0	0	448
20:00	0	2	15	58	157	152	51	10	2	2	0	0	0	449
21:00	1	0	0	44	120	143	61	11	2	0	0	0	0	382
22:00	0	0	3	22	75	126	54	12	1	1	0	0	0	294
23:00	0	0	1	23	60	56	35	4	2	0	0	0	0	181
<b>Totals</b>	<b>9</b>	<b>31</b>	<b>68</b>	<b>633</b>	<b>1897</b>	<b>2352</b>	<b>1172</b>	<b>263</b>	<b>72</b>	<b>14</b>				<b>6511</b>
<b>% of Totals</b>	<b>0%</b>	<b>0%</b>	<b>1%</b>	<b>10%</b>	<b>29%</b>	<b>36%</b>	<b>18%</b>	<b>4%</b>	<b>1%</b>	<b>0%</b>				<b>100%</b>

<b>AM Volumes</b>	6	22	27	177	587	632	318	86	33	6	0	0	0	1894
<b>% AM</b>	0%	0%	0%	3%	9%	10%	5%	1%	1%	0%				29%
<b>AM Peak Hour</b>	07:00	11:00		09:00	11:00	11:00	11:00	11:00	11:00	11:00				11:00
<b>Volume</b>	2	6	5	27	112	137	53	16	6	2				350
<b>PM Volumes</b>	3	9	41	456	1310	1720	854	177	39	8	0	0	0	4617
<b>% PM</b>	0%	0%	1%	7%	20%	26%	13%	3%	1%	0%				71%
<b>PM Peak Hour</b>	15:00	12:00	20:00	20:00	20:00	15:00	13:00	17:00	12:00	20:00				20:00
<b>Volume</b>	1	2	15	58	157	172	99	21	6	2				449

Directional Peak Periods All Speeds	AM 7-9		NOON 12-2		PM 4-6		Off Peak Volumes	
	Volume	%	Volume	%	Volume	%	Volume	%
	275	↔ 4%	828	↔ 13%	733	↔ 11%	4675	↔ 72%

Street Name	Direction	Percentiles					
		15th	50th	Average	85th	95th	ADT
NW 102nd Ave	Summary	31	36	36	42	45	6511

**VOLUME**

NW 102nd Ave N/O NW 78th St/NW 77th Terrace

Day: Sunday  
 Date: 5/1/2022

City: Doral  
 Project #: FL22\_140190\_005

DAILY TOTALS					NB	SB	EB	WB	Total		
					3,315	3,196	0	0	6,511		
AM Period	NB	SB	EB	WB	TOTAL	PM Period	NB	SB	EB	WB	TOTAL
00:00	40	24	0	0	64	12:00	45	57	0	0	102
00:15	30	19	0	0	49	12:15	38	59	0	0	97
00:30	36	16	0	0	52	12:30	43	54	0	0	97
00:45	33	139	19	78	217	12:45	48	174	62	232	406
01:00	28	20	0	0	48	13:00	39	56	0	0	95
01:15	28	12	0	0	40	13:15	66	57	0	0	123
01:30	26	16	0	0	42	13:30	58	60	0	0	118
01:45	22	104	11	59	163	13:45	49	212	37	210	422
02:00	23	9	0	0	32	14:00	40	57	0	0	97
02:15	19	13	0	0	32	14:15	50	46	0	0	96
02:30	13	6	0	0	19	14:30	61	64	0	0	125
02:45	10	65	13	41	106	14:45	45	196	61	228	424
03:00	10	5	0	0	15	15:00	58	57	0	0	115
03:15	12	13	0	0	25	15:15	51	53	0	0	104
03:30	9	9	0	0	18	15:30	52	66	0	0	118
03:45	7	38	5	32	70	15:45	50	211	56	232	443
04:00	10	6	0	0	16	16:00	62	40	0	0	102
04:15	10	4	0	0	14	16:15	43	47	0	0	90
04:30	7	6	0	0	13	16:30	50	44	0	0	94
04:45	4	31	10	26	57	16:45	43	198	35	166	364
05:00	6	9	0	0	15	17:00	62	43	0	0	105
05:15	10	8	0	0	18	17:15	49	52	0	0	101
05:30	11	8	0	0	19	17:30	37	43	0	0	80
05:45	6	33	3	28	61	17:45	49	197	34	172	369
06:00	10	8	0	0	18	18:00	69	36	0	0	105
06:15	11	12	0	0	23	18:15	59	48	0	0	107
06:30	6	18	0	0	24	18:30	60	52	0	0	112
06:45	6	33	19	57	90	18:45	68	256	43	179	435
07:00	3	18	0	0	21	19:00	57	45	0	0	102
07:15	7	12	0	0	19	19:15	66	44	0	0	110
07:30	16	19	0	0	35	19:30	64	56	0	0	120
07:45	14	40	20	69	109	19:45	72	259	44	189	448
08:00	11	20	0	0	31	20:00	64	53	0	0	117
08:15	12	34	0	0	46	20:15	67	45	0	0	112
08:30	5	35	0	0	40	20:30	60	47	0	0	107
08:45	15	43	34	123	166	20:45	70	261	43	188	449
09:00	19	30	0	0	49	21:00	67	48	0	0	115
09:15	16	35	0	0	51	21:15	51	35	0	0	86
09:30	20	43	0	0	63	21:30	45	33	0	0	78
09:45	19	74	42	150	224	21:45	66	229	37	153	382
10:00	26	47	0	0	73	22:00	48	35	0	0	83
10:15	22	46	0	0	68	22:15	41	28	0	0	69
10:30	19	44	0	0	63	22:30	45	31	0	0	76
10:45	29	96	48	185	281	22:45	47	181	19	113	294
11:00	28	42	0	0	70	23:00	39	24	0	0	63
11:15	35	57	0	0	92	23:15	34	19	0	0	53
11:30	32	58	0	0	90	23:30	26	13	0	0	39
11:45	34	129	64	221	350	23:45	17	116	9	65	181
<b>TOTALS</b>	<b>825</b>	<b>1069</b>			<b>1894</b>	<b>TOTALS</b>	<b>2490</b>	<b>2127</b>			<b>4617</b>
<b>SPLIT %</b>	<b>43.6%</b>	<b>56.4%</b>			<b>29.1%</b>	<b>SPLIT %</b>	<b>53.9%</b>	<b>46.1%</b>			<b>70.9%</b>

DAILY TOTALS					NB	SB	EB	WB	Total
					3,315	3,196	0	0	6,511
AM Peak Hour	11:45	11:30			11:45	PM Peak Hour	19:30	14:45	19:30
AM Pk Volume	160	238			394	PM Pk Volume	267	237	465
Pk Hr Factor	0.889	0.930			0.966	Pk Hr Factor	0.927	0.898	0.969
7 - 9 Volume	83	192	0	0	275	4 - 6 Volume	395	338	733
7 - 9 Peak Hour	07:30	08:00			08:00	4 - 6 Peak Hour	16:30	16:30	16:30
7 - 9 Pk Volume	53	123	0	0	166	4 - 6 Pk Volume	204	174	378
Pk Hr Factor	0.828	0.879	0.000	0.000	0.847	Pk Hr Factor	0.823	0.837	0.900

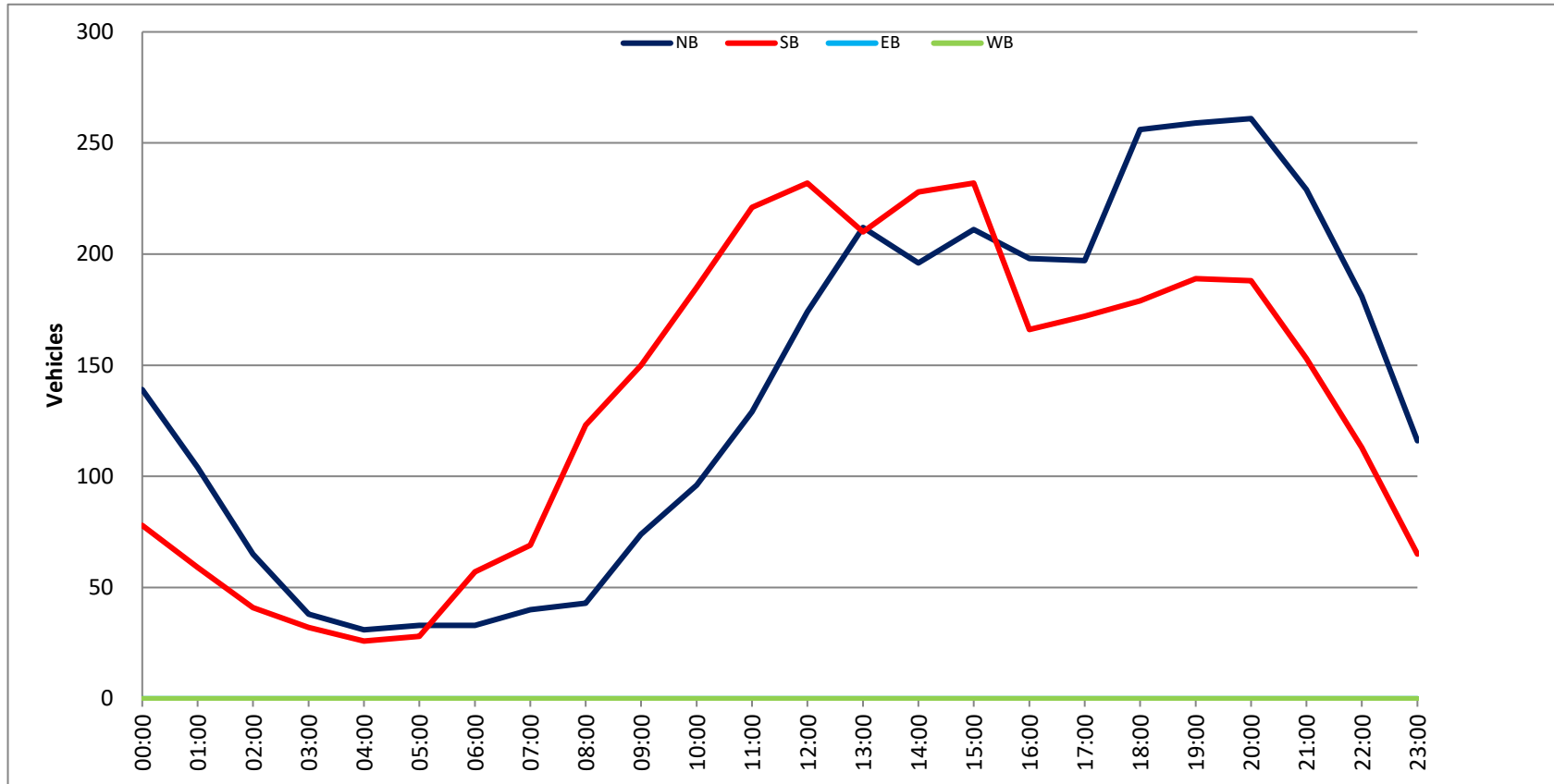




Table with 14 columns (Time, <15, 15-19, 20-24, 25-29, 30-34, 35-39, 40-44, 45-49, 50-54, 55-59, 60-64, 65-69, 70+, Total) and 240 rows (Time slots from 00:00 AM to 23:45). Includes a Totals row at the bottom of the table.

Summary table with columns for AM Volumes, % AM, PM Volumes, % PM, Directional Peak Periods (All Classes, AM 7-9, NOON 12-2, PM 4-6, Off Peak Volumes), and % of Totals.

Table with 7 columns (Street Name, Direction, 15th, 50th, Average, 85th, 95th, ADT) and 2 rows (NW 102nd Ave North Bound, NW 102nd Ave South Bound).



**SPEED**

NW 102nd Ave N/O NW 78th St/NW 77th Terrace

Day: Monday  
Date: 5/2/2022City: Doral  
Project #: FL22\_140190\_005n**North Bound**

Time	< 15	15 - 19	20 - 24	25 - 29	30 - 34	35 - 39	40 - 44	45 - 49	50 - 54	55 - 59	60 - 64	65 - 69	70 +	Total
00:00 AM	0	0	0	2	14	21	12	7	2	0	0	0	0	58
01:00	0	0	0	5	2	11	8	0	0	1	0	0	0	27
02:00	0	0	0	2	5	3	9	2	1	0	0	0	0	22
03:00	0	0	1	3	9	6	2	4	1	0	0	0	0	26
04:00	0	0	0	4	3	21	11	1	0	0	0	0	0	40
05:00	0	0	1	2	8	27	19	4	1	0	0	0	0	62
06:00	0	0	3	18	37	50	14	9	4	1	0	0	0	136
07:00	0	3	27	60	131	82	30	3	0	0	0	0	0	336
08:00	15	48	103	73	23	4	1	0	1	1	0	0	0	269
09:00	0	3	11	39	68	45	16	2	1	0	0	0	0	185
10:00	0	3	7	35	62	52	18	2	1	1	0	0	0	181
11:00	0	0	12	32	61	64	23	3	0	1	0	0	0	196
12:00 PM	0	0	3	18	54	72	30	11	1	1	0	0	0	190
13:00	6	30	57	45	51	43	20	2	1	0	0	0	0	255
14:00	12	57	98	60	37	9	5	0	0	0	0	0	0	278
15:00	4	19	54	72	78	80	31	6	0	0	0	0	0	344
16:00	0	0	5	26	87	145	69	12	0	0	0	0	0	344
17:00	0	0	1	27	82	155	86	26	3	0	0	0	0	380
18:00	0	0	3	32	133	176	82	20	2	2	0	0	0	450
19:00	0	0	1	46	138	138	53	8	3	0	0	0	0	387
20:00	0	0	2	34	116	112	40	9	3	0	0	0	0	316
21:00	0	0	3	21	106	87	31	6	1	2	0	0	0	257
22:00	0	0	3	21	64	69	29	4	2	3	0	0	0	195
23:00	0	0	2	9	24	40	15	8	1	2	0	0	0	101
<b>Totals</b>	<b>37</b>	<b>163</b>	<b>397</b>	<b>686</b>	<b>1393</b>	<b>1512</b>	<b>654</b>	<b>149</b>	<b>29</b>	<b>15</b>				<b>5035</b>
<b>% of Totals</b>	<b>1%</b>	<b>3%</b>	<b>8%</b>	<b>14%</b>	<b>28%</b>	<b>30%</b>	<b>13%</b>	<b>3%</b>	<b>1%</b>	<b>0%</b>				<b>100%</b>

<b>AM Volumes</b>	15	57	165	275	423	386	163	37	12	5	0	0	0	1538
<b>% AM</b>	0%	1%	3%	5%	8%	8%	3%	1%	0%	0%				31%
<b>AM Peak Hour</b>	08:00	08:00	08:00	08:00	07:00	07:00	07:00	06:00	06:00	01:00				07:00
<b>Volume</b>	15	48	103	73	131	82	30	9	4	1				336
<b>PM Volumes</b>	22	106	232	411	970	1126	491	112	17	10	0	0	0	3497
<b>% PM</b>	0%	2%	5%	8%	19%	22%	10%	2%	0%	0%				69%
<b>PM Peak Hour</b>	14:00	14:00	14:00	15:00	19:00	18:00	17:00	17:00	17:00	22:00				18:00
<b>Volume</b>	12	57	98	72	138	176	86	26	3	3				450
<b>Directional Peak Periods</b>			<b>AM 7-9</b>				<b>NOON 12-2</b>				<b>PM 4-6</b>		<b>Off Peak Volumes</b>	
<b>All Speeds</b>			Volume		%		Volume		%		Volume		%	
			605		↔ 12%		445		↔ 9%		724		↔ 14%	
											3261		↔ 65%	

Street Name	Direction	Percentiles					
		15th	50th	Average	85th	95th	ADT
NW 102nd Ave	North Bound	26	34	34	41	45	5035
NW 102nd Ave	South Bound	22	32	31	39	43	4749

**SPEED**

NW 102nd Ave N/O NW 78th St/NW 77th Terrace

Day: Monday  
Date: 5/2/2022City: Doral  
Project #: FL22\_140190\_005s**South Bound**

Time	< 15	15 - 19	20 - 24	25 - 29	30 - 34	35 - 39	40 - 44	45 - 49	50 - 54	55 - 59	60 - 64	65 - 69	70 +	Total
00:00 AM	0	0	0	5	15	11	7	2	0	2	0	0	0	42
01:00	0	0	0	3	4	9	3	1	1	0	0	0	0	21
02:00	0	0	1	2	6	3	4	1	0	0	0	0	0	17
03:00	0	0	0	0	5	5	4	1	0	0	0	0	0	15
04:00	0	0	0	2	4	6	6	5	0	0	0	0	0	23
05:00	0	1	2	9	21	20	12	3	2	0	0	0	0	70
06:00	2	0	5	15	76	63	31	2	0	0	0	0	0	194
07:00	14	13	48	141	173	74	18	1	0	0	0	0	0	482
08:00	112	80	68	63	79	50	18	3	0	0	0	0	0	473
09:00	2	7	27	50	90	74	10	5	0	0	0	0	0	265
10:00	0	0	6	30	92	83	28	4	1	0	0	0	0	244
11:00	0	1	11	28	80	70	17	2	0	0	0	0	0	209
12:00 PM	0	2	15	56	77	56	20	3	0	0	0	0	0	229
13:00	27	41	32	37	36	21	12	3	1	0	0	0	0	210
14:00	47	128	100	47	18	5	0	0	0	0	0	0	0	345
15:00	21	30	48	63	78	38	11	3	0	0	0	0	0	292
16:00	0	5	11	69	94	78	32	2	0	1	0	0	0	292
17:00	0	0	10	52	129	98	26	5	1	1	0	0	0	322
18:00	1	0	22	47	95	91	24	1	1	0	0	0	0	282
19:00	0	1	9	66	105	42	12	4	1	0	0	0	0	240
20:00	0	0	5	39	71	43	15	5	1	0	0	0	0	179
21:00	1	3	10	18	38	55	13	5	0	0	0	0	0	143
22:00	2	0	3	15	33	36	12	2	1	0	0	0	0	104
23:00	0	0	3	8	18	18	7	1	1	0	0	0	0	56
<b>Totals</b>	<b>229</b>	<b>312</b>	<b>436</b>	<b>865</b>	<b>1437</b>	<b>1049</b>	<b>342</b>	<b>64</b>	<b>11</b>	<b>4</b>				<b>4749</b>
% of Totals	5%	7%	9%	18%	30%	22%	7%	1%	0%	0%				100%

<b>AM Volumes</b>	130	102	168	348	645	468	158	30	4	2	0	0	0	2055			
<b>% AM</b>	3%	2%	4%	7%	14%	10%	3%	1%	0%	0%				43%			
<b>AM Peak Hour</b>	08:00	08:00	08:00	07:00	07:00	10:00	06:00	04:00	05:00					07:00			
<b>Volume</b>	112	80	68	141	173	83	31	5	2	2				482			
<b>PM Volumes</b>	99	210	268	517	792	581	184	34	7	2	0	0	0	2694			
<b>% PM</b>	2%	4%	6%	11%	17%	12%	4%	1%	0%	0%				57%			
<b>PM Peak Hour</b>	14:00	14:00	14:00	16:00	17:00	17:00	16:00	17:00	13:00	16:00				14:00			
<b>Volume</b>	47	128	100	69	129	98	32	5	1	1				345			
<b>Directional Peak Periods</b>		<b>AM 7-9</b>				<b>NOON 12-2</b>				<b>PM 4-6</b>			<b>Off Peak Volumes</b>				
<b>All Speeds</b>		Volume		%		Volume		%		Volume		%		Volume		%	
		955		↔ 20%		439		↔ 9%		614		↔ 13%		2741		↔ 58%	

Street Name	Direction	Percentiles					ADT
		15th	50th	Average	85th	95th	
NW 102nd Ave	North Bound	26	34	34	41	45	5035
NW 102nd Ave	South Bound	22	32	31	39	43	4749

**SPEED**

NW 102nd Ave N/O NW 78th St/NW 77th Terrace

Day: Monday  
Date: 5/2/2022City: Doral  
Project #: FL22\_140190\_005**Summary**

Time	< 15	15 - 19	20 - 24	25 - 29	30 - 34	35 - 39	40 - 44	45 - 49	50 - 54	55 - 59	60 - 64	65 - 69	70 +	Total
00:00 AM	0	0	0	7	29	32	19	9	2	2	0	0	0	100
01:00	0	0	0	8	6	20	11	1	1	1	0	0	0	48
02:00	0	0	1	4	11	6	13	3	1	0	0	0	0	39
03:00	0	0	1	3	14	11	6	5	1	0	0	0	0	41
04:00	2	0	0	6	7	27	17	6	0	0	0	0	0	65
05:00	0	1	3	11	29	47	31	7	3	0	0	0	0	132
06:00	2	0	8	33	113	113	45	11	4	1	0	0	0	330
07:00	14	16	75	201	304	156	48	4	0	0	0	0	0	818
08:00	127	128	171	136	102	54	19	3	1	1	0	0	0	742
09:00	2	10	38	89	158	119	26	7	1	0	0	0	0	450
10:00	0	3	13	65	154	135	46	6	2	1	0	0	0	425
11:00	0	1	23	60	141	134	40	5	0	1	0	0	0	405
12:00 PM	0	2	18	74	131	128	50	14	1	1	0	0	0	419
13:00	33	71	89	82	87	64	32	5	2	0	0	0	0	465
14:00	59	185	198	107	55	14	5	0	0	0	0	0	0	623
15:00	25	49	102	135	156	118	42	9	0	0	0	0	0	636
16:00	0	5	16	95	181	223	101	14	0	1	0	0	0	636
17:00	0	0	11	79	211	253	112	31	4	1	0	0	0	702
18:00	1	0	25	79	228	267	106	21	3	2	0	0	0	732
19:00	0	1	10	112	243	180	65	12	4	0	0	0	0	627
20:00	0	0	7	73	187	155	55	14	4	0	0	0	0	495
21:00	1	3	13	39	144	142	44	11	1	2	0	0	0	400
22:00	2	0	6	36	97	105	41	6	3	3	0	0	0	299
23:00	0	0	5	17	42	58	22	9	2	2	0	0	0	157
<b>Totals</b>	<b>268</b>	<b>475</b>	<b>833</b>	<b>1551</b>	<b>2830</b>	<b>2561</b>	<b>996</b>	<b>213</b>	<b>40</b>	<b>19</b>				<b>9786</b>
<b>% of Totals</b>	<b>3%</b>	<b>5%</b>	<b>9%</b>	<b>16%</b>	<b>29%</b>	<b>26%</b>	<b>10%</b>	<b>2%</b>	<b>0%</b>	<b>0%</b>				<b>100%</b>

<b>AM Volumes</b>	147	159	333	623	1068	854	321	67	16	7	0	0	0	3595
<b>% AM</b>	2%	2%	3%	6%	11%	9%	3%	1%	0%	0%				37%
<b>AM Peak Hour</b>	08:00	08:00	08:00	07:00	07:00	07:00	07:00	06:00	06:00					07:00
<b>Volume</b>	127	128	171	201	304	156	48	11	4	2				818
<b>PM Volumes</b>	121	316	500	928	1762	1707	675	146	24	12	0	0	0	6191
<b>% PM</b>	1%	3%	5%	9%	18%	17%	7%	1%	0%	0%				63%
<b>PM Peak Hour</b>	14:00	14:00	14:00	15:00	19:00	18:00	17:00	17:00	17:00	22:00				18:00
<b>Volume</b>	59	185	198	135	243	267	112	31	4	3				732

Directional Peak Periods All Speeds	AM 7-9		NOON 12-2		PM 4-6		Off Peak Volumes	
	Volume	%	Volume	%	Volume	%	Volume	%
	1560	↔ 16%	884	↔ 9%	1338	↔ 14%	6004	↔ 61%

Street Name	Direction	Percentiles					
		15th	50th	Average	85th	95th	ADT
NW 102nd Ave	Summary	24	33	32	40	44	9786

**VOLUME**

NW 102nd Ave N/O NW 78th St/NW 77th Terrace

Day: Monday  
 Date: 5/2/2022

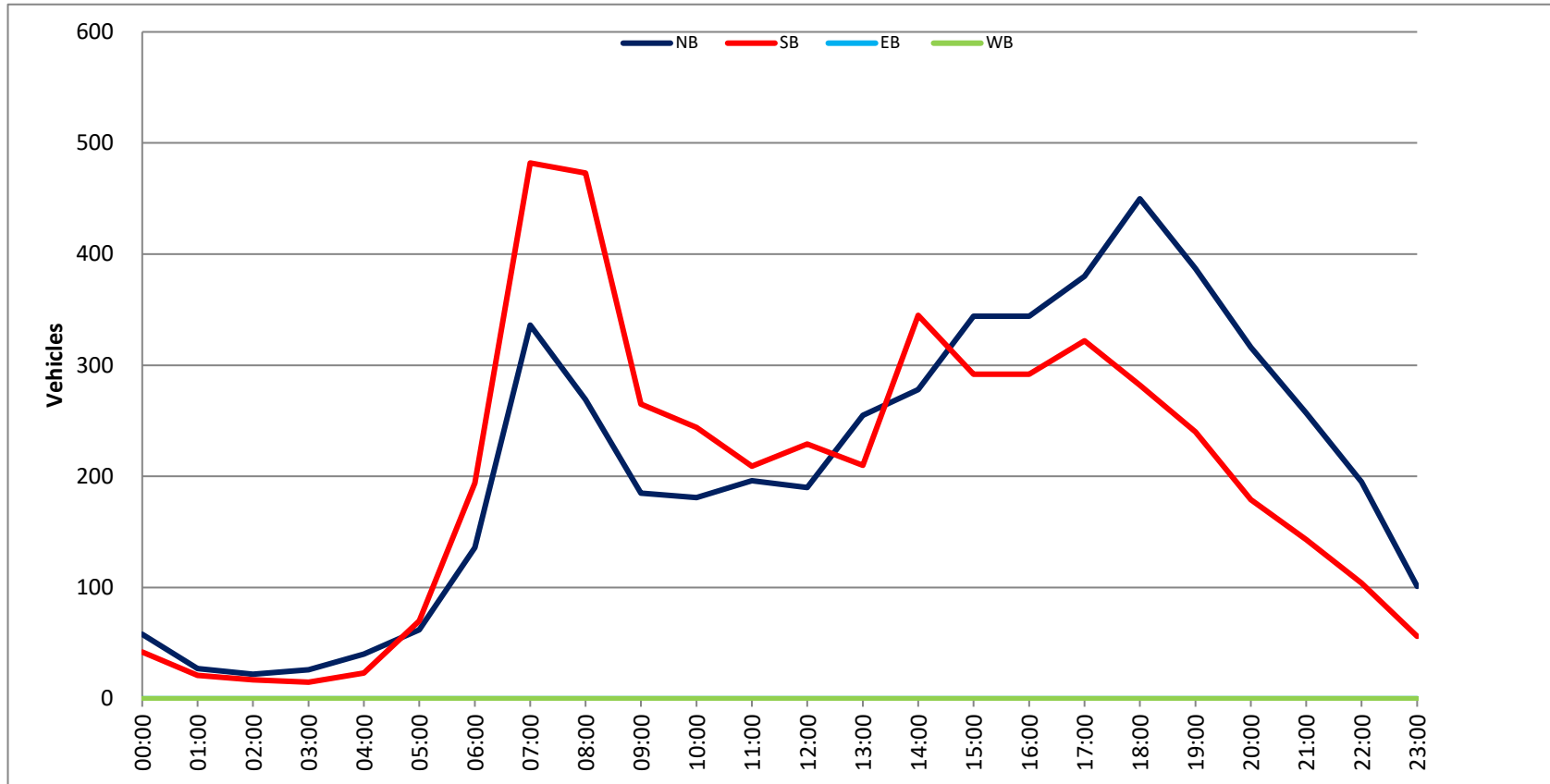
City: Doral  
 Project #: FL22\_140190\_005

DAILY TOTALS					NB	SB	EB	WB	Total
					5,035	4,749	0	0	9,784

AM Period	NB	SB	EB	WB	TOTAL	PM Period	NB	SB	EB	WB	TOTAL
00:00	13	12	0	0	25	12:00	44	53	0	0	97
00:15	17	14	0	0	31	12:15	41	52	0	0	93
00:30	17	8	0	0	25	12:30	51	60	0	0	111
00:45	11	58	8	42	119	12:45	54	190	64	229	419
01:00	9	9	0	0	18	13:00	57	52	0	0	109
01:15	8	6	0	0	14	13:15	62	51	0	0	113
01:30	5	3	0	0	8	13:30	68	41	0	0	109
01:45	5	27	3	21	56	13:45	68	255	66	210	465
02:00	8	8	0	0	16	14:00	75	47	0	0	122
02:15	5	1	0	0	6	14:15	66	83	0	0	149
02:30	2	2	0	0	4	14:30	64	109	0	0	173
02:45	7	22	6	17	52	14:45	73	278	106	345	623
03:00	11	5	0	0	16	15:00	87	63	0	0	150
03:15	4	3	0	0	7	15:15	75	78	0	0	153
03:30	10	1	0	0	11	15:30	86	77	0	0	163
03:45	1	26	6	15	48	15:45	96	344	74	292	636
04:00	4	5	0	0	9	16:00	87	77	0	0	164
04:15	8	6	0	0	14	16:15	90	80	0	0	170
04:30	8	6	0	0	14	16:30	80	73	0	0	153
04:45	20	40	6	23	89	16:45	87	344	62	292	636
05:00	3	18	0	0	21	17:00	74	106	0	0	180
05:15	13	15	0	0	28	17:15	88	61	0	0	149
05:30	10	16	0	0	26	17:30	120	77	0	0	197
05:45	36	62	21	70	189	17:45	98	380	78	322	702
06:00	21	28	0	0	49	18:00	100	70	0	0	170
06:15	22	26	0	0	48	18:15	121	57	0	0	178
06:30	28	64	0	0	92	18:30	118	72	0	0	190
06:45	65	136	76	194	371	18:45	111	450	83	282	732
07:00	110	114	0	0	224	19:00	104	61	0	0	165
07:15	82	133	0	0	215	19:15	121	63	0	0	184
07:30	66	120	0	0	186	19:30	78	57	0	0	135
07:45	78	336	115	482	911	19:45	84	387	59	240	627
08:00	70	114	0	0	184	20:00	91	44	0	0	135
08:15	78	135	0	0	213	20:15	81	48	0	0	129
08:30	65	140	0	0	205	20:30	69	42	0	0	111
08:45	56	269	84	473	882	20:45	75	316	45	179	495
09:00	59	73	0	0	132	21:00	67	33	0	0	100
09:15	45	69	0	0	114	21:15	82	43	0	0	125
09:30	46	53	0	0	99	21:30	61	34	0	0	95
09:45	35	185	70	265	555	21:45	47	257	33	143	400
10:00	46	53	0	0	99	22:00	60	29	0	0	89
10:15	46	64	0	0	110	22:15	38	29	0	0	67
10:30	49	72	0	0	121	22:30	53	27	0	0	80
10:45	40	181	55	244	520	22:45	44	195	19	104	299
11:00	38	48	0	0	86	23:00	29	18	0	0	47
11:15	49	56	0	0	105	23:15	18	19	0	0	37
11:30	50	61	0	0	111	23:30	25	11	0	0	36
11:45	59	196	44	209	508	23:45	29	101	8	56	157
<b>TOTALS</b>	<b>1538</b>	<b>2055</b>	<b>0</b>	<b>0</b>	<b>3593</b>	<b>TOTALS</b>	<b>3497</b>	<b>2694</b>	<b>0</b>	<b>0</b>	<b>6191</b>
<b>SPLIT %</b>	<b>42.8%</b>	<b>57.2%</b>	<b>0.0%</b>	<b>0.0%</b>	<b>36.7%</b>	<b>SPLIT %</b>	<b>56.5%</b>	<b>43.5%</b>	<b>0.0%</b>	<b>0.0%</b>	<b>63.3%</b>

DAILY TOTALS					NB	SB	EB	WB	Total
					5,035	4,749	0	0	9,784

AM Peak Hour	07:00	07:45	07:00	PM Peak Hour	18:15	14:15	18:30
AM Pk Volume	336	504	818	PM Pk Volume	454	361	733
Pk Hr Factor	0.764	0.900	0.913	Pk Hr Factor	0.938	0.828	0.945
7 - 9 Volume	605	955	1560	4 - 6 Volume	724	614	1338
7 - 9 Peak Hour	07:00	07:45	07:00	4 - 6 Peak Hour	17:00	17:00	17:00
7 - 9 Pk Volume	336	504	818	4 - 6 Pk Volume	380	322	702
Pk Hr Factor	0.764	0.900	0.913	Pk Hr Factor	0.792	0.759	0.891



NW 82nd St E/O NW 107th Ave







**SPEED**

NW 82nd St E/O NW 107th Ave

Day: Tuesday  
Date: 4/26/2022City: Doral  
Project #: FL22\_140190\_006e**East Bound**

Time	< 15	15 - 19	20 - 24	25 - 29	30 - 34	35 - 39	40 - 44	45 - 49	50 - 54	55 - 59	60 - 64	65 - 69	70 +	Total
00:00 AM	0	0	3	0	2	1	1	0	0	0	0	0	0	7
01:00	0	0	0	1	0	0	0	0	0	0	0	0	0	1
02:00	0	0	0	1	0	0	0	0	0	0	0	0	0	1
03:00	0	0	0	0	1	0	0	0	0	0	0	0	0	1
04:00	0	0	0	0	0	0	0	0	0	0	0	0	0	0
05:00	1	1	0	3	4	0	0	0	0	0	0	0	0	9
06:00	7	11	4	7	7	3	0	0	0	0	0	0	0	39
07:00	25	21	33	24	9	0	0	0	0	0	0	0	0	112
08:00	2	9	44	43	31	1	1	0	0	0	0	0	0	131
09:00	7	9	14	31	9	1	0	0	0	0	0	0	0	71
10:00	1	2	19	15	14	3	0	0	0	0	0	0	0	54
11:00	8	6	19	19	7	0	0	0	0	0	0	0	0	59
12:00 PM	1	6	9	28	11	5	0	0	0	0	0	0	0	60
13:00	4	2	12	26	19	3	1	0	0	0	0	0	0	67
14:00	7	11	32	27	13	2	0	0	0	0	0	0	0	92
15:00	3	6	24	39	20	4	0	0	0	0	0	0	0	96
16:00	2	3	14	24	15	6	1	0	0	0	0	0	0	65
17:00	1	5	18	50	32	7	1	0	0	0	0	0	0	114
18:00	0	3	19	48	33	6	1	0	0	0	0	0	0	110
19:00	0	3	16	29	25	3	1	0	0	0	0	0	0	77
20:00	1	1	6	31	19	1	0	0	0	0	0	0	0	59
21:00	0	1	10	38	16	6	0	0	0	0	0	0	0	71
22:00	0	0	4	10	6	3	1	0	0	0	0	0	0	24
23:00	0	0	1	7	11	2	0	1	0	0	0	0	0	22
<b>Totals</b>	<b>70</b>	<b>100</b>	<b>301</b>	<b>501</b>	<b>304</b>	<b>57</b>	<b>8</b>	<b>1</b>						<b>1342</b>
<b>% of Totals</b>	<b>5%</b>	<b>7%</b>	<b>22%</b>	<b>37%</b>	<b>23%</b>	<b>4%</b>	<b>1%</b>	<b>0%</b>						<b>100%</b>

<b>AM Volumes</b>	51	59	136	144	84	9	2	0	0	0	0	0	0	485
<b>% AM</b>	4%	4%	10%	11%	6%	1%	0%							36%
<b>AM Peak Hour</b>	07:00	07:00	08:00	08:00	08:00	06:00								08:00
<b>Volume</b>	25	21	44	43	31	3	1							131
<b>PM Volumes</b>	19	41	165	357	220	48	6	1	0	0	0	0	0	857
<b>% PM</b>	1%	3%	12%	27%	16%	4%	0%	0%						64%
<b>PM Peak Hour</b>	14:00	14:00	14:00	17:00	18:00	17:00	13:00	23:00						17:00
<b>Volume</b>	7	11	32	50	33	7	1	1						114
<b>Directional Peak Periods</b>			<b>AM 7-9</b>			<b>NOON 12-2</b>			<b>PM 4-6</b>			<b>Off Peak Volumes</b>		
<b>All Speeds</b>			Volume		%	Volume		%	Volume		%	Volume		%
			243	↔	18%	127	↔	9%	179	↔	13%	793	↔	59%

Street Name	Direction	Percentiles					ADT
		15th	50th	Average	85th	95th	
NW 82nd St	East Bound	21	27	26	33	35	1342
NW 82nd St	West Bound	21	27	27	33	36	1110

# SPEED

NW 82nd St E/O NW 107th Ave

Day: Tuesday  
Date: 4/26/2022

City: Doral  
Project #: FL22\_140190\_006w

## West Bound

Time	< 15	15 - 19	20 - 24	25 - 29	30 - 34	35 - 39	40 - 44	45 - 49	50 - 54	55 - 59	60 - 64	65 - 69	70 +	Total
00:00 AM	0	0	0	2	1	1	0	0	0	0	0	0	0	4
01:00	0	0	0	0	2	0	0	0	0	0	0	0	0	2
02:00	0	0	1	0	2	0	0	0	0	0	0	0	0	3
03:00	0	0	0	1	0	0	0	0	0	0	0	0	0	1
04:00	0	0	0	1	1	0	0	0	0	0	0	0	0	2
05:00	0	1	1	3	4	0	1	0	0	0	0	0	0	10
06:00	0	2	10	14	6	0	0	0	0	0	0	0	0	32
07:00	3	9	32	36	23	7	0	0	0	0	0	0	0	110
08:00	1	5	14	47	33	11	0	0	0	0	0	0	0	111
09:00	4	3	18	21	12	0	0	0	0	0	0	0	0	58
10:00	2	4	5	13	10	4	0	0	0	0	0	0	0	38
11:00	2	4	6	16	9	0	0	0	0	0	0	0	0	37
12:00 PM	2	6	12	19	13	1	0	0	0	0	0	0	0	53
13:00	0	6	14	15	17	3	2	0	0	0	0	0	0	57
14:00	0	5	19	27	16	4	1	0	0	0	0	0	0	72
15:00	4	9	9	29	17	8	0	0	0	0	0	0	0	76
16:00	0	2	16	23	14	5	0	0	0	0	0	0	0	60
17:00	5	15	25	35	23	2	0	0	0	0	0	0	0	105
18:00	1	5	14	33	17	7	0	0	0	0	0	0	0	77
19:00	3	1	21	37	14	3	0	0	0	0	0	0	0	79
20:00	1	0	6	20	14	1	0	0	0	0	0	0	0	42
21:00	0	1	6	20	8	3	0	0	0	0	0	0	0	38
22:00	0	2	2	9	9	2	1	0	0	0	0	0	0	25
23:00	0	0	2	8	6	2	0	0	0	0	0	0	0	18
<b>Totals</b>	<b>28</b>	<b>80</b>	<b>233</b>	<b>429</b>	<b>271</b>	<b>64</b>	<b>5</b>							<b>1110</b>
<b>% of Totals</b>	<b>3%</b>	<b>7%</b>	<b>21%</b>	<b>39%</b>	<b>24%</b>	<b>6%</b>	<b>0%</b>							<b>100%</b>

<b>AM Volumes</b>	12	28	87	154	103	23	1	0	0	0	0	0	0	408
<b>% AM</b>	1%	3%	8%	14%	9%	2%	0%							37%
<b>AM Peak Hour</b>	09:00	07:00	07:00	08:00	08:00	08:00	05:00							08:00
<b>Volume</b>	4	9	32	47	33	11	1							111
<b>PM Volumes</b>	16	52	146	275	168	41	4	0	0	0	0	0	0	702
<b>% PM</b>	1%	5%	13%	25%	15%	4%	0%							63%
<b>PM Peak Hour</b>	17:00	17:00	17:00	19:00	17:00	15:00	13:00							17:00
<b>Volume</b>	5	15	25	37	23	8	2							105

Directional Peak Periods All Speeds	AM 7-9		NOON 12-2		PM 4-6		Off Peak Volumes	
	Volume	%	Volume	%	Volume	%	Volume	%
	221	↔ 20%	110	↔ 10%	165	↔ 15%	614	↔ 55%

Street Name	Direction	Percentiles					
		15th	50th	Average	85th	95th	ADT
NW 82nd St	East Bound	21	27	26	33	35	1342
NW 82nd St	West Bound	21	27	27	33	36	1110

# SPEED

NW 82nd St E/O NW 107th Ave

Day: Tuesday  
Date: 4/26/2022

City: Doral  
Project #: FL22\_140190\_006

## Summary

Time	< 15	15 - 19	20 - 24	25 - 29	30 - 34	35 - 39	40 - 44	45 - 49	50 - 54	55 - 59	60 - 64	65 - 69	70 +	Total
00:00 AM	0	0	3	2	3	2	1	0	0	0	0	0	0	11
01:00	0	0	0	1	2	0	0	0	0	0	0	0	0	3
02:00	0	0	1	1	2	0	0	0	0	0	0	0	0	4
03:00	0	0	0	1	1	0	0	0	0	0	0	0	0	2
04:00	0	0	0	1	1	0	0	0	0	0	0	0	0	2
05:00	1	2	1	6	8	0	1	0	0	0	0	0	0	19
06:00	7	13	14	21	13	3	0	0	0	0	0	0	0	71
07:00	28	30	65	60	32	7	0	0	0	0	0	0	0	222
08:00	3	14	58	90	64	12	1	0	0	0	0	0	0	242
09:00	11	12	32	52	21	1	0	0	0	0	0	0	0	129
10:00	3	6	24	28	24	7	0	0	0	0	0	0	0	92
11:00	10	10	25	35	16	0	0	0	0	0	0	0	0	96
12:00 PM	3	12	21	47	24	6	0	0	0	0	0	0	0	113
13:00	4	8	26	41	36	6	3	0	0	0	0	0	0	124
14:00	7	16	51	54	29	6	1	0	0	0	0	0	0	164
15:00	7	15	33	68	37	12	0	0	0	0	0	0	0	172
16:00	2	5	30	47	29	11	1	0	0	0	0	0	0	125
17:00	6	20	43	85	55	9	1	0	0	0	0	0	0	219
18:00	1	8	33	81	50	13	1	0	0	0	0	0	0	187
19:00	3	4	37	66	39	6	1	0	0	0	0	0	0	156
20:00	2	1	12	51	33	2	0	0	0	0	0	0	0	101
21:00	0	2	16	58	24	9	0	0	0	0	0	0	0	109
22:00	0	2	6	19	15	5	2	0	0	0	0	0	0	49
23:00	0	0	3	15	17	4	0	1	0	0	0	0	0	40
<b>Totals</b>	<b>98</b>	<b>180</b>	<b>534</b>	<b>930</b>	<b>575</b>	<b>121</b>	<b>13</b>	<b>1</b>						<b>2452</b>
% of Totals	4%	7%	22%	38%	23%	5%	1%	0%						100%

AM Volumes	63	87	223	298	187	32	3	0	0	0	0	0	0	893
% AM	3%	4%	9%	12%	8%	1%	0%							36%
AM Peak Hour	07:00	07:00	07:00	08:00	08:00	08:00								08:00
Volume	28	30	65	90	64	12	1							242
PM Volumes	35	93	311	632	388	89	10	1	0	0	0	0	0	1559
% PM	1%	4%	13%	26%	16%	4%	0%	0%						64%
PM Peak Hour	14:00	17:00	14:00	17:00	17:00	18:00	13:00	23:00						17:00
Volume	7	20	51	85	55	13	3	1						219

Directional Peak Periods All Speeds	AM 7-9		NOON 12-2		PM 4-6		Off Peak Volumes	
	Volume	%	Volume	%	Volume	%	Volume	%
	464	↔ 19%	237	↔ 10%	344	↔ 14%	1407	↔ 57%

Street Name	Direction	Percentiles					
		15th	50th	Average	85th	95th	ADT
NW 82nd St	Summary	21	27	27	33	36	2452

**VOLUME**

NW 82nd St E/O NW 107th Ave

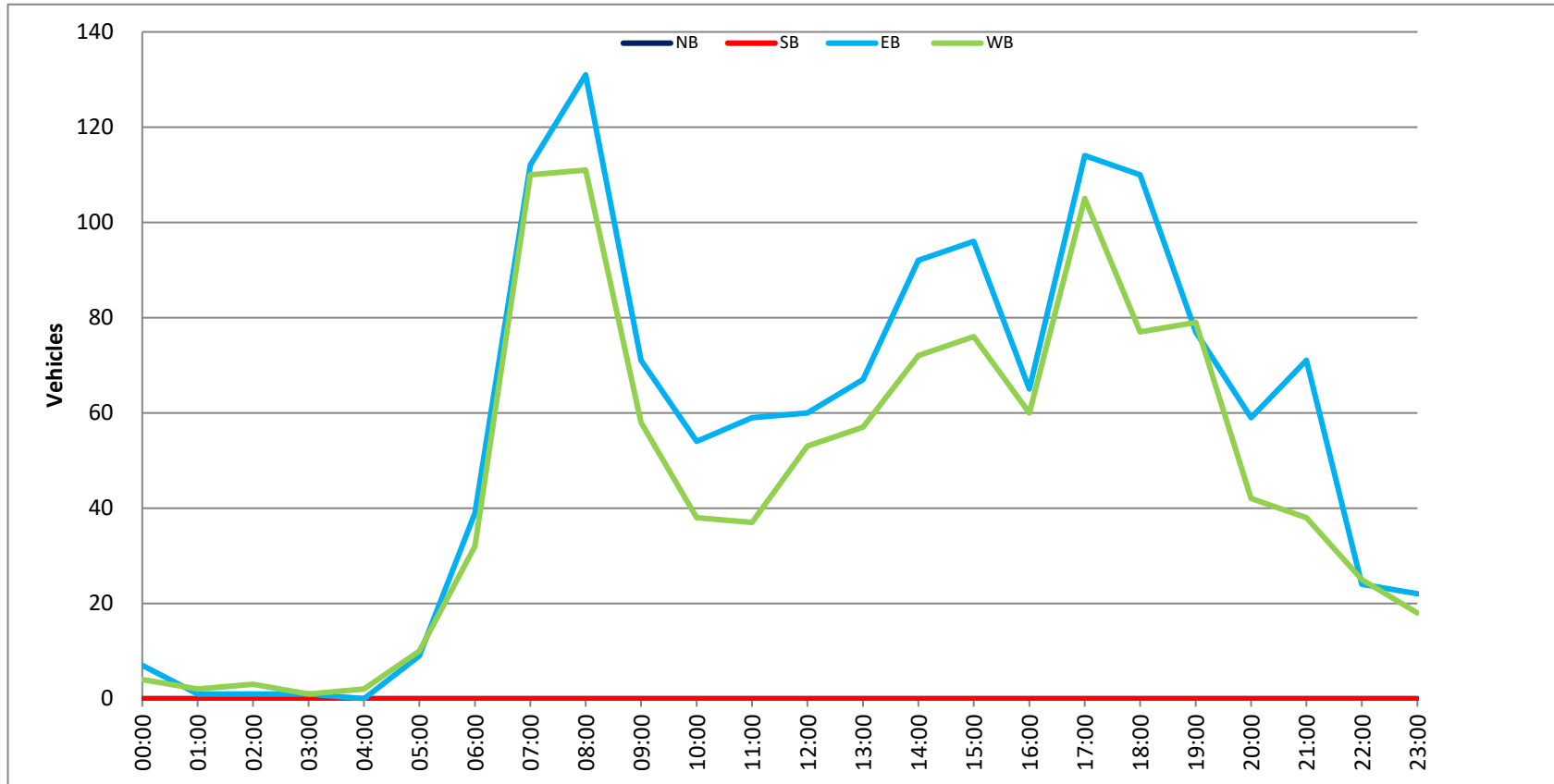
Day: Tuesday  
 Date: 4/26/2022

City: Doral  
 Project #: FL22\_140190\_006

DAILY TOTALS					NB	SB	EB	WB	Total			
					0	0	1,342	1,110	2,452			
AM Period	NB	SB	EB	WB	TOTAL	PM Period	NB	SB	EB	WB	TOTAL	
00:00	0	0	3	2	5	12:00	0	0	14	13	27	
00:15	0	0	0	1	1	12:15	0	0	8	13	21	
00:30	0	0	2	1	3	12:30	0	0	20	13	33	
00:45	0	0	2	7	4	12:45	0	0	18	60	14	53
01:00	0	0	1	1	2	13:00	0	0	18	13	31	
01:15	0	0	0	0		13:15	0	0	16	12	28	
01:30	0	0	0	1	1	13:30	0	0	12	12	24	
01:45	0	0	0	1	2	13:45	0	0	21	67	20	57
02:00	0	0	0	0		14:00	0	0	17	12	29	
02:15	0	0	1	1	2	14:15	0	0	19	28	47	
02:30	0	0	0	1	1	14:30	0	0	29	14	43	
02:45	0	0	0	1	3	14:45	0	0	27	92	18	72
03:00	0	0	0	0		15:00	0	0	23	29	52	
03:15	0	0	1	0	1	15:15	0	0	35	12	47	
03:30	0	0	0	1	1	15:30	0	0	14	21	35	
03:45	0	0	0	1	1	15:45	0	0	24	96	14	76
04:00	0	0	0	0		16:00	0	0	13	17	30	
04:15	0	0	0	0		16:15	0	0	16	15	31	
04:30	0	0	0	1	1	16:30	0	0	15	15	30	
04:45	0	0	0	1	2	16:45	0	0	21	65	13	60
05:00	0	0	1	1	2	17:00	0	0	25	25	50	
05:15	0	0	1	3	4	17:15	0	0	35	19	54	
05:30	0	0	3	1	4	17:30	0	0	28	27	55	
05:45	0	0	4	9	5	17:45	0	0	26	114	34	105
06:00	0	0	1	0	1	18:00	0	0	28	16	44	
06:15	0	0	8	7	15	18:15	0	0	26	25	51	
06:30	0	0	14	11	25	18:30	0	0	31	23	54	
06:45	0	0	16	39	14	18:45	0	0	25	110	13	77
07:00	0	0	26	48	74	19:00	0	0	24	20	44	
07:15	0	0	40	18	58	19:15	0	0	16	21	37	
07:30	0	0	26	19	45	19:30	0	0	20	18	38	
07:45	0	0	20	112	25	19:45	0	0	17	77	20	79
08:00	0	0	49	38	87	20:00	0	0	15	9	24	
08:15	0	0	35	28	63	20:15	0	0	13	11	24	
08:30	0	0	38	24	62	20:30	0	0	15	11	26	
08:45	0	0	9	131	21	20:45	0	0	16	59	11	42
09:00	0	0	19	11	30	21:00	0	0	17	11	28	
09:15	0	0	14	21	35	21:15	0	0	19	11	30	
09:30	0	0	21	12	33	21:30	0	0	24	10	34	
09:45	0	0	17	71	14	21:45	0	0	11	71	6	38
10:00	0	0	13	10	23	22:00	0	0	5	7	12	
10:15	0	0	12	7	19	22:15	0	0	7	9	16	
10:30	0	0	19	9	28	22:30	0	0	6	6	12	
10:45	0	0	10	54	12	22:45	0	0	6	24	3	25
11:00	0	0	17	9	26	23:00	0	0	9	5	14	
11:15	0	0	13	9	22	23:15	0	0	7	2	9	
11:30	0	0	17	9	26	23:30	0	0	4	8	12	
11:45	0	0	12	59	10	23:45	0	0	2	22	3	18
<b>TOTALS</b>			485	408	893	<b>TOTALS</b>			857	702	1559	
<b>SPLIT %</b>			54.3%	45.7%	36.4%	<b>SPLIT %</b>			55.0%	45.0%	63.6%	

DAILY TOTALS					NB	SB	EB	WB	Total
					0	0	1,342	1,110	2,452

AM Peak Hour		07:45	07:45	07:45	PM Peak Hour		17:15	17:00	17:00
AM Pk Volume		142	115	257	PM Pk Volume		117	105	219
Pk Hr Factor		0.724	0.757	0.739	Pk Hr Factor		0.836	0.772	0.913
7 - 9 Volume	0	0	243	221	4 - 6 Volume	0	0	179	165
7 - 9 Peak Hour		07:45	07:45	07:45	4 - 6 Peak Hour		17:00	17:00	17:00
7 - 9 Pk Volume	0	0	142	115	4 - 6 Pk Volume	0	0	114	105
Pk Hr Factor	0.000	0.000	0.724	0.757	Pk Hr Factor	0.000	0.000	0.814	0.772







Summary

Table with columns: Time, <15, 15-19, 20-24, 25-29, 30-34, 35-39, 40-44, 45-49, 50-54, 55-59, 60-64, 65-69, 70+, Total. Rows include hourly data from 00:00 AM to 23:45, plus summary rows for AM/PM Volumes, Directional Peak Periods, and Percentiles.

Directional Peak Periods: All Classes. Volume 465, 19%. NOON 12-2: Volume 235, 10%. PM 4-6: Volume 331, 14%. Off Peak Volumes: Volume 1407, 58%.

Summary table for Street Name: NW 82nd St. Direction: Summary. Percentiles: 15th (21), 50th (27), Average (27), 85th (33), 95th (35), ADT (2438).

# SPEED

NW 82nd St E/O NW 107th Ave

Day: Wednesday

Date: 4/27/2022

City: Doral

Project #: FL22\_140190\_006e

## East Bound

Time	< 15	15 - 19	20 - 24	25 - 29	30 - 34	35 - 39	40 - 44	45 - 49	50 - 54	55 - 59	60 - 64	65 - 69	70 +	Total
00:00 AM	0	0	2	4	3	0	0	0	0	0	0	0	0	9
01:00	0	0	0	2	1	1	0	0	0	0	0	0	0	4
02:00	0	0	2	1	2	0	0	0	0	0	0	0	0	5
03:00	0	0	0	0	1	0	0	0	0	0	0	0	0	1
04:00	0	0	1	2	1	0	0	0	0	0	0	0	0	4
05:00	0	1	1	5	3	0	0	0	0	0	0	0	0	10
06:00	5	10	5	10	9	2	0	0	0	0	0	0	0	41
07:00	13	18	32	36	9	3	0	0	0	0	0	0	0	111
08:00	1	8	27	49	32	4	1	0	0	0	0	0	0	122
09:00	1	6	17	15	12	6	0	0	0	0	0	0	0	57
10:00	9	9	19	21	15	3	0	0	0	0	0	0	0	76
11:00	6	1	10	11	13	4	0	0	0	0	0	0	0	45
12:00 PM	6	3	19	17	7	2	1	0	0	0	0	0	0	55
13:00	2	12	16	27	19	3	0	0	0	0	0	0	0	79
14:00	1	15	36	48	14	4	0	0	0	0	0	0	0	118
15:00	1	3	23	24	14	2	1	0	0	0	0	0	0	68
16:00	4	12	16	30	16	3	0	0	0	0	0	0	0	81
17:00	1	10	27	35	16	5	0	0	0	0	0	0	0	94
18:00	1	6	12	34	23	3	1	0	0	0	0	0	0	80
19:00	1	3	17	35	20	4	0	0	0	0	0	0	0	80
20:00	0	1	14	39	23	5	1	0	0	0	0	0	0	83
21:00	0	1	9	31	19	3	0	0	0	0	0	0	0	63
22:00	0	0	8	18	7	3	1	0	0	0	0	0	0	37
23:00	0	0	6	8	8	1	0	0	0	0	0	0	0	23
<b>Totals</b>	<b>52</b>	<b>119</b>	<b>319</b>	<b>502</b>	<b>287</b>	<b>61</b>	<b>6</b>							<b>1346</b>
<b>% of Totals</b>	<b>4%</b>	<b>9%</b>	<b>24%</b>	<b>37%</b>	<b>21%</b>	<b>5%</b>	<b>0%</b>							<b>100%</b>

<b>AM Volumes</b>	35	53	116	156	101	23	1	0	0	0	0	0	0	485
<b>% AM</b>	3%	4%	9%	12%	8%	2%	0%							36%
<b>AM Peak Hour</b>	07:00	07:00	07:00	08:00	08:00	09:00	08:00							08:00
<b>Volume</b>	13	18	32	49	32	6	1							122
<b>PM Volumes</b>	17	66	203	346	186	38	5	0	0	0	0	0	0	861
<b>% PM</b>	1%	5%	15%	26%	14%	3%	0%							64%
<b>PM Peak Hour</b>	12:00	14:00	14:00	14:00	18:00	17:00	12:00							14:00
<b>Volume</b>	6	15	36	48	23	5	1							118

Directional Peak Periods All Speeds	AM 7-9		NOON 12-2		PM 4-6		Off Peak Volumes	
	Volume	%	Volume	%	Volume	%	Volume	%
	233	↔ 17%	134	↔ 10%	175	↔ 13%	804	↔ 60%

Street Name	Direction	Percentiles					
		15th	50th	Average	85th	95th	ADT
NW 82nd St	East Bound	20	27	26	33	35	1346
NW 82nd St	West Bound	21	27	27	33	35	1092

**SPEED**

NW 82nd St E/O NW 107th Ave

Day: Wednesday

Date: 4/27/2022

City: Doral

Project #: FL22\_140190\_006w

**West Bound**

Time	< 15	15 - 19	20 - 24	25 - 29	30 - 34	35 - 39	40 - 44	45 - 49	50 - 54	55 - 59	60 - 64	65 - 69	70 +	Total
00:00 AM	0	0	0	3	2	0	1	0	0	0	0	0	0	6
01:00	0	0	0	3	0	0	0	1	0	0	0	0	0	4
02:00	0	0	0	0	1	0	0	0	0	0	0	0	0	1
03:00	0	0	0	0	0	0	0	0	0	0	0	0	0	0
04:00	0	1	0	1	0	0	0	0	0	0	0	0	0	2
05:00	0	1	1	6	5	0	0	0	0	0	0	0	0	13
06:00	1	1	9	15	9	3	0	0	0	0	0	0	0	38
07:00	2	6	33	37	28	5	1	0	0	0	0	0	0	112
08:00	2	6	21	57	29	5	0	0	0	0	0	0	0	120
09:00	3	4	9	20	11	1	0	0	0	0	0	0	0	48
10:00	1	6	9	14	9	2	0	0	0	0	0	0	0	41
11:00	5	6	7	14	2	3	0	0	0	0	0	0	0	37
12:00 PM	0	4	6	16	13	1	0	0	0	0	0	0	0	40
13:00	0	1	20	22	13	5	0	0	0	0	0	0	0	61
14:00	5	13	24	19	4	1	0	0	0	0	0	0	0	66
15:00	2	4	7	26	16	4	0	0	0	0	0	0	0	59
16:00	2	4	16	25	13	0	0	0	0	0	0	0	0	60
17:00	4	12	29	35	13	3	0	0	0	0	0	0	0	96
18:00	1	3	15	35	19	4	0	0	0	0	0	0	0	77
19:00	5	3	14	33	12	2	0	0	0	0	0	0	0	69
20:00	0	2	10	25	17	4	0	0	0	0	0	0	0	58
21:00	1	4	9	14	12	3	2	0	0	0	0	0	0	45
22:00	2	0	3	5	10	4	0	0	0	0	0	0	0	24
23:00	0	1	3	5	5	1	0	0	0	0	0	0	0	15
<b>Totals</b>	<b>36</b>	<b>82</b>	<b>245</b>	<b>430</b>	<b>243</b>	<b>51</b>	<b>4</b>	<b>1</b>						<b>1092</b>
<b>% of Totals</b>	<b>3%</b>	<b>8%</b>	<b>22%</b>	<b>39%</b>	<b>22%</b>	<b>5%</b>	<b>0%</b>	<b>0%</b>						<b>100%</b>

<b>AM Volumes</b>	14	31	89	170	96	19	2	1	0	0	0	0	0	422
<b>% AM</b>	1%	3%	8%	16%	9%	2%	0%	0%						39%
<b>AM Peak Hour</b>	11:00	07:00	07:00	08:00	08:00	07:00		01:00						08:00
<b>Volume</b>	5	6	33	57	29	5	1	1						120
<b>PM Volumes</b>	22	51	156	260	147	32	2	0	0	0	0	0	0	670
<b>% PM</b>	2%	5%	14%	24%	13%	3%	0%							61%
<b>PM Peak Hour</b>	14:00	14:00	17:00	17:00	18:00	13:00	21:00							17:00
<b>Volume</b>	5	13	29	35	19	5	2							96

Directional Peak Periods All Speeds	AM 7-9		NOON 12-2		PM 4-6		Off Peak Volumes	
	Volume	%	Volume	%	Volume	%	Volume	%
	232	↔ 21%	101	↔ 9%	156	↔ 14%	603	↔ 55%

Street Name	Direction	Percentiles					
		15th	50th	Average	85th	95th	ADT
NW 82nd St	East Bound	20	27	26	33	35	1346
NW 82nd St	West Bound	21	27	27	33	35	1092

# SPEED

NW 82nd St E/O NW 107th Ave

Day: Wednesday  
Date: 4/27/2022

City: Doral  
Project #: FL22\_140190\_006

## Summary

Time	< 15	15 - 19	20 - 24	25 - 29	30 - 34	35 - 39	40 - 44	45 - 49	50 - 54	55 - 59	60 - 64	65 - 69	70 +	Total
00:00 AM	0	0	2	7	5	0	1	0	0	0	0	0	0	15
01:00	0	0	0	5	1	1	0	1	0	0	0	0	0	8
02:00	0	0	2	1	3	0	0	0	0	0	0	0	0	6
03:00	0	0	0	0	1	0	0	0	0	0	0	0	0	1
04:00	0	1	1	3	1	0	0	0	0	0	0	0	0	6
05:00	0	2	2	11	8	0	0	0	0	0	0	0	0	23
06:00	6	11	14	25	18	5	0	0	0	0	0	0	0	79
07:00	15	24	65	73	37	8	1	0	0	0	0	0	0	223
08:00	3	14	48	106	61	9	1	0	0	0	0	0	0	242
09:00	4	10	26	35	23	7	0	0	0	0	0	0	0	105
10:00	10	15	28	35	24	5	0	0	0	0	0	0	0	117
11:00	11	7	17	25	15	7	0	0	0	0	0	0	0	82
12:00 PM	6	7	25	33	20	3	1	0	0	0	0	0	0	95
13:00	2	13	36	49	32	8	0	0	0	0	0	0	0	140
14:00	6	28	60	67	18	5	0	0	0	0	0	0	0	184
15:00	3	7	30	50	30	6	1	0	0	0	0	0	0	127
16:00	6	16	32	55	29	3	0	0	0	0	0	0	0	141
17:00	5	22	56	70	29	8	0	0	0	0	0	0	0	190
18:00	2	9	27	69	42	7	1	0	0	0	0	0	0	157
19:00	6	6	31	68	32	6	0	0	0	0	0	0	0	149
20:00	0	3	24	64	40	9	1	0	0	0	0	0	0	141
21:00	1	5	18	45	31	6	2	0	0	0	0	0	0	108
22:00	2	0	11	23	17	7	1	0	0	0	0	0	0	61
23:00	0	1	9	13	13	2	0	0	0	0	0	0	0	38
<b>Totals</b>	<b>88</b>	<b>201</b>	<b>564</b>	<b>932</b>	<b>530</b>	<b>112</b>	<b>10</b>	<b>1</b>						<b>2438</b>
<b>% of Totals</b>	<b>4%</b>	<b>8%</b>	<b>23%</b>	<b>38%</b>	<b>22%</b>	<b>5%</b>	<b>0%</b>	<b>0%</b>						<b>100%</b>

<b>AM Volumes</b>	49	84	205	326	197	42	3	1	0	0	0	0	0	907
<b>% AM</b>	2%	3%	8%	13%	8%	2%	0%	0%						37%
<b>AM Peak Hour</b>	07:00	07:00	07:00	08:00	08:00	08:00		01:00						08:00
<b>Volume</b>	15	24	65	106	61	9	1	1						242
<b>PM Volumes</b>	39	117	359	606	333	70	7	0	0	0	0	0	0	1531
<b>% PM</b>	2%	5%	15%	25%	14%	3%	0%							63%
<b>PM Peak Hour</b>	12:00	14:00	14:00	17:00	18:00	20:00	21:00							17:00
<b>Volume</b>	6	28	60	70	42	9	2							190

Directional Peak Periods All Speeds	AM 7-9		NOON 12-2		PM 4-6		Off Peak Volumes	
	Volume	%	Volume	%	Volume	%	Volume	%
	465	↔ 19%	235	↔ 10%	331	↔ 14%	1407	↔ 58%

Street Name	Direction	Percentiles					
		15th	50th	Average	85th	95th	ADT
NW 82nd St	Summary	21	27	27	33	35	2438

**VOLUME**

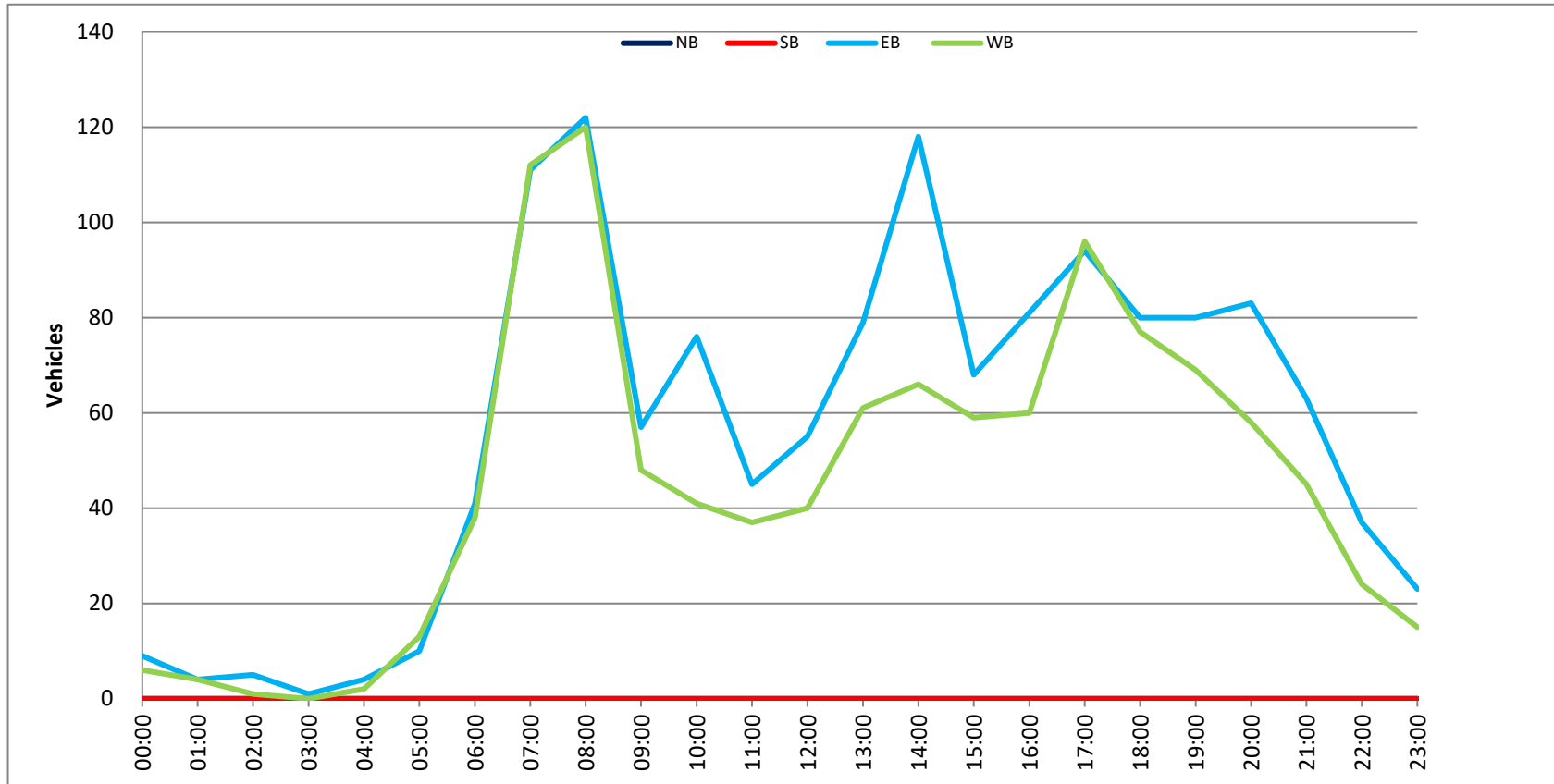
NW 82nd St E/O NW 107th Ave

Day: Wednesday  
 Date: 4/27/2022

City: Doral  
 Project #: FL22\_140190\_006

DAILY TOTALS					NB	SB	EB	WB	Total		
					0	0	1,346	1,092	2,438		
AM Period	NB	SB	EB	WB	TOTAL	PM Period	NB	SB	EB	WB	TOTAL
00:00	0	0	4	4	8	12:00	0	0	20	8	28
00:15	0	0	3	1	4	12:15	0	0	15	11	26
00:30	0	0	1	0	1	12:30	0	0	6	9	15
00:45	0	0	1	9	6	12:45	0	0	14	55	40
01:00	0	0	1	1	2	13:00	0	0	20	14	34
01:15	0	0	1	1	2	13:15	0	0	15	10	25
01:30	0	0	1	1	2	13:30	0	0	15	17	32
01:45	0	0	1	4	4	13:45	0	0	29	79	61
02:00	0	0	1	1	2	14:00	0	0	28	18	46
02:15	0	0	1	0	1	14:15	0	0	21	18	39
02:30	0	0	1	0	1	14:30	0	0	41	22	63
02:45	0	0	2	5	1	14:45	0	0	28	118	8
03:00	0	0	0	0	1	15:00	0	0	18	17	35
03:15	0	0	1	0	1	15:15	0	0	18	11	29
03:30	0	0	0	0	1	15:30	0	0	19	17	36
03:45	0	0	0	1	0	15:45	0	0	13	68	14
04:00	0	0	0	0	2	16:00	0	0	12	10	22
04:15	0	0	2	0	2	16:15	0	0	19	10	29
04:30	0	0	1	1	2	16:30	0	0	23	12	35
04:45	0	0	1	4	1	16:45	0	0	27	81	28
05:00	0	0	2	3	5	17:00	0	0	20	15	35
05:15	0	0	2	4	6	17:15	0	0	32	26	58
05:30	0	0	2	3	5	17:30	0	0	18	24	42
05:45	0	0	4	10	3	17:45	0	0	24	94	31
06:00	0	0	5	3	8	18:00	0	0	22	23	45
06:15	0	0	3	6	9	18:15	0	0	16	19	35
06:30	0	0	19	12	31	18:30	0	0	15	20	35
06:45	0	0	14	41	17	18:45	0	0	27	80	15
07:00	0	0	29	46	75	19:00	0	0	19	18	37
07:15	0	0	36	20	56	19:15	0	0	25	23	48
07:30	0	0	20	23	43	19:30	0	0	17	17	34
07:45	0	0	26	111	23	19:45	0	0	19	80	11
08:00	0	0	34	35	69	20:00	0	0	23	14	37
08:15	0	0	37	34	71	20:15	0	0	16	17	33
08:30	0	0	34	26	60	20:30	0	0	22	16	38
08:45	0	0	17	122	25	20:45	0	0	22	83	11
09:00	0	0	10	11	21	21:00	0	0	18	16	34
09:15	0	0	18	16	34	21:15	0	0	17	16	33
09:30	0	0	15	12	27	21:30	0	0	12	8	20
09:45	0	0	14	57	9	21:45	0	0	16	63	5
10:00	0	0	18	6	24	22:00	0	0	11	7	18
10:15	0	0	23	9	32	22:15	0	0	5	9	14
10:30	0	0	13	13	26	22:30	0	0	11	2	13
10:45	0	0	22	76	13	22:45	0	0	10	37	6
11:00	0	0	15	10	25	23:00	0	0	10	3	13
11:15	0	0	11	7	18	23:15	0	0	6	4	10
11:30	0	0	10	11	21	23:30	0	0	3	5	8
11:45	0	0	9	45	9	23:45	0	0	4	23	3
<b>TOTALS</b>			485	422	907	<b>TOTALS</b>			861	670	1531
<b>SPLIT %</b>			53.5%	46.5%	37.2%	<b>SPLIT %</b>			56.2%	43.8%	62.8%

DAILY TOTALS					NB	SB	EB	WB	Total		
					0	0	1,346	1,092	2,438		
AM Peak Hour			07:45	08:00	07:45	PM Peak Hour			13:45	17:15	17:15
AM Pk Volume			131	120	249	PM Pk Volume			119	104	200
Pk Hr Factor			0.885	0.857	0.877	Pk Hr Factor			0.726	0.839	0.862
7 - 9 Volume	0	0	233	232	465	4 - 6 Volume	0	0	175	156	331
7 - 9 Peak Hour			07:45	08:00	07:45	4 - 6 Peak Hour			16:30	17:00	16:45
7 - 9 Pk Volume	0	0	131	120	249	4 - 6 Pk Volume	0	0	102	96	190
Pk Hr Factor	0.000	0.000	0.885	0.857	0.877	Pk Hr Factor	0.000	0.000	0.797	0.774	0.819



East Bound														
Time	< 15	15 - 19	20 - 24	25 - 29	30 - 34	35 - 39	40 - 44	45 - 49	50 - 54	55 - 59	60 - 64	65 - 69	70 +	Total
00:00 AM	0	0	2	1	2	0	0	0	0	0	0	0	0	5
00:15	0	0	1	0	0	0	0	0	0	0	0	0	0	1
00:30	0	0	0	1	1	0	0	0	0	0	0	0	0	2
00:45	0	0	0	0	0	1	1	0	0	0	0	0	0	2
01:00	0	0	0	0	1	1	0	0	0	0	0	0	0	2
01:15	0	0	0	1	0	0	0	0	0	0	0	0	0	1
01:30	0	0	0	1	1	0	0	0	0	0	0	0	0	2
01:45	0	0	0	1	0	0	0	0	0	0	0	0	0	1
02:00	0	0	0	0	2	1	0	0	0	0	0	0	0	3
02:15	0	0	0	2	0	0	0	0	0	0	0	0	0	2
02:30	0	0	0	0	0	0	0	0	0	0	0	0	0	0
02:45	0	0	0	0	0	0	0	0	0	0	0	0	0	0
03:00	0	0	0	0	0	0	0	0	0	0	0	0	0	0
03:15	0	0	0	1	0	0	0	0	0	0	0	0	0	1
03:30	0	0	0	0	1	0	0	0	0	0	0	0	0	1
03:45	0	0	0	0	0	0	0	0	0	0	0	0	0	0
04:00	0	0	1	0	0	0	0	0	0	0	0	0	0	1
04:15	0	0	0	1	0	0	0	0	0	0	0	0	0	1
04:30	0	0	0	0	0	0	0	0	0	0	0	0	0	0
04:45	0	0	0	0	0	1	0	1	0	0	0	0	0	2
05:00	0	0	0	2	0	0	0	0	0	0	0	0	0	2
05:15	0	0	0	1	2	0	0	0	0	0	0	0	0	3
05:30	0	1	0	0	1	1	0	0	0	0	0	0	0	3
05:45	0	0	1	1	1	0	0	0	0	0	0	0	0	3
06:00	0	1	0	0	1	0	0	0	0	0	0	0	0	2
06:15	3	2	1	3	0	0	0	0	0	0	0	0	0	9
06:30	1	3	0	2	4	2	0	0	0	0	0	0	0	12
06:45	3	3	4	4	7	2	0	0	0	0	0	0	0	23
07:00	0	7	2	7	3	1	0	0	0	0	0	0	0	20
07:15	4	10	9	10	5	2	0	0	0	0	0	0	0	40
07:30	2	5	6	9	2	1	0	0	0	0	0	0	0	25
07:45	2	4	7	15	7	0	0	0	0	0	0	0	0	35
08:00	0	4	8	11	4	4	1	0	0	0	0	0	0	32
08:15	1	1	15	16	3	0	0	0	0	0	0	0	0	36
08:30	0	1	9	15	8	0	1	0	0	0	0	0	0	34
08:45	0	2	3	7	2	3	0	0	0	0	0	0	0	17
09:00	1	2	5	5	4	1	0	0	0	0	0	0	0	14
09:15	1	3	2	7	4	0	0	0	0	0	0	0	0	17
09:30	2	2	8	3	2	0	0	0	0	0	0	0	0	17
09:45	2	0	2	5	3	0	0	0	0	0	0	0	0	12
10:00	1	1	1	2	3	0	0	0	0	0	0	0	0	8
10:15	0	2	2	6	1	0	0	0	0	0	0	0	0	11
10:30	2	1	2	3	3	1	0	0	0	0	0	0	0	11
10:45	2	0	1	8	5	0	0	0	0	0	0	0	0	16
11:00	0	0	2	10	3	0	0	0	0	0	0	0	0	15
11:15	0	2	1	4	5	1	0	0	0	0	0	0	0	13
11:30	1	1	1	6	1	0	0	0	0	0	0	0	0	10
11:45	0	1	1	5	3	1	0	0	0	0	0	0	0	11
12:00 PM	1	2	1	5	2	0	0	0	0	0	0	0	0	11
12:15	1	0	1	5	10	2	0	0	0	0	0	0	0	19
12:30	0	1	5	17	4	1	0	0	0	0	0	0	0	28
12:45	0	2	3	5	5	2	1	0	0	0	0	0	0	18
13:00	1	2	4	7	6	0	0	0	0	0	0	0	0	20
13:15	1	2	4	4	2	0	0	0	0	0	0	0	0	13
13:30	2	3	1	8	2	0	0	0	0	0	0	0	0	16
13:45	0	1	1	10	2	0	0	0	0	0	0	0	0	14
14:00	1	1	2	6	3	1	0	0	0	0	0	0	0	14
14:15	0	2	5	7	6	0	0	0	0	0	0	0	0	20
14:30	1	1	11	12	7	4	1	0	0	0	0	0	0	37
14:45	0	2	4	12	2	0	0	0	0	0	0	0	0	20
15:00	1	0	5	6	3	1	0	0	0	0	0	0	0	16
15:15	0	5	12	13	5	0	0	0	0	0	0	0	0	35
15:30	0	0	5	8	6	2	0	0	0	0	0	0	0	21
15:45	0	0	2	2	9	4	0	0	0	0	0	0	0	17
16:00	1	4	2	4	1	1	0	0	0	0	0	0	0	13
16:15	3	1	5	6	3	0	0	0	0	0	0	0	0	18
16:30	1	2	4	11	5	0	0	0	0	0	0	0	0	23
16:45	0	7	1	1	2	0	0	0	0	0	0	0	0	11
17:00	0	0	3	10	6	1	0	0	0	0	0	0	0	20
17:15	0	1	9	15	3	0	0	0	0	0	0	0	0	28
17:30	0	0	7	21	7	1	0	0	0	0	0	0	0	36
17:45	1	1	11	3	7	1	0	0	0	0	0	0	0	24
18:00	0	2	8	5	11	2	0	0	0	0	0	0	0	28
18:15	0	1	0	8	1	0	0	0	0	0	0	0	0	16
18:30	0	1	1	11	6	2	0	0	0	0	0	0	0	21
18:45	0	1	5	9	8	3	1	0	0	0	0	0	0	27
19:00	0	1	3	11	6	3	0	0	0	0	0	0	0	24
19:15	0	0	2	9	7	0	0	0	0	0	0	0	0	18
19:30	0	0	5	9	6	1	1	0	0	0	0	0	0	22
19:45	0	1	3	10	3	1	0	0	0	0	0	0	0	18
20:00	0	1	6	11	6	2	0	0	0	0	0	0	0	26
20:15	0	0	2	7	2	2	0	0	0	0	0	0	0	13
20:30	0	1	2	14	2	2	0	0	0	0	0	0	0	21
20:45	0	0	3	13	6	0	0	0	0	0	0	0	0	22
21:00	0	1	3	1	7	2	0	0	0	0	0	0	0	14
21:15	0	1	3	7	2	1	0	0	0	0	0	0	0	14
21:30	0	0	3	3	1	1	0	0	0	0	0	0	0	8
21:45	0	0	3	4	5	3	1	0	0	0	0	0	0	16
22:00	0	0	1	7	2	0	0	0	0	0	0	0	0	10
22:15	0	0	1	6	4	1	0	0	0	0	0	0	0	12
22:30	0	1	2	8	1	0	0	0	0	0	0	0	0	12
22:45	0	0	2	3	2	1	0	0	0	0	0	0	0	8
23:00	0	0	0	0	1	1	0	0	0	0	0	0	0	2
23:15	0	0	1	3	2	1	0	0	0	0	0	0	0	7
23:30	0	1	3	1	1	0	0	0	0	0	0	0	0	6
23:45	0	0	0	2	0	0	0	0	0	0	0	0	0	2
<b>Totals</b>	<b>43</b>	<b>111</b>	<b>264</b>	<b>535</b>	<b>301</b>	<b>75</b>	<b>7</b>	<b>1</b>						<b>1337</b>
% of Totals	3%	8%	20%	40%	23%	6%	1%	0%						100%

AM Volumes		NOON 12-2		PM 4-6		Off Peak Volumes	
Volume	%	Volume	%	Volume	%	Volume	%
239	18%	139	10%	173	13%	786	59%

Street Name	Direction	Percentiles					ADT
		15th	50th	Average	85th	95th	
NW 82nd St	East Bound	21	27	27	33	36	1337
NW 82nd St	West Bound	21	27	27	33	36	1021



**SPEED**

NW 82nd St E/O NW 107th Ave

Day: Thursday  
Date: 4/28/2022

City: Doral  
Project #: FL22\_140190\_006

**Summary**

Time	< 15	15 - 19	20 - 24	25 - 29	30 - 34	35 - 39	40 - 44	45 - 49	50 - 54	55 - 59	60 - 64	65 - 69	70 +	Total
00:00 AM	0	1	3	1	3	0	0	0	0	0	0	0	0	8
00:15	0	0	2	0	1	0	0	0	0	0	0	0	0	3
00:30	0	0	0	3	4	1	0	0	0	0	0	0	0	8
00:45	0	0	0	0	2	1	0	0	0	0	0	0	0	3
01:00	0	0	0	1	1	1	0	0	0	0	0	0	0	3
01:15	0	0	2	3	2	0	0	0	0	0	0	0	0	7
01:30	0	0	1	1	1	0	0	0	0	0	0	0	0	2
01:45	0	0	0	1	0	0	0	0	0	0	0	0	0	1
02:00	0	0	0	0	3	1	0	0	0	0	0	0	0	4
02:15	0	0	0	2	0	0	0	0	0	0	0	0	0	2
02:30	0	0	0	0	0	1	0	0	0	0	0	0	0	1
02:45	0	0	0	2	2	0	0	0	0	0	0	0	0	4
03:00	0	0	0	0	0	0	0	0	0	0	0	0	0	0
03:15	0	0	1	0	1	0	0	0	0	0	0	0	0	2
03:30	0	0	0	0	1	0	0	0	0	0	0	0	0	1
03:45	0	0	0	1	0	0	0	0	0	0	0	0	0	1
04:00	0	0	1	0	0	0	0	0	0	0	0	0	0	1
04:15	0	0	0	2	0	0	0	0	0	0	0	0	0	2
04:30	0	0	0	0	0	0	0	0	0	0	0	0	0	0
04:45	0	0	0	2	1	1	0	1	0	0	0	0	0	5
05:00	0	0	0	3	0	0	0	0	0	0	0	0	0	3
05:15	0	0	0	3	3	1	0	0	0	0	0	0	0	7
05:30	0	1	0	0	1	1	0	0	0	0	0	0	0	3
05:45	0	0	1	4	1	0	1	0	0	0	0	0	0	7
06:00	0	1	0	2	3	0	0	0	0	0	0	0	0	6
06:15	3	2	2	4	2	0	0	0	0	0	0	0	0	13
06:30	2	3	1	6	7	2	0	0	0	0	0	0	0	21
06:45	4	4	5	6	14	2	0	0	0	0	0	0	0	35
07:00	1	7	7	10	8	1	0	0	0	0	0	0	0	34
07:15	4	11	12	16	9	4	0	0	0	0	0	0	0	56
07:30	2	5	7	16	12	1	0	0	0	0	0	0	0	43
07:45	2	5	11	19	12	3	1	0	0	0	0	0	0	53
08:00	0	4	10	16	11	6	1	0	0	0	0	0	0	48
08:15	2	1	18	28	7	1	0	0	0	0	0	0	0	57
08:30	1	1	14	25	14	1	1	0	0	0	0	0	0	57
08:45	0	3	7	16	11	6	0	0	0	0	0	0	0	43
09:00	2	1	5	10	9	2	0	0	0	0	0	0	0	29
09:15	4	6	9	12	4	0	0	0	0	0	0	0	0	35
09:30	2	6	13	6	2	0	0	0	0	0	0	0	0	29
09:45	2	2	6	5	3	0	0	0	0	0	0	0	0	18
10:00	1	1	3	6	3	0	0	0	0	0	0	0	0	14
10:15	0	4	7	14	2	1	1	0	0	0	0	0	0	29
10:30	2	2	5	5	6	1	0	0	0	0	0	0	0	21
10:45	3	1	1	16	5	0	1	0	0	0	0	0	0	27
11:00	1	0	3	11	3	0	0	0	0	0	0	0	0	18
11:15	0	2	3	10	8	1	0	0	0	0	0	0	0	23
11:30	2	1	2	13	3	0	0	0	0	0	0	0	0	21
11:45	0	2	4	11	7	1	0	0	0	0	0	0	0	25
12:00 PM	1	2	3	7	3	0	1	0	0	0	0	0	0	17
12:15	1	1	3	13	16	2	0	0	0	0	0	0	0	36
12:30	0	2	5	23	8	1	0	0	0	0	0	0	0	39
12:45	1	3	8	10	9	5	1	0	0	0	0	0	0	37
13:00	1	2	5	10	12	1	0	0	0	0	0	0	0	31
13:15	1	5	6	8	7	1	0	0	0	0	0	0	0	28
13:30	2	3	5	14	4	0	0	0	0	0	0	0	0	28
13:45	1	5	5	17	2	4	0	0	0	0	0	0	0	34
14:00	2	3	4	13	7	2	0	0	0	0	0	0	0	31
14:15	0	3	8	14	10	0	0	0	0	0	0	0	0	35
14:30	1	1	13	17	10	5	1	0	0	0	0	0	0	48
14:45	0	4	10	19	11	0	0	0	0	0	0	0	0	44
15:00	1	1	7	12	6	3	0	0	0	0	0	0	0	30
15:15	0	7	15	21	7	2	0	0	0	0	0	0	0	52
15:30	1	2	10	18	6	2	0	0	0	0	0	0	0	39
15:45	2	0	7	6	10	4	0	0	0	0	0	0	0	29
16:00	2	7	7	8	3	2	0	0	0	0	0	0	0	29
16:15	4	4	12	15	4	0	0	0	0	0	0	0	0	39
16:30	1	6	7	17	6	0	0	0	0	0	0	0	0	37
16:45	3	10	6	8	3	0	0	0	0	0	0	0	0	30
17:00	4	5	6	14	10	1	0	0	0	0	0	0	0	40
17:15	4	6	11	15	4	0	0	0	0	0	0	0	0	50
17:30	2	4	14	28	9	1	0	0	0	0	0	0	0	58
17:45	6	1	14	8	10	1	0	0	0	0	0	0	0	40
18:00	0	3	13	14	12	2	0	0	0	0	0	0	0	44
18:15	0	3	5	18	6	1	0	0	0	0	0	0	0	33
18:30	0	4	7	18	9	3	0	0	0	0	0	0	0	43
18:45	1	6	9	12	9	3	1	0	0	0	0	0	0	41
19:00	0	1	7	19	7	3	0	0	0	0	0	0	0	37
19:15	1	1	5	19	11	1	0	0	0	0	0	0	0	38
19:30	1	0	9	13	12	2	1	0	0	0	0	0	0	38
19:45	0	1	6	18	7	3	1	0	0	0	0	0	0	36
20:00	0	3	7	15	8	2	1	0	0	0	0	0	0	36
20:15	0	0	5	21	4	2	0	0	0	0	0	0	0	32
20:30	1	1	5	16	3	2	1	0	0	0	0	0	0	29
20:45	0	1	4	17	6	3	0	0	0	0	0	0	0	31
21:00	0	1	7	5	13	3	1	0	0	0	0	0	0	30
21:15	0	2	5	10	6	2	0	0	0	0	0	0	0	25
21:30	0	0	5	7	4	1	0	0	0	0	0	0	0	17
21:45	0	0	4	9	11	3	1	0	0	0	0	0	0	28
22:00	0	0	1	13	5	1	0	0	0	0	0	0	0	20
22:15	0	1	1	9	6	1	0	0	0	0	0	0	0	18
22:30	0	1	4	13	5	0	0	0	0	0	0	0	0	23
22:45	0	0	4	7	5	1	0	0	0	0	0	0	0	17
23:00	0	0	0	2	1	1	0	0	0	0	0	0	0	4
23:15	0	0	1	3	5	1	0	0	0	0	0	0	0	10
23:30	0	2	3	2	1	1	0	0	0	0	0	0	0	9
23:45	0	0	0	4	1	2	0	0	0	0	0	0	0	7
<b>Totals</b>	<b>85</b>	<b>196</b>	<b>477</b>	<b>936</b>	<b>525</b>	<b>123</b>	<b>16</b>	<b>1</b>						<b>2358</b>
% of Total	4%	8%	20%	40%	22%	5%	1%	0%						100%

Directional Peak Periods	AM 7-9	NOON 12-2	PM 4-6	Off Peak Volumes
All Classes	Volume	Volume	Volume	Volume
	391	250	323	1394
	17%	11%	14%	59%

Street Name	Direction	Percentiles					
		15th	50th	Average	85th	95th	ADT
NW 82nd St	Summary	21	27	27	33	36	2358

# SPEED

NW 82nd St E/O NW 107th Ave

Day: Thursday  
Date: 4/28/2022

City: Doral  
Project #: FL22\_140190\_006e

## East Bound

Time	< 15	15 - 19	20 - 24	25 - 29	30 - 34	35 - 39	40 - 44	45 - 49	50 - 54	55 - 59	60 - 64	65 - 69	70 +	Total
00:00 AM	0	0	3	2	4	1	0	0	0	0	0	0	0	10
01:00	0	0	0	3	2	1	0	0	0	0	0	0	0	6
02:00	0	0	0	2	2	1	0	0	0	0	0	0	0	5
03:00	0	0	0	1	1	0	0	0	0	0	0	0	0	2
04:00	0	0	1	1	0	1	0	1	0	0	0	0	0	4
05:00	0	1	1	4	4	1	0	0	0	0	0	0	0	11
06:00	7	9	5	9	12	4	0	0	0	0	0	0	0	46
07:00	8	26	24	41	17	4	0	0	0	0	0	0	0	120
08:00	1	8	35	49	17	7	2	0	0	0	0	0	0	119
09:00	6	6	14	20	13	1	0	0	0	0	0	0	0	60
10:00	5	4	6	18	12	1	0	0	0	0	0	0	0	46
11:00	1	4	5	25	12	2	0	0	0	0	0	0	0	49
12:00 PM	2	5	10	32	21	5	1	0	0	0	0	0	0	76
13:00	4	8	10	29	12	0	0	0	0	0	0	0	0	63
14:00	2	6	22	37	18	5	1	0	0	0	0	0	0	91
15:00	1	5	24	29	23	7	0	0	0	0	0	0	0	89
16:00	5	14	12	22	11	1	0	0	0	0	0	0	0	65
17:00	1	2	30	49	23	3	0	0	0	0	0	0	0	108
18:00	0	5	14	33	31	8	1	0	0	0	0	0	0	92
19:00	0	2	13	39	22	5	1	0	0	0	0	0	0	82
20:00	0	2	13	45	16	6	0	0	0	0	0	0	0	82
21:00	0	2	12	15	15	7	1	0	0	0	0	0	0	52
22:00	0	1	6	24	9	2	0	0	0	0	0	0	0	42
23:00	0	1	4	6	4	2	0	0	0	0	0	0	0	17
<b>Totals</b>	<b>43</b>	<b>111</b>	<b>264</b>	<b>535</b>	<b>301</b>	<b>75</b>	<b>7</b>	<b>1</b>						<b>1337</b>
<b>% of Totals</b>	<b>3%</b>	<b>8%</b>	<b>20%</b>	<b>40%</b>	<b>23%</b>	<b>6%</b>	<b>1%</b>	<b>0%</b>						<b>100%</b>

<b>AM Volumes</b>	28	58	94	175	96	24	2	1	0	0	0	0	0	478
<b>% AM</b>	2%	4%	7%	13%	7%	2%	0%	0%						36%
<b>AM Peak Hour</b>	07:00	07:00	08:00	08:00	07:00	08:00	08:00	04:00						07:00
<b>Volume</b>	8	26	35	49	17	7	2	1						120
<b>PM Volumes</b>	15	53	170	360	205	51	5	0	0	0	0	0	0	859
<b>% PM</b>	1%	4%	13%	27%	15%	4%	0%							64%
<b>PM Peak Hour</b>	16:00	16:00	17:00	17:00	18:00	18:00	12:00							17:00
<b>Volume</b>	5	14	30	49	31	8	1							108

Directional Peak Periods All Speeds	AM 7-9		NOON 12-2		PM 4-6		Off Peak Volumes	
	Volume	%	Volume	%	Volume	%	Volume	%
	239	↔ 18%	139	↔ 10%	173	↔ 13%	786	↔ 59%

Street Name	Direction	Percentiles					
		15th	50th	Average	85th	95th	ADT
NW 82nd St	East Bound	21	27	27	33	36	1337
NW 82nd St	West Bound	21	27	27	33	36	1021

# SPEED

NW 82nd St E/O NW 107th Ave

Day: Thursday  
Date: 4/28/2022

City: Doral  
Project #: FL22\_140190\_006w

## West Bound

Time	< 15	15 - 19	20 - 24	25 - 29	30 - 34	35 - 39	40 - 44	45 - 49	50 - 54	55 - 59	60 - 64	65 - 69	70 +	Total
00:00 AM	0	1	2	2	6	1	0	0	0	0	0	0	0	12
01:00	0	0	2	3	2	0	0	0	0	0	0	0	0	7
02:00	0	0	0	2	3	1	0	0	0	0	0	0	0	6
03:00	0	0	0	1	0	1	0	0	0	0	0	0	0	2
04:00	0	0	0	3	1	0	0	0	0	0	0	0	0	4
05:00	0	0	0	6	1	1	1	0	0	0	0	0	0	9
06:00	2	1	3	9	14	0	0	0	0	0	0	0	0	29
07:00	1	2	13	20	24	5	1	0	0	0	0	0	0	66
08:00	2	1	14	36	26	7	0	0	0	0	0	0	0	86
09:00	4	9	19	13	5	1	0	0	0	0	0	0	0	51
10:00	1	4	10	23	4	1	2	0	0	0	0	0	0	45
11:00	2	1	6	20	9	0	0	0	0	0	0	0	0	38
12:00 PM	1	3	9	21	15	3	1	0	0	0	0	0	0	53
13:00	1	7	11	20	13	6	0	0	0	0	0	0	0	58
14:00	1	5	13	26	20	2	0	0	0	0	0	0	0	67
15:00	3	5	15	28	6	4	0	0	0	0	0	0	0	61
16:00	5	13	20	26	5	1	0	0	0	0	0	0	0	70
17:00	15	14	21	20	10	0	0	0	0	0	0	0	0	80
18:00	1	11	20	29	5	1	0	0	0	0	0	0	0	67
19:00	2	1	14	30	15	4	1	0	0	0	0	0	0	67
20:00	1	3	8	24	5	3	2	0	0	0	0	0	0	46
21:00	0	1	9	16	19	2	1	0	0	0	0	0	0	48
22:00	0	1	4	18	12	1	0	0	0	0	0	0	0	36
23:00	0	1	0	5	4	3	0	0	0	0	0	0	0	13
<b>Totals</b>	<b>42</b>	<b>84</b>	<b>213</b>	<b>401</b>	<b>224</b>	<b>48</b>	<b>9</b>							<b>1021</b>
<b>% of Totals</b>	<b>4%</b>	<b>8%</b>	<b>21%</b>	<b>39%</b>	<b>22%</b>	<b>5%</b>	<b>1%</b>							<b>100%</b>

<b>AM Volumes</b>	12	19	69	138	95	18	4	0	0	0	0	0	0	355
<b>% AM</b>	1%	2%	7%	14%	9%	2%	0%							35%
<b>AM Peak Hour</b>	09:00	09:00	09:00	08:00	08:00	08:00	10:00							08:00
<b>Volume</b>	4	9	19	36	26	7	2							86
<b>PM Volumes</b>	30	65	144	263	129	30	5	0	0	0	0	0	0	666
<b>% PM</b>	3%	6%	14%	26%	13%	3%	0%							65%
<b>PM Peak Hour</b>	17:00	17:00	17:00	19:00	14:00	13:00	20:00							17:00
<b>Volume</b>	15	14	21	30	20	6	2							80

Directional Peak Periods All Speeds	AM 7-9		NOON 12-2		PM 4-6		Off Peak Volumes	
	Volume	%	Volume	%	Volume	%	Volume	%
	152	↔ 15%	111	↔ 11%	150	↔ 15%	608	↔ 60%

Street Name	Direction	Percentiles					
		15th	50th	Average	85th	95th	ADT
NW 82nd St	East Bound	21	27	27	33	36	1337
NW 82nd St	West Bound	21	27	27	33	36	1021

# SPEED

NW 82nd St E/O NW 107th Ave

Day: Thursday  
Date: 4/28/2022

City: Doral  
Project #: FL22\_140190\_006

## Summary

Time	< 15	15 - 19	20 - 24	25 - 29	30 - 34	35 - 39	40 - 44	45 - 49	50 - 54	55 - 59	60 - 64	65 - 69	70 +	Total
00:00 AM	0	1	5	4	10	2	0	0	0	0	0	0	0	22
01:00	0	0	2	6	4	1	0	0	0	0	0	0	0	13
02:00	0	0	0	4	5	2	0	0	0	0	0	0	0	11
03:00	0	0	0	2	1	1	0	0	0	0	0	0	0	4
04:00	0	0	1	4	1	1	0	1	0	0	0	0	0	8
05:00	0	1	1	10	5	2	1	0	0	0	0	0	0	20
06:00	9	10	8	18	26	4	0	0	0	0	0	0	0	75
07:00	9	28	37	61	41	9	1	0	0	0	0	0	0	186
08:00	3	9	49	85	43	14	2	0	0	0	0	0	0	205
09:00	10	15	33	33	18	2	0	0	0	0	0	0	0	111
10:00	6	8	16	41	16	2	2	0	0	0	0	0	0	91
11:00	3	5	11	45	21	2	0	0	0	0	0	0	0	87
12:00 PM	3	8	19	53	36	8	2	0	0	0	0	0	0	129
13:00	5	15	21	49	25	6	0	0	0	0	0	0	0	121
14:00	3	11	35	63	38	7	1	0	0	0	0	0	0	158
15:00	4	10	39	57	29	11	0	0	0	0	0	0	0	150
16:00	10	27	32	48	16	2	0	0	0	0	0	0	0	135
17:00	16	16	51	69	33	3	0	0	0	0	0	0	0	188
18:00	1	16	34	62	36	9	1	0	0	0	0	0	0	159
19:00	2	3	27	69	37	9	2	0	0	0	0	0	0	149
20:00	1	5	21	69	21	9	2	0	0	0	0	0	0	128
21:00	0	3	21	31	34	9	2	0	0	0	0	0	0	100
22:00	0	2	10	42	21	3	0	0	0	0	0	0	0	78
23:00	0	2	4	11	8	5	0	0	0	0	0	0	0	30
<b>Totals</b>	<b>85</b>	<b>195</b>	<b>477</b>	<b>936</b>	<b>525</b>	<b>123</b>	<b>16</b>	<b>1</b>						<b>2358</b>
% of Totals	4%	8%	20%	40%	22%	5%	1%	0%						100%

AM Volumes	40	77	163	313	191	42	6	1	0	0	0	0	0	833
% AM	2%	3%	7%	13%	8%	2%	0%	0%						35%
AM Peak Hour	09:00	07:00	08:00	08:00	08:00	08:00	08:00	04:00						08:00
Volume	10	28	49	85	43	14	2	1						205
PM Volumes	45	118	314	623	334	81	10	0	0	0	0	0	0	1525
% PM	2%	5%	13%	26%	14%	3%	0%							65%
PM Peak Hour	17:00	16:00	17:00	17:00	14:00	15:00	12:00							17:00
Volume	16	27	51	69	38	11	2							188

Directional Peak Periods All Speeds	AM 7-9		NOON 12-2		PM 4-6		Off Peak Volumes	
	Volume	%	Volume	%	Volume	%	Volume	%
	391	↔ 17%	250	↔ 11%	323	↔ 14%	1394	↔ 59%

Street Name	Direction	Percentiles					
		15th	50th	Average	85th	95th	ADT
NW 82nd St	Summary	21	27	27	33	36	2358

**VOLUME**

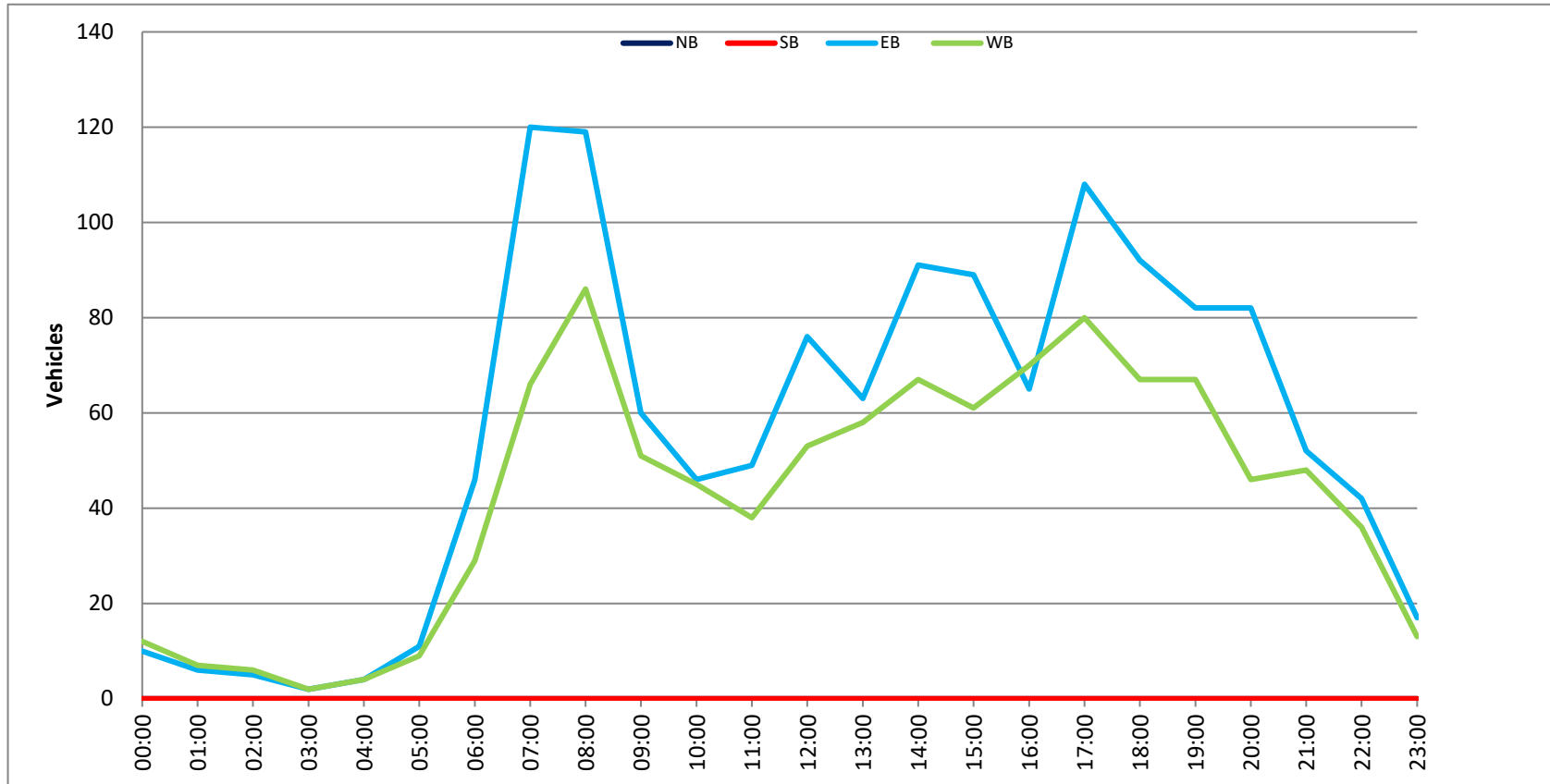
NW 82nd St E/O NW 107th Ave

Day: Thursday  
 Date: 4/28/2022

City: Doral  
 Project #: FL22\_140190\_006

DAILY TOTALS					NB	SB	EB	WB	Total					
					0	0	1,337	1,021	2,358					
AM Period	NB	SB	EB	WB	TOTAL	PM Period	NB	SB	EB	WB	TOTAL			
00:00	0	0	5	3	8	12:00	0	0	11	6	17			
00:15	0	0	1	2	3	12:15	0	0	19	17	36			
00:30	0	0	2	6	8	12:30	0	0	28	11	39			
00:45	0	0	2	10	12	12:45	0	0	18	76	19	53	37	129
01:00	0	0	2	1	3	13:00	0	0	20	11	31			
01:15	0	0	1	6	7	13:15	0	0	13	15	28			
01:30	0	0	2	0	2	13:30	0	0	16	12	28			
01:45	0	0	1	6	7	13:45	0	0	14	63	20	58	34	121
02:00	0	0	3	1	4	14:00	0	0	14	17	31			
02:15	0	0	2	0	2	14:15	0	0	20	15	35			
02:30	0	0	0	1	1	14:30	0	0	37	11	48			
02:45	0	0	0	5	4	14:45	0	0	20	91	24	67	44	158
03:00	0	0	0	0	0	15:00	0	0	16	14	30			
03:15	0	0	1	1	2	15:15	0	0	35	17	52			
03:30	0	0	1	0	1	15:30	0	0	21	18	39			
03:45	0	0	0	2	1	15:45	0	0	17	89	12	61	29	150
04:00	0	0	1	0	1	16:00	0	0	13	16	29			
04:15	0	0	1	1	2	16:15	0	0	18	21	39			
04:30	0	0	0	0	0	16:30	0	0	23	14	37			
04:45	0	0	2	4	3	16:45	0	0	11	65	19	70	30	135
05:00	0	0	2	1	3	17:00	0	0	20	20	40			
05:15	0	0	3	4	7	17:15	0	0	28	22	50			
05:30	0	0	3	0	3	17:30	0	0	36	22	58			
05:45	0	0	3	11	4	17:45	0	0	24	108	16	80	40	188
06:00	0	0	2	4	6	18:00	0	0	28	16	44			
06:15	0	0	9	4	13	18:15	0	0	16	17	33			
06:30	0	0	12	9	21	18:30	0	0	21	20	41			
06:45	0	0	23	46	12	18:45	0	0	27	92	14	67	41	159
07:00	0	0	20	14	34	19:00	0	0	24	13	37			
07:15	0	0	40	16	56	19:15	0	0	18	20	38			
07:30	0	0	25	18	43	19:30	0	0	22	16	38			
07:45	0	0	35	120	18	19:45	0	0	18	82	18	67	36	149
08:00	0	0	32	16	48	20:00	0	0	26	10	36			
08:15	0	0	36	21	57	20:15	0	0	13	19	32			
08:30	0	0	34	23	57	20:30	0	0	21	8	29			
08:45	0	0	17	119	26	20:45	0	0	22	82	9	46	31	128
09:00	0	0	14	15	29	21:00	0	0	14	16	30			
09:15	0	0	17	18	35	21:15	0	0	14	11	25			
09:30	0	0	17	12	29	21:30	0	0	8	9	17			
09:45	0	0	12	60	6	21:45	0	0	16	52	12	48	28	100
10:00	0	0	8	6	14	22:00	0	0	10	10	20			
10:15	0	0	11	18	29	22:15	0	0	12	6	18			
10:30	0	0	11	10	21	22:30	0	0	12	11	23			
10:45	0	0	16	46	11	22:45	0	0	8	42	9	36	17	78
11:00	0	0	15	3	18	23:00	0	0	2	2	4			
11:15	0	0	13	10	23	23:15	0	0	7	3	10			
11:30	0	0	10	11	21	23:30	0	0	6	3	9			
11:45	0	0	11	49	14	23:45	0	0	2	17	5	13	7	30
<b>TOTALS</b>			478	355	833	<b>TOTALS</b>			859	666	1525			
<b>SPLIT %</b>			57.4%	42.6%	35.3%	<b>SPLIT %</b>			56.3%	43.7%	64.7%			

DAILY TOTALS					NB	SB	EB	WB	Total		
					0	0	1,337	1,021	2,358		
AM Peak Hour			07:45	08:00	07:45	PM Peak Hour			17:15	16:45	17:15
AM Pk Volume			137	86	215	PM Pk Volume			116	83	192
Pk Hr Factor			0.951	0.827	0.943	Pk Hr Factor			0.806	0.943	0.828
7 - 9 Volume	0	0	239	152	391	4 - 6 Volume	0	0	173	150	323
7 - 9 Peak Hour			07:45	08:00	07:45	4 - 6 Peak Hour			17:00	16:45	17:00
7 - 9 Pk Volume	0	0	137	86	215	4 - 6 Pk Volume	0	0	108	83	188
Pk Hr Factor	0.000	0.000	0.951	0.827	0.943	Pk Hr Factor	0.000	0.000	0.750	0.943	0.810









**SPEED**

NW 82nd St E/O NW 107th Ave

Day: Friday  
Date: 4/29/2022City: Doral  
Project #: FL22\_140190\_006e**East Bound**

Time	< 15	15 - 19	20 - 24	25 - 29	30 - 34	35 - 39	40 - 44	45 - 49	50 - 54	55 - 59	60 - 64	65 - 69	70 +	Total
00:00 AM	0	0	1	5	6	0	0	0	0	0	0	0	0	12
01:00	0	0	0	2	2	0	0	0	0	0	0	0	0	4
02:00	0	0	0	2	0	0	0	0	0	0	0	0	0	2
03:00	0	0	2	3	1	0	0	0	0	0	0	0	0	6
04:00	1	0	0	1	1	0	0	0	0	0	0	0	0	3
05:00	1	2	2	2	5	1	1	0	0	0	0	0	0	14
06:00	7	10	7	10	10	0	0	0	0	0	0	0	0	44
07:00	12	16	30	36	19	0	0	0	0	0	0	0	0	113
08:00	18	42	30	22	14	1	1	0	0	0	0	0	0	128
09:00	3	6	25	11	6	2	0	0	0	0	0	0	0	53
10:00	6	5	21	24	13	2	0	0	0	0	0	0	0	71
11:00	6	13	17	9	5	0	0	0	0	0	0	0	0	50
12:00 PM	11	10	23	18	6	2	0	0	0	0	0	0	0	70
13:00	6	2	18	30	12	1	1	0	0	0	0	0	0	70
14:00	0	5	17	28	22	4	0	0	0	0	0	0	0	76
15:00	2	4	20	53	18	7	1	1	0	0	0	0	0	106
16:00	1	4	21	34	16	1	0	0	0	0	0	0	0	77
17:00	0	0	11	40	36	11	2	3	0	0	0	0	0	103
18:00	1	1	8	45	34	7	1	0	0	0	0	0	0	97
19:00	0	1	16	51	18	4	3	0	0	0	0	0	0	93
20:00	1	5	16	30	19	5	0	0	0	0	0	0	0	76
21:00	0	1	16	28	23	8	0	0	0	0	0	0	0	76
22:00	0	0	6	23	14	3	0	0	0	0	0	0	0	46
23:00	0	1	6	13	6	3	0	0	0	0	0	0	0	29
<b>Totals</b>	<b>76</b>	<b>128</b>	<b>313</b>	<b>520</b>	<b>306</b>	<b>62</b>	<b>10</b>	<b>4</b>						<b>1419</b>
<b>% of Totals</b>	<b>5%</b>	<b>9%</b>	<b>22%</b>	<b>37%</b>	<b>22%</b>	<b>4%</b>	<b>1%</b>	<b>0%</b>						<b>100%</b>

<b>AM Volumes</b>	54	94	135	127	82	6	2	0	0	0	0	0	0	500
<b>% AM</b>	4%	7%	10%	9%	6%	0%	0%							35%
<b>AM Peak Hour</b>	08:00	08:00	07:00	07:00	07:00	09:00	05:00							08:00
<b>Volume</b>	18	42	30	36	19	2	1							128
<b>PM Volumes</b>	22	34	178	393	224	56	8	4	0	0	0	0	0	919
<b>% PM</b>	2%	2%	13%	28%	16%	4%	1%	0%						65%
<b>PM Peak Hour</b>	12:00	12:00	12:00	15:00	17:00	17:00	19:00	17:00						15:00
<b>Volume</b>	11	10	23	53	36	11	3	3						106

Directional Peak Periods All Speeds	AM 7-9		NOON 12-2		PM 4-6		Off Peak Volumes	
	Volume	%	Volume	%	Volume	%	Volume	%
	241	↔ 17%	140	↔ 10%	180	↔ 13%	858	↔ 60%

Street Name	Direction	Percentiles					
		15th	50th	Average	85th	95th	ADT
NW 82nd St	East Bound	20	27	26	33	35	1419
NW 82nd St	West Bound	21	27	27	33	35	1052

**SPEED**

NW 82nd St E/O NW 107th Ave

Day: Friday  
Date: 4/29/2022City: Doral  
Project #: FL22\_140190\_006w**West Bound**

Time	< 15	15 - 19	20 - 24	25 - 29	30 - 34	35 - 39	40 - 44	45 - 49	50 - 54	55 - 59	60 - 64	65 - 69	70 +	Total
00:00 AM	0	0	0	3	4	0	0	0	0	0	0	0	0	7
01:00	0	0	2	0	4	0	0	0	0	0	0	0	0	6
02:00	0	0	0	1	0	1	0	0	0	0	0	0	0	2
03:00	0	0	0	0	0	0	0	0	0	0	0	0	0	0
04:00	0	0	1	2	3	1	0	0	0	0	0	0	0	7
05:00	0	0	1	3	2	1	0	0	0	0	0	0	0	7
06:00	2	1	4	13	8	2	0	0	0	0	0	0	0	30
07:00	1	3	37	39	21	6	0	0	0	0	0	0	0	107
08:00	0	5	21	42	24	5	0	0	0	0	0	0	0	97
09:00	4	4	10	22	9	0	0	0	0	0	0	0	0	49
10:00	3	4	6	18	6	3	0	0	0	0	0	0	0	40
11:00	4	5	11	18	7	0	0	0	0	0	0	0	0	45
12:00 PM	0	6	7	10	10	1	1	0	0	0	0	0	0	35
13:00	1	4	17	22	13	0	1	0	0	0	0	0	0	58
14:00	1	8	19	26	12	4	0	0	0	0	0	0	0	70
15:00	5	13	12	32	15	7	0	0	0	0	0	0	0	84
16:00	1	2	12	20	14	5	0	0	0	0	0	0	0	54
17:00	0	1	18	23	19	7	0	0	0	0	0	0	0	68
18:00	0	2	21	28	16	7	0	0	0	0	0	0	0	74
19:00	0	0	18	27	14	1	0	0	0	0	0	0	0	60
20:00	0	3	15	25	12	1	0	0	0	0	0	0	0	56
21:00	0	3	10	25	7	0	1	0	0	0	0	0	0	46
22:00	0	0	6	20	8	1	0	0	0	0	0	0	0	35
23:00	0	1	2	5	5	2	0	0	0	0	0	0	0	15
<b>Totals</b>	<b>22</b>	<b>65</b>	<b>250</b>	<b>424</b>	<b>233</b>	<b>55</b>	<b>3</b>							<b>1052</b>
<b>% of Totals</b>	<b>2%</b>	<b>6%</b>	<b>24%</b>	<b>40%</b>	<b>22%</b>	<b>5%</b>	<b>0%</b>							<b>100%</b>

<b>AM Volumes</b>	14	22	93	161	88	19	0	0	0	0	0	0	0	397
<b>% AM</b>	1%	2%	9%	15%	8%	2%								38%
<b>AM Peak Hour</b>	09:00	08:00	07:00	08:00	08:00	07:00								07:00
<b>Volume</b>	4	5	37	42	24	6								107
<b>PM Volumes</b>	8	43	157	263	145	36	3	0	0	0	0	0	0	655
<b>% PM</b>	1%	4%	15%	25%	14%	3%	0%							62%
<b>PM Peak Hour</b>	15:00	15:00	18:00	15:00	17:00	15:00	12:00							15:00
<b>Volume</b>	5	13	21	32	19	7	1							84

Directional Peak Periods All Speeds	AM 7-9		NOON 12-2		PM 4-6		Off Peak Volumes	
	Volume	%	Volume	%	Volume	%	Volume	%
	204	↔ 19%	93	↔ 9%	122	↔ 12%	633	↔ 60%

Street Name	Direction	Percentiles					
		15th	50th	Average	85th	95th	ADT
NW 82nd St	East Bound	20	27	26	33	35	1419
NW 82nd St	West Bound	21	27	27	33	35	1052

# SPEED

NW 82nd St E/O NW 107th Ave

Day: Friday  
Date: 4/29/2022

City: Doral  
Project #: FL22\_140190\_006

## Summary

Time	< 15	15 - 19	20 - 24	25 - 29	30 - 34	35 - 39	40 - 44	45 - 49	50 - 54	55 - 59	60 - 64	65 - 69	70 +	Total
00:00 AM	0	0	1	8	10	0	0	0	0	0	0	0	0	19
01:00	0	0	2	2	6	0	0	0	0	0	0	0	0	10
02:00	0	0	0	3	0	1	0	0	0	0	0	0	0	4
03:00	0	0	2	3	1	0	0	0	0	0	0	0	0	6
04:00	1	0	1	3	4	1	0	0	0	0	0	0	0	10
05:00	1	2	3	5	7	2	1	0	0	0	0	0	0	21
06:00	9	11	11	23	18	2	0	0	0	0	0	0	0	74
07:00	13	19	67	75	40	6	0	0	0	0	0	0	0	220
08:00	18	47	51	64	38	6	1	0	0	0	0	0	0	225
09:00	7	10	35	33	15	2	0	0	0	0	0	0	0	102
10:00	9	9	27	42	19	5	0	0	0	0	0	0	0	111
11:00	10	18	28	27	12	0	0	0	0	0	0	0	0	95
12:00 PM	11	16	30	28	16	3	1	0	0	0	0	0	0	105
13:00	7	6	35	52	25	1	2	0	0	0	0	0	0	128
14:00	1	13	36	54	34	8	0	0	0	0	0	0	0	146
15:00	7	17	32	85	33	14	1	1	0	0	0	0	0	190
16:00	2	6	33	54	30	6	0	0	0	0	0	0	0	131
17:00	0	1	29	63	55	18	2	3	0	0	0	0	0	171
18:00	1	3	29	73	50	14	1	0	0	0	0	0	0	171
19:00	0	1	34	78	32	5	3	0	0	0	0	0	0	153
20:00	1	8	31	55	31	6	0	0	0	0	0	0	0	132
21:00	0	4	26	53	30	8	1	0	0	0	0	0	0	122
22:00	0	0	12	43	22	4	0	0	0	0	0	0	0	81
23:00	0	2	8	18	11	5	0	0	0	0	0	0	0	44
<b>Totals</b>	<b>98</b>	<b>193</b>	<b>563</b>	<b>944</b>	<b>539</b>	<b>117</b>	<b>13</b>	<b>4</b>						<b>2471</b>
% of Totals	4%	8%	23%	38%	22%	5%	1%	0%						100%

AM Volumes	68	116	228	288	170	25	2	0	0	0	0	0	0	897
% AM	3%	5%	9%	12%	7%	1%	0%							36%
AM Peak Hour	08:00	08:00	07:00	07:00	07:00	07:00	05:00							08:00
Volume	18	47	67	75	40	6	1							225
PM Volumes	30	77	335	656	369	92	11	4	0	0	0	0	0	1574
% PM	1%	3%	14%	27%	15%	4%	0%	0%						64%
PM Peak Hour	12:00	15:00	14:00	15:00	17:00	17:00	19:00	17:00						15:00
Volume	11	17	36	85	55	18	3	3						190

Directional Peak Periods All Speeds	AM 7-9		NOON 12-2		PM 4-6		Off Peak Volumes	
	Volume	%	Volume	%	Volume	%	Volume	%
	445	↔ 18%	233	↔ 9%	302	↔ 12%	1491	↔ 60%

Street Name	Direction	Percentiles					
		15th	50th	Average	85th	95th	ADT
NW 82nd St	Summary	21	27	27	33	35	2471

**VOLUME**

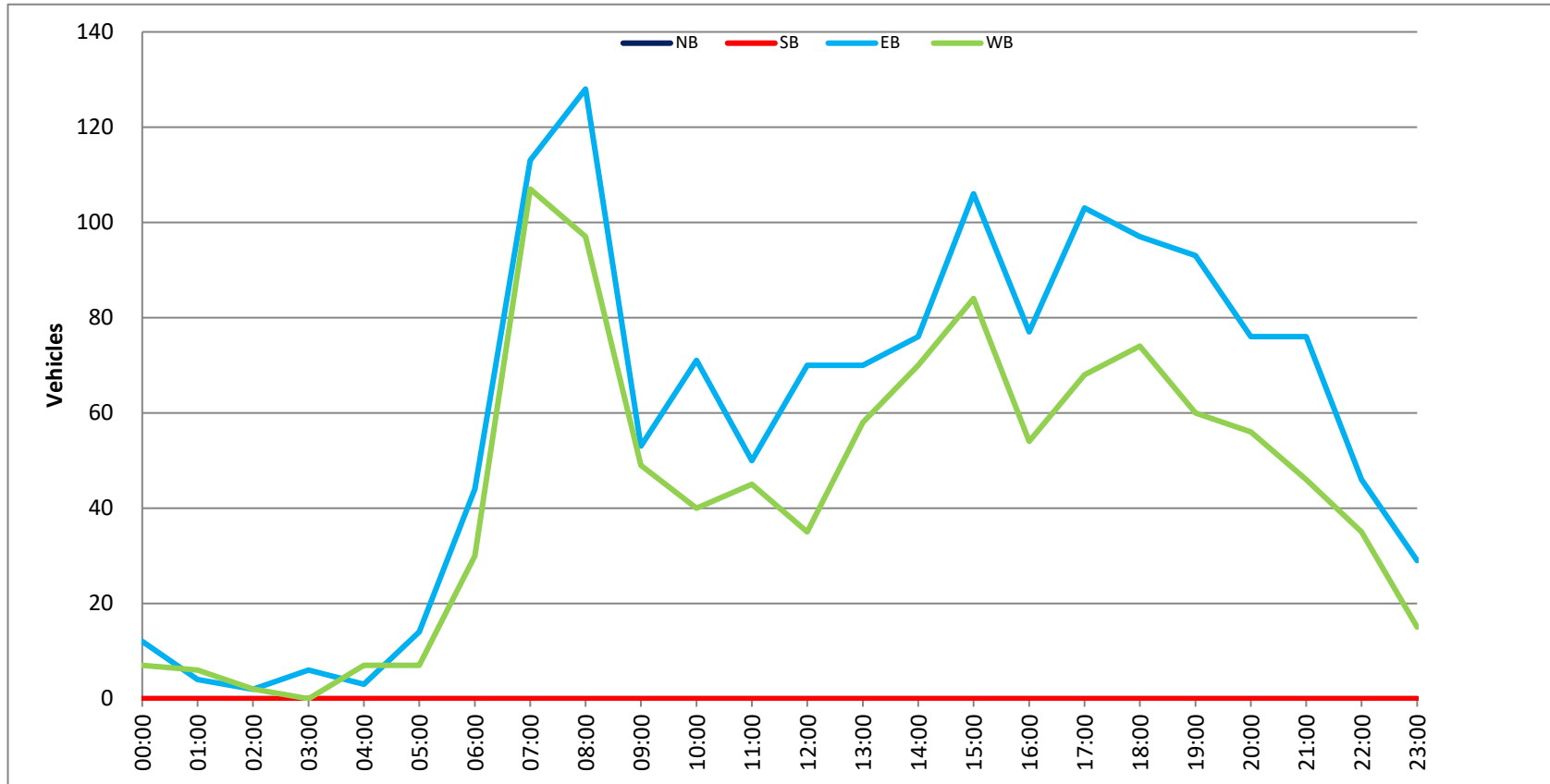
NW 82nd St E/O NW 107th Ave

Day: Friday  
 Date: 4/29/2022

City: Doral  
 Project #: FL22\_140190\_006

DAILY TOTALS					NB	SB	EB	WB	Total		
					0	0	1,419	1,052	2,471		
AM Period	NB	SB	EB	WB	TOTAL	PM Period	NB	SB	EB	WB	TOTAL
00:00	0	0	4	2	6	12:00	0	0	25	7	32
00:15	0	0	3	1	4	12:15	0	0	17	11	28
00:30	0	0	3	3	6	12:30	0	0	11	8	19
00:45	0	0	2	12	14	12:45	0	0	17	70	87
01:00	0	0	0	2	2	13:00	0	0	15	15	30
01:15	0	0	3	2	5	13:15	0	0	15	9	24
01:30	0	0	0	2	2	13:30	0	0	20	11	31
01:45	0	0	1	4	5	13:45	0	0	20	70	90
02:00	0	0	1	0	1	14:00	0	0	19	12	31
02:15	0	0	0	2	2	14:15	0	0	20	19	39
02:30	0	0	1	0	1	14:30	0	0	24	13	37
02:45	0	0	0	2	2	14:45	0	0	13	76	89
03:00	0	0	2	0	2	15:00	0	0	29	26	55
03:15	0	0	2	0	2	15:15	0	0	32	23	55
03:30	0	0	1	0	1	15:30	0	0	26	17	43
03:45	0	0	1	6	7	15:45	0	0	19	106	125
04:00	0	0	1	0	1	16:00	0	0	14	13	27
04:15	0	0	0	2	2	16:15	0	0	9	14	23
04:30	0	0	1	1	2	16:30	0	0	26	17	43
04:45	0	0	1	3	4	16:45	0	0	28	77	105
05:00	0	0	2	0	2	17:00	0	0	23	17	40
05:15	0	0	1	1	2	17:15	0	0	17	16	33
05:30	0	0	5	1	6	17:30	0	0	33	13	46
05:45	0	0	6	14	20	17:45	0	0	30	103	133
06:00	0	0	3	5	8	18:00	0	0	29	14	43
06:15	0	0	7	3	10	18:15	0	0	22	22	44
06:30	0	0	10	10	20	18:30	0	0	24	20	44
06:45	0	0	24	44	68	18:45	0	0	22	97	119
07:00	0	0	21	38	59	19:00	0	0	21	12	33
07:15	0	0	44	18	62	19:15	0	0	28	15	43
07:30	0	0	18	19	37	19:30	0	0	23	14	37
07:45	0	0	30	113	143	19:45	0	0	21	93	114
08:00	0	0	38	25	63	20:00	0	0	17	15	32
08:15	0	0	35	37	72	20:15	0	0	21	15	36
08:30	0	0	34	21	55	20:30	0	0	19	13	32
08:45	0	0	21	128	149	20:45	0	0	19	76	95
09:00	0	0	15	13	28	21:00	0	0	23	10	33
09:15	0	0	10	13	23	21:15	0	0	19	16	35
09:30	0	0	14	12	26	21:30	0	0	19	14	33
09:45	0	0	14	53	67	21:45	0	0	15	76	91
10:00	0	0	24	8	32	22:00	0	0	14	7	21
10:15	0	0	15	10	25	22:15	0	0	11	10	21
10:30	0	0	15	8	23	22:30	0	0	10	5	15
10:45	0	0	17	71	88	22:45	0	0	11	46	57
11:00	0	0	10	12	22	23:00	0	0	8	9	17
11:15	0	0	14	11	25	23:15	0	0	11	1	12
11:30	0	0	15	11	26	23:30	0	0	8	1	9
11:45	0	0	11	50	61	23:45	0	0	2	29	31
<b>TOTALS</b>			500	397	897	<b>TOTALS</b>			919	655	1574
<b>SPLIT %</b>			55.7%	44.3%	36.3%	<b>SPLIT %</b>			58.4%	41.6%	63.7%

DAILY TOTALS					NB	SB	EB	WB	Total		
					0	0	1,419	1,052	2,471		
AM Peak Hour			07:45	07:45	07:45	PM Peak Hour			17:30	14:45	14:45
AM Pk Volume			137	115	252	PM Pk Volume			114	92	192
Pk Hr Factor			0.901	0.777	0.875	Pk Hr Factor			0.864	0.885	0.873
7 - 9 Volume	0	0	241	204	445	4 - 6 Volume	0	0	180	122	302
7 - 9 Peak Hour			07:45	07:45	07:45	4 - 6 Peak Hour			17:00	17:00	17:00
7 - 9 Pk Volume	0	0	137	115	252	4 - 6 Pk Volume	0	0	103	68	171
Pk Hr Factor	0.000	0.000	0.901	0.777	0.875	Pk Hr Factor	0.000	0.000	0.780	0.773	0.822







**Summary**

Time	< 15	15 - 19	20 - 24	25 - 29	30 - 34	35 - 39	40 - 44	45 - 49	50 - 54	55 - 59	60 - 64	65 - 69	70 +	Total
00:00 AM	0	0	3	6	2	2	0	0	0	0	0	0	0	13
00:15	0	0	4	2	3	0	0	0	0	0	0	0	0	9
00:30	0	0	0	3	4	0	0	0	0	0	0	0	0	7
00:45	1	0	1	9	6	1	0	0	0	0	0	0	0	18
01:00	0	0	0	3	5	1	0	0	0	0	0	0	0	9
01:15	0	0	0	0	3	0	0	0	0	0	0	0	0	3
01:30	0	0	0	4	2	1	0	0	0	0	0	0	0	7
01:45	0	1	1	1	2	0	0	0	0	0	0	0	0	5
02:00	0	0	1	3	0	1	0	0	0	0	0	0	0	5
02:15	0	0	0	3	4	1	0	0	0	0	0	0	0	8
02:30	0	0	0	1	4	1	0	0	0	0	0	0	0	7
02:45	0	0	0	2	0	0	0	0	0	0	0	0	0	2
03:00	0	0	1	3	1	0	1	0	0	0	0	0	0	6
03:15	0	0	0	3	0	0	0	0	0	0	0	0	0	3
03:30	0	0	0	2	2	1	1	0	0	0	0	0	0	6
03:45	0	0	0	0	0	1	0	0	0	0	0	0	0	1
04:00	0	0	0	0	1	0	0	0	0	0	0	0	0	1
04:15	0	0	0	0	1	0	0	0	0	0	0	0	0	1
04:30	0	0	0	1	2	2	0	0	0	0	0	0	0	5
04:45	0	0	0	1	1	0	0	0	0	0	0	0	0	2
05:00	0	0	0	0	1	0	0	0	0	0	0	0	0	1
05:15	0	0	0	2	2	0	0	0	0	0	0	0	0	4
05:30	0	0	1	1	0	0	0	0	0	0	0	0	0	2
05:45	0	0	1	0	1	0	0	0	0	0	0	0	0	2
06:00	0	0	1	1	3	1	0	0	0	0	0	0	0	6
06:15	0	0	1	0	0	0	0	0	0	0	0	0	0	1
06:30	1	0	0	4	0	1	0	0	0	0	0	0	0	6
06:45	0	1	0	3	1	0	0	0	0	0	0	0	0	5
07:00	0	2	2	2	2	0	0	0	0	0	0	0	0	8
07:15	0	1	2	3	2	2	0	0	0	0	0	0	0	10
07:30	0	1	2	3	1	0	0	0	0	0	0	0	0	7
07:45	1	0	3	7	5	0	0	0	0	0	0	0	0	16
08:00	0	2	1	7	1	0	0	0	0	0	0	0	0	11
08:15	0	0	3	11	4	0	0	0	0	0	0	0	0	19
08:30	1	1	4	9	5	1	0	0	0	0	0	0	0	21
08:45	2	5	3	6	2	1	1	0	0	0	0	0	0	20
09:00	2	0	4	8	6	1	0	0	0	0	0	0	0	21
09:15	1	3	0	10	0	1	0	0	0	0	0	0	0	15
09:30	0	0	10	6	7	0	0	0	0	0	0	0	0	23
09:45	3	2	3	9	6	0	0	0	0	0	0	0	0	23
10:00	2	3	0	10	12	1	1	0	0	0	0	0	0	38
10:15	3	1	5	9	4	2	0	0	0	0	0	0	0	24
10:30	1	1	3	11	8	0	0	0	0	0	0	0	0	24
10:45	1	0	4	10	4	0	0	0	0	0	0	0	0	19
11:00	1	0	6	8	11	2	0	0	0	0	0	0	0	28
11:15	0	2	1	6	12	6	0	0	0	0	0	0	0	25
11:30	1	0	4	11	7	2	0	0	0	0	0	0	0	25
11:45	0	2	6	19	7	3	0	0	0	0	0	0	0	37
12:00 PM	2	2	7	12	13	4	0	0	0	0	0	0	0	40
12:15	0	2	4	8	10	1	0	0	0	0	0	0	0	25
12:30	0	2	7	14	10	1	1	0	0	0	0	0	0	35
12:45	0	1	4	9	10	0	0	0	0	0	0	0	0	24
13:00	0	0	6	11	6	0	0	0	0	0	0	0	0	23
13:15	0	1	5	15	5	1	0	0	0	0	0	0	0	27
13:30	0	0	6	15	6	1	0	0	0	0	0	0	0	28
13:45	2	9	5	21	4	2	0	0	0	0	0	0	0	43
14:00	0	2	6	19	9	1	0	0	0	0	0	0	0	37
14:15	0	1	3	11	7	2	1	0	0	0	0	0	0	25
14:30	0	2	7	9	8	3	1	0	0	0	0	0	0	30
14:45	0	0	6	10	6	3	1	0	0	0	0	0	0	26
15:00	1	0	0	17	12	2	0	0	0	0	0	0	0	32
15:15	0	2	8	12	9	2	0	0	0	0	0	0	0	33
15:30	0	1	14	19	7	0	0	0	0	0	0	0	0	41
15:45	0	1	3	17	13	1	0	0	0	0	0	0	0	43
16:00	0	1	5	13	9	0	0	0	0	0	0	0	0	28
16:15	0	0	7	13	7	1	1	0	0	0	0	0	0	29
16:30	0	1	7	14	8	2	1	0	0	0	0	0	0	33
16:45	1	3	6	11	7	2	1	0	0	0	0	0	0	31
17:00	0	2	4	10	8	2	1	0	0	0	0	0	0	28
17:15	0	0	4	14	14	2	1	0	0	0	0	0	0	35
17:30	1	1	4	7	6	3	0	0	0	0	0	0	0	22
17:45	0	1	10	16	11	0	0	0	0	0	0	0	0	38
18:00	0	0	1	12	8	0	0	0	0	0	0	0	0	21
18:15	1	1	8	12	7	1	1	0	0	0	0	0	0	31
18:30	0	0	6	10	11	0	0	0	0	0	0	0	0	27
18:45	0	1	8	21	10	2	0	0	0	0	0	0	0	42
19:00	0	2	6	6	7	2	0	0	0	0	0	0	0	23
19:15	0	1	2	10	14	0	0	0	0	0	0	0	0	27
19:30	0	0	5	12	12	0	0	0	0	0	0	0	0	29
19:45	1	0	2	6	9	1	0	0	0	0	0	0	0	19
20:00	0	1	5	10	11	2	0	0	0	0	0	0	0	29
20:15	0	0	3	14	6	2	0	0	0	0	0	0	0	25
20:30	0	2	7	13	6	0	0	1	0	0	0	0	0	29
20:45	0	1	3	11	9	2	0	0	0	0	0	0	0	26
21:00	0	1	2	12	9	5	1	0	0	0	0	0	0	30
21:15	0	1	5	7	10	1	0	0	0	0	0	0	0	24
21:30	0	2	1	14	5	2	2	0	0	0	0	0	0	22
21:45	0	0	1	5	4	0	0	0	0	0	0	0	0	10
22:00	0	1	1	8	13	1	0	0	0	0	0	0	0	24
22:15	0	0	3	10	8	3	0	0	0	0	0	0	0	24
22:30	0	1	3	4	9	2	1	0	0	0	0	0	0	20
22:45	0	1	7	9	10	1	1	0	0	0	0	0	0	25
23:00	0	0	1	4	7	1	1	0	0	0	0	0	0	14
23:15	0	0	2	7	2	2	0	0	0	0	0	0	0	15
23:30	0	1	2	6	7	0	1	0	0	0	0	0	0	17
23:45	0	0	0	4	2	3	0	0	0	0	0	0	0	9
<b>Totals</b>	<b>38</b>	<b>80</b>	<b>324</b>	<b>772</b>	<b>554</b>	<b>101</b>	<b>21</b>	<b>2</b>						<b>1884</b>
% of Total	2%	4%	17%	41%	29%	5%	1%	0%						100%

Directional Peak Periods	AM 7-9	NOON 12-2	PM 4-6	Off Peak Volumes
All Classes	Volume	%	Volume	%
	112	6%	245	13%
			244	13%
			1283	68%

Street Name	Direction	15th	50th	Average	85th	95th	ADT
NW 82nd St	Summary	23	28	28	34	36	1884

# SPEED

NW 82nd St E/O NW 107th Ave

Day: Saturday  
Date: 4/30/2022

City: Doral  
Project #: FL22\_140190\_006e

## East Bound

Time	< 15	15 - 19	20 - 24	25 - 29	30 - 34	35 - 39	40 - 44	45 - 49	50 - 54	55 - 59	60 - 64	65 - 69	70 +	Total
00:00 AM	0	0	6	8	7	2	0	0	0	0	0	0	0	23
01:00	0	0	0	2	7	1	0	0	0	0	0	0	0	10
02:00	0	0	0	4	1	2	0	0	0	0	0	0	0	7
03:00	0	0	0	3	4	0	1	0	0	0	0	0	0	8
04:00	0	0	0	0	5	1	0	0	0	0	0	0	0	6
05:00	0	0	1	0	2	0	0	0	0	0	0	0	0	3
06:00	1	0	1	4	2	0	0	0	0	0	0	0	0	8
07:00	0	1	5	9	6	1	0	0	0	0	0	0	0	22
08:00	2	8	5	20	6	1	1	0	0	0	0	0	0	43
09:00	4	3	6	17	10	0	0	0	0	0	0	0	0	40
10:00	3	3	12	20	18	1	0	0	0	0	0	0	0	57
11:00	0	2	7	30	20	4	0	0	0	0	0	0	0	63
12:00 PM	0	4	9	25	31	3	0	0	0	0	0	0	0	72
13:00	0	1	6	38	10	3	0	0	0	0	0	0	0	58
14:00	0	2	10	23	16	6	2	0	0	0	0	0	0	59
15:00	0	2	16	37	20	3	0	0	0	0	0	0	0	78
16:00	0	1	12	31	14	4	1	0	0	0	0	0	0	63
17:00	1	3	12	28	20	2	2	0	0	0	0	0	0	68
18:00	1	0	14	28	21	2	1	0	0	0	0	0	0	67
19:00	1	0	9	22	31	1	0	0	0	0	0	0	0	64
20:00	0	1	11	25	20	4	0	1	0	0	0	0	0	62
21:00	0	2	4	22	15	7	3	0	0	0	0	0	0	53
22:00	0	1	9	17	22	1	1	0	0	0	0	0	0	51
23:00	0	2	3	13	9	4	2	0	0	0	0	0	0	33
<b>Totals</b>	<b>13</b>	<b>36</b>	<b>158</b>	<b>426</b>	<b>317</b>	<b>53</b>	<b>14</b>	<b>1</b>						<b>1018</b>
<b>% of Totals</b>	<b>1%</b>	<b>4%</b>	<b>16%</b>	<b>42%</b>	<b>31%</b>	<b>5%</b>	<b>1%</b>	<b>0%</b>						<b>100%</b>

<b>AM Volumes</b>	10	17	43	117	88	13	2	0	0	0	0	0	0	290
<b>% AM</b>	1%	2%	4%	11%	9%	1%	0%							28%
<b>AM Peak Hour</b>	09:00	08:00	10:00	11:00	11:00	11:00	03:00							11:00
<b>Volume</b>	4	8	12	30	20	4	1							63
<b>PM Volumes</b>	3	19	115	309	229	40	12	1	0	0	0	0	0	728
<b>% PM</b>	0%	2%	11%	30%	22%	4%	1%	0%						72%
<b>PM Peak Hour</b>	17:00	12:00	15:00	13:00	12:00	21:00	21:00	20:00						15:00
<b>Volume</b>	1	4	16	38	31	7	3	1						78

Directional Peak Periods All Speeds	AM 7-9		NOON 12-2		PM 4-6		Off Peak Volumes	
	Volume	%	Volume	%	Volume	%	Volume	%
	65	↔ 6%	130	↔ 13%	131	↔ 13%	692	↔ 68%

Street Name	Direction	Percentiles					
		15th	50th	Average	85th	95th	ADT
NW 82nd St	East Bound	23	29	28	34	37	1018
NW 82nd St	West Bound	22	28	28	33	36	866

**SPEED**

NW 82nd St E/O NW 107th Ave

Day: Saturday  
Date: 4/30/2022City: Doral  
Project #: FL22\_140190\_006w**West Bound**

Time	< 15	15 - 19	20 - 24	25 - 29	30 - 34	35 - 39	40 - 44	45 - 49	50 - 54	55 - 59	60 - 64	65 - 69	70 +	Total
00:00 AM	1	0	2	12	8	1	0	0	0	0	0	0	0	24
01:00	0	1	1	6	5	1	0	0	0	0	0	0	0	14
02:00	0	0	2	8	4	1	0	0	0	0	0	0	0	15
03:00	0	0	1	2	2	2	1	0	0	0	0	0	0	8
04:00	0	0	0	2	0	1	0	0	0	0	0	0	0	3
05:00	0	0	1	3	2	0	0	0	0	0	0	0	0	6
06:00	0	1	1	4	2	2	0	0	0	0	0	0	0	10
07:00	1	2	3	5	6	2	0	0	0	0	0	0	0	19
08:00	1	0	6	13	6	2	0	0	0	0	0	0	0	28
09:00	2	2	11	16	9	2	0	0	0	0	0	0	0	42
10:00	4	2	9	20	10	2	1	0	0	0	0	0	0	48
11:00	2	1	15	20	11	3	0	0	0	0	0	0	0	52
12:00 PM	2	3	13	18	12	3	1	0	0	0	0	0	0	52
13:00	2	9	16	24	11	1	0	0	0	0	0	0	0	63
14:00	0	3	12	26	14	3	1	0	0	0	0	0	0	59
15:00	1	2	15	28	21	2	0	0	0	0	0	0	0	69
16:00	1	4	13	20	17	1	2	0	0	0	0	0	0	58
17:00	0	1	10	19	19	5	0	1	0	0	0	0	0	55
18:00	0	2	9	27	15	1	0	0	0	0	0	0	0	54
19:00	0	3	6	12	11	2	0	0	0	0	0	0	0	34
20:00	0	3	7	23	12	2	0	0	0	0	0	0	0	47
21:00	0	2	6	16	13	1	0	0	0	0	0	0	0	38
22:00	0	2	5	14	18	6	1	0	0	0	0	0	0	46
23:00	0	1	2	8	9	2	0	0	0	0	0	0	0	22
<b>Totals</b>	<b>17</b>	<b>44</b>	<b>166</b>	<b>346</b>	<b>237</b>	<b>48</b>	<b>7</b>	<b>1</b>						<b>866</b>
<b>% of Totals</b>	<b>2%</b>	<b>5%</b>	<b>19%</b>	<b>40%</b>	<b>27%</b>	<b>6%</b>	<b>1%</b>	<b>0%</b>						<b>100%</b>

<b>AM Volumes</b>	11	9	52	111	65	19	2	0	0	0	0	0	0	269
<b>% AM</b>	1%	1%	6%	13%	8%	2%	0%							31%
<b>AM Peak Hour</b>	10:00	07:00	11:00	10:00	11:00	11:00	03:00							11:00
<b>Volume</b>	4	2	15	20	11	3	1							52
<b>PM Volumes</b>	6	35	114	235	172	29	5	1	0	0	0	0	0	597
<b>% PM</b>	1%	4%	13%	27%	20%	3%	1%	0%						69%
<b>PM Peak Hour</b>	12:00	13:00	13:00	15:00	15:00	22:00	16:00	17:00						15:00
<b>Volume</b>	2	9	16	28	21	6	2	1						69

Directional Peak Periods All Speeds	AM 7-9		NOON 12-2		PM 4-6		Off Peak Volumes	
	Volume	%	Volume	%	Volume	%	Volume	%
	47	↔ 5%	115	↔ 13%	113	↔ 13%	591	↔ 68%

Street Name	Direction	Percentiles					
		15th	50th	Average	85th	95th	ADT
NW 82nd St	East Bound	23	29	28	34	37	1018
NW 82nd St	West Bound	22	28	28	33	36	866

**SPEED**

NW 82nd St E/O NW 107th Ave

Day: Saturday  
Date: 4/30/2022City: Doral  
Project #: FL22\_140190\_006**Summary**

Time	< 15	15 - 19	20 - 24	25 - 29	30 - 34	35 - 39	40 - 44	45 - 49	50 - 54	55 - 59	60 - 64	65 - 69	70 +	Total
00:00 AM	1	0	8	20	15	3	0	0	0	0	0	0	0	47
01:00	0	1	1	8	12	2	0	0	0	0	0	0	0	24
02:00	0	0	2	12	5	3	0	0	0	0	0	0	0	22
03:00	0	0	1	5	6	2	2	0	0	0	0	0	0	16
04:00	0	0	0	2	5	2	0	0	0	0	0	0	0	9
05:00	0	0	2	3	4	0	0	0	0	0	0	0	0	9
06:00	1	1	2	8	4	2	0	0	0	0	0	0	0	18
07:00	1	3	8	14	12	3	0	0	0	0	0	0	0	41
08:00	3	8	11	33	12	3	1	0	0	0	0	0	0	71
09:00	6	5	17	33	19	2	0	0	0	0	0	0	0	82
10:00	7	5	21	40	28	3	1	0	0	0	0	0	0	105
11:00	2	3	22	50	31	7	0	0	0	0	0	0	0	115
12:00 PM	2	7	22	43	43	6	1	0	0	0	0	0	0	124
13:00	2	10	22	62	21	4	0	0	0	0	0	0	0	121
14:00	0	5	22	49	30	9	3	0	0	0	0	0	0	118
15:00	1	4	31	65	41	5	0	0	0	0	0	0	0	147
16:00	1	5	25	51	31	5	3	0	0	0	0	0	0	121
17:00	1	4	22	47	39	7	2	1	0	0	0	0	0	123
18:00	1	2	23	55	36	3	1	0	0	0	0	0	0	121
19:00	1	3	15	34	42	3	0	0	0	0	0	0	0	98
20:00	0	4	18	48	32	6	0	1	0	0	0	0	0	109
21:00	0	4	10	38	28	8	3	0	0	0	0	0	0	91
22:00	0	3	14	31	40	7	2	0	0	0	0	0	0	97
23:00	0	3	5	21	18	6	2	0	0	0	0	0	0	55
<b>Totals</b>	<b>30</b>	<b>80</b>	<b>324</b>	<b>772</b>	<b>554</b>	<b>101</b>	<b>21</b>	<b>2</b>						<b>1884</b>
<b>% of Totals</b>	<b>2%</b>	<b>4%</b>	<b>17%</b>	<b>41%</b>	<b>29%</b>	<b>5%</b>	<b>1%</b>	<b>0%</b>						<b>100%</b>

<b>AM Volumes</b>	21	26	95	228	153	32	4	0	0	0	0	0	0	559
<b>% AM</b>	1%	1%	5%	12%	8%	2%	0%							30%
<b>AM Peak Hour</b>	10:00	08:00	11:00	11:00	11:00	11:00	03:00							11:00
<b>Volume</b>	7	8	22	50	31	7	2							115
<b>PM Volumes</b>	9	54	229	544	401	69	17	2	0	0	0	0	0	1325
<b>% PM</b>	0%	3%	12%	29%	21%	4%	1%	0%						70%
<b>PM Peak Hour</b>	12:00	13:00	15:00	15:00	12:00	14:00	14:00	17:00						15:00
<b>Volume</b>	2	10	31	65	43	9	3	1						147

Directional Peak Periods All Speeds	AM 7-9		NOON 12-2		PM 4-6		Off Peak Volumes					
	Volume	%	Volume	%	Volume	%	Volume	%				
	112	↔	6%	245	↔	13%	244	↔	13%	1283	↔	68%

Street Name	Direction	Percentiles					
		15th	50th	Average	85th	95th	ADT
NW 82nd St	Summary	23	28	28	34	36	1884

**VOLUME**

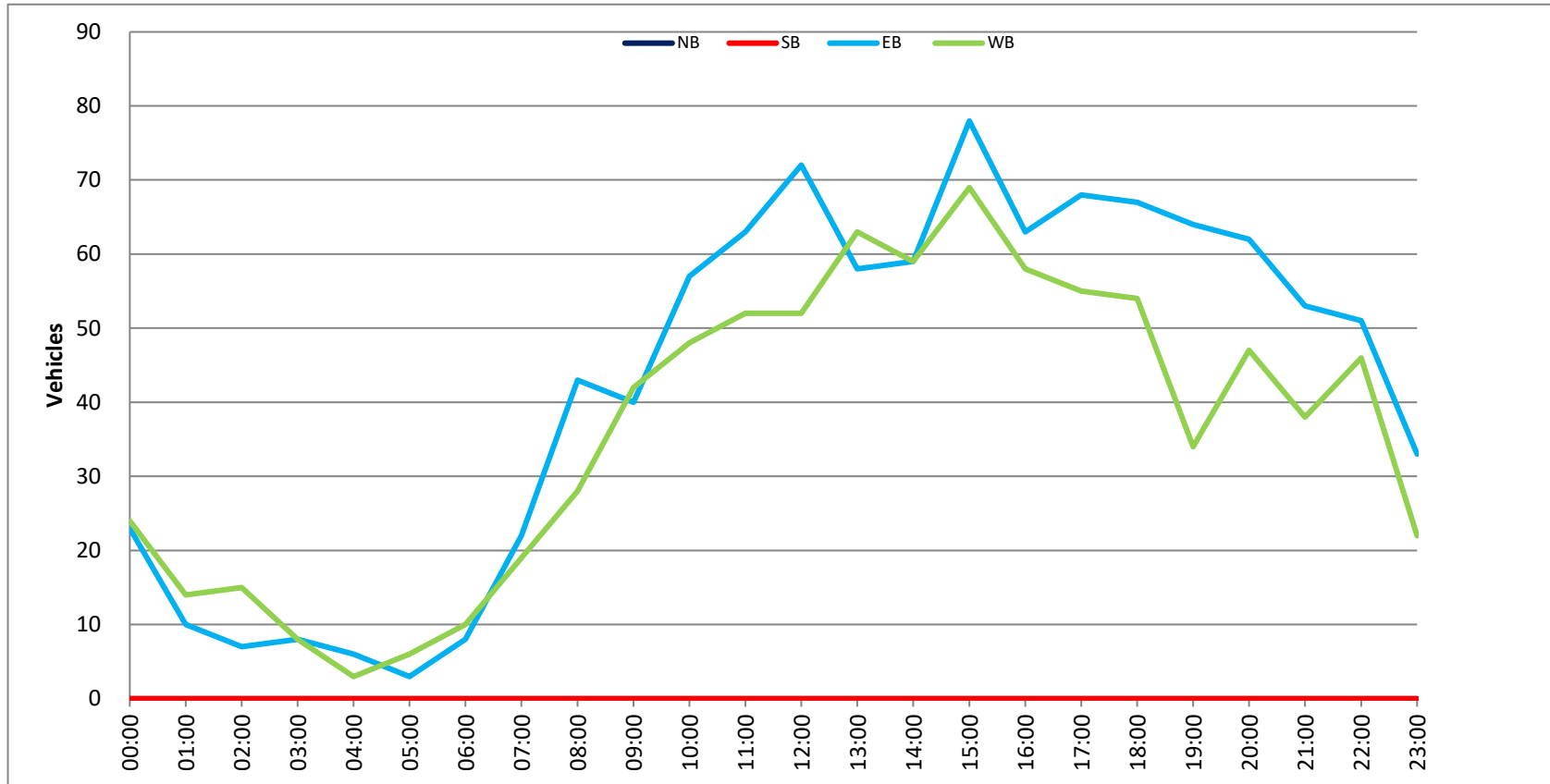
NW 82nd St E/O NW 107th Ave

Day: Saturday  
 Date: 4/30/2022

City: Doral  
 Project #: FL22\_140190\_006

DAILY TOTALS					NB	SB	EB	WB	Total					
					0	0	1,018	866	1,884					
AM Period	NB	SB	EB	WB	TOTAL	PM Period	NB	SB	EB	WB	TOTAL			
00:00	0	0	8	5	13	12:00	0	0	22	18	40			
00:15	0	0	5	4	9	12:15	0	0	15	10	25			
00:30	0	0	3	4	7	12:30	0	0	19	16	35			
00:45	0	0	7	23	11	12:45	0	0	16	72	8	52	24	124
01:00	0	0	5	4	9	13:00	0	0	12	11	23			
01:15	0	0	1	2	3	13:15	0	0	12	15	27			
01:30	0	0	2	5	7	13:30	0	0	16	12	28			
01:45	0	0	2	10	3	13:45	0	0	18	58	25	63	43	121
02:00	0	0	1	4	5	14:00	0	0	15	22	37			
02:15	0	0	3	5	8	14:15	0	0	18	7	25			
02:30	0	0	1	6	7	14:30	0	0	14	16	30			
02:45	0	0	2	7	0	14:45	0	0	12	59	14	59	26	118
03:00	0	0	3	3	6	15:00	0	0	18	14	32			
03:15	0	0	2	1	3	15:15	0	0	18	15	33			
03:30	0	0	3	3	6	15:30	0	0	22	19	41			
03:45	0	0	0	8	1	15:45	0	0	20	78	21	69	41	147
04:00	0	0	1	0	1	16:00	0	0	16	12	28			
04:15	0	0	1	0	1	16:15	0	0	16	13	29			
04:30	0	0	3	2	5	16:30	0	0	19	14	33			
04:45	0	0	1	6	1	16:45	0	0	12	63	19	58	31	121
05:00	0	0	1	0	1	17:00	0	0	19	9	28			
05:15	0	0	1	3	4	17:15	0	0	17	18	35			
05:30	0	0	1	1	2	17:30	0	0	13	9	22			
05:45	0	0	0	3	2	17:45	0	0	19	68	19	55	38	123
06:00	0	0	1	5	6	18:00	0	0	14	7	21			
06:15	0	0	1	0	1	18:15	0	0	17	14	31			
06:30	0	0	3	3	6	18:30	0	0	16	11	27			
06:45	0	0	3	8	2	18:45	0	0	20	67	22	54	42	121
07:00	0	0	4	4	8	19:00	0	0	13	10	23			
07:15	0	0	6	4	10	19:15	0	0	20	7	27			
07:30	0	0	2	5	7	19:30	0	0	16	13	29			
07:45	0	0	10	22	6	19:45	0	0	15	64	4	34	19	98
08:00	0	0	9	2	11	20:00	0	0	19	10	29			
08:15	0	0	6	13	19	20:15	0	0	13	12	25			
08:30	0	0	11	10	21	20:30	0	0	14	15	29			
08:45	0	0	17	43	3	20:45	0	0	16	62	10	47	26	109
09:00	0	0	11	10	21	21:00	0	0	17	13	30			
09:15	0	0	5	10	15	21:15	0	0	12	12	24			
09:30	0	0	13	10	23	21:30	0	0	19	8	27			
09:45	0	0	11	40	12	21:45	0	0	5	53	5	38	10	91
10:00	0	0	24	14	38	22:00	0	0	16	8	24			
10:15	0	0	11	13	24	22:15	0	0	9	15	24			
10:30	0	0	13	11	24	22:30	0	0	6	14	20			
10:45	0	0	9	57	10	22:45	0	0	20	51	9	46	29	97
11:00	0	0	14	14	28	23:00	0	0	6	8	14			
11:15	0	0	12	13	25	23:15	0	0	9	6	15			
11:30	0	0	14	11	25	23:30	0	0	13	4	17			
11:45	0	0	23	63	14	23:45	0	0	5	33	4	22	9	55
<b>TOTALS</b>			290	269	559	<b>TOTALS</b>			728	597	1325			
<b>SPLIT %</b>			51.9%	48.1%	29.7%	<b>SPLIT %</b>			54.9%	45.1%	70.3%			

DAILY TOTALS					NB	SB	EB	WB	Total		
					0	0	1,018	866	1,884		
AM Peak Hour			11:45	11:45	11:45	PM Peak Hour			15:00	13:15	15:00
AM Pk Volume			79	58	137	PM Pk Volume			78	74	147
Pk Hr Factor			0.859	0.806	0.856	Pk Hr Factor			0.886	0.740	0.896
7 - 9 Volume	0	0	65	47	112	4 - 6 Volume	0	0	131	113	244
7 - 9 Peak Hour			08:00	07:45	08:00	4 - 6 Peak Hour			17:00	16:30	16:30
7 - 9 Pk Volume	0	0	43	31	71	4 - 6 Pk Volume	0	0	68	60	127
Pk Hr Factor	0.000	0.000	0.632	0.596	0.845	Pk Hr Factor	0.000	0.000	0.895	0.789	0.907





SPED

NW 82nd St E/O NW 107th Ave

Day: Sunday
Date: 5/1/2022

City: Doral
Project #: FL22\_140190\_006w

Table with columns: Time, < 15, 15 - 19, 20 - 24, 25 - 29, 30 - 34, 35 - 39, 40 - 44, 45 - 49, 50 - 54, 55 - 59, 60 - 64, 65 - 69, 70 +, Total. Rows list traffic volume for every 15-minute interval from 00:00 AM to 23:45.

Summary table with columns: AM Volumes, % AM, AM Peak Hour Volume, PM Volumes, % PM, PM Peak Hour Volume, Directional Peak Periods All Classes, Off Peak Volumes.

Table with columns: Street Name, Direction, Percentiles (15th, 50th, Average, 85th, 95th), ADT. Rows for NW 82nd St East Bound and West Bound.



**SPEED**

NW 82nd St E/O NW 107th Ave

Day: Sunday  
Date: 5/1/2022City: Doral  
Project #: FL22\_140190\_006e**East Bound**

Time	< 15	15 - 19	20 - 24	25 - 29	30 - 34	35 - 39	40 - 44	45 - 49	50 - 54	55 - 59	60 - 64	65 - 69	70 +	Total
00:00 AM	0	0	4	15	14	3	1	0	0	0	0	0	0	37
01:00	0	0	4	9	5	2	0	0	0	0	0	0	0	20
02:00	0	0	3	6	3	0	0	0	0	0	0	0	0	12
03:00	0	1	0	4	2	0	0	0	0	0	0	0	0	7
04:00	0	0	1	2	3	1	0	0	0	0	0	0	0	7
05:00	0	0	0	4	1	0	0	0	0	0	0	0	0	5
06:00	0	0	1	1	1	2	0	0	0	0	0	0	0	5
07:00	0	0	1	2	2	0	0	0	1	0	0	0	0	6
08:00	0	0	4	7	2	1	0	0	0	0	0	0	0	14
09:00	0	1	4	9	5	0	0	0	0	0	0	0	0	19
10:00	0	1	4	10	11	8	0	0	0	0	0	0	0	34
11:00	0	0	6	17	15	6	0	0	0	0	0	0	0	44
12:00 PM	0	1	4	28	24	1	0	0	0	0	0	0	0	58
13:00	0	0	3	20	19	3	1	1	0	0	0	0	0	47
14:00	0	3	5	14	13	3	0	0	0	0	0	0	0	38
15:00	0	0	15	23	17	9	0	1	0	0	0	0	0	65
16:00	0	1	13	36	10	3	0	0	0	0	0	0	0	63
17:00	0	0	9	24	16	3	0	0	0	0	0	0	0	52
18:00	1	2	2	25	14	1	1	0	0	0	0	0	0	46
19:00	0	2	10	21	20	2	0	0	0	0	0	0	0	55
20:00	0	1	10	32	26	1	0	0	0	0	0	0	0	70
21:00	0	0	1	25	14	7	1	0	0	0	0	0	0	48
22:00	0	5	6	11	10	0	0	0	1	0	0	0	0	33
23:00	0	0	0	5	4	0	0	0	0	0	0	0	0	9
<b>Totals</b>	<b>1</b>	<b>18</b>	<b>110</b>	<b>350</b>	<b>251</b>	<b>56</b>	<b>4</b>	<b>2</b>	<b>2</b>					<b>794</b>
<b>% of Totals</b>	0%	2%	14%	44%	32%	7%	1%	0%	0%					100%

<b>AM Volumes</b>	0	3	32	86	64	23	1	0	1	0	0	0	0	210
<b>% AM</b>		0%	4%	11%	8%	3%	0%		0%					26%
<b>AM Peak Hour</b>		03:00	11:00	11:00	11:00	10:00			07:00					11:00
<b>Volume</b>		1	6	17	15	8	1		1					44
<b>PM Volumes</b>	1	15	78	264	187	33	3	2	1	0	0	0	0	584
<b>% PM</b>	0%	2%	10%	33%	24%	4%	0%	0%	0%					74%
<b>PM Peak Hour</b>	18:00	22:00	15:00	16:00	20:00	15:00	13:00	13:00	22:00					20:00
<b>Volume</b>	1	5	15	36	26	9	1	1	1					70
<b>Directional Peak Periods</b>			<b>AM 7-9</b>			<b>NOON 12-2</b>			<b>PM 4-6</b>			<b>Off Peak Volumes</b>		
<b>All Speeds</b>			Volume		%	Volume		%	Volume		%	Volume		%
			20	↔	3%	105	↔	13%	115	↔	14%	554	↔	70%

Street Name	Direction	Percentiles					
		15th	50th	Average	85th	95th	ADT
NW 82nd St	East Bound	25	29	29	34	37	794
NW 82nd St	West Bound	23	28	28	34	36	770

# SPEED

NW 82nd St E/O NW 107th Ave

Day: Sunday  
Date: 5/1/2022

City: Doral  
Project #: FL22\_140190\_006w

## West Bound

Time	< 15	15 - 19	20 - 24	25 - 29	30 - 34	35 - 39	40 - 44	45 - 49	50 - 54	55 - 59	60 - 64	65 - 69	70 +	Total
00:00 AM	1	1	5	8	4	5	0	0	0	0	0	0	0	24
01:00	0	0	0	5	8	1	2	0	0	0	0	0	0	16
02:00	0	0	1	5	2	1	0	0	0	0	0	0	0	9
03:00	0	0	1	6	0	1	0	0	0	0	0	0	0	8
04:00	0	0	2	1	1	1	0	0	0	0	0	0	0	5
05:00	0	0	0	3	0	0	0	0	0	0	0	0	0	3
06:00	0	0	0	1	4	1	0	0	0	0	0	0	0	6
07:00	0	0	3	4	4	0	0	0	0	0	0	0	0	11
08:00	0	2	4	6	7	1	0	0	0	0	0	0	0	20
09:00	0	4	10	8	8	3	0	0	0	0	0	0	0	33
10:00	0	3	7	17	14	2	0	0	0	0	0	0	0	43
11:00	0	0	5	19	13	3	0	0	0	0	0	0	0	40
12:00 PM	1	2	11	16	14	4	0	0	0	0	0	0	0	48
13:00	1	1	9	25	16	3	1	0	0	0	0	0	0	56
14:00	1	2	10	28	14	5	0	0	0	0	0	0	0	60
15:00	1	3	10	22	19	1	0	0	0	0	0	0	0	56
16:00	3	5	10	17	17	1	1	0	0	0	0	0	0	54
17:00	0	0	5	24	12	1	0	0	0	0	0	0	0	42
18:00	0	2	12	29	16	1	0	0	0	0	0	0	0	60
19:00	0	4	11	21	14	1	0	0	0	0	0	0	0	51
20:00	2	0	9	13	11	1	1	0	0	0	0	0	0	37
21:00	1	1	7	17	14	1	0	0	0	0	0	0	0	41
22:00	1	1	5	10	7	2	0	0	0	0	0	0	0	26
23:00	0	0	0	8	10	3	0	0	0	0	0	0	0	21
<b>Totals</b>	<b>12</b>	<b>31</b>	<b>137</b>	<b>313</b>	<b>229</b>	<b>43</b>	<b>5</b>							<b>770</b>
<b>% of Totals</b>	<b>2%</b>	<b>4%</b>	<b>18%</b>	<b>41%</b>	<b>30%</b>	<b>6%</b>	<b>1%</b>							<b>100%</b>

<b>AM Volumes</b>	1	10	38	83	65	19	2	0	0	0	0	0	0	218
<b>% AM</b>	0%	1%	5%	11%	8%	2%	0%							28%
<b>AM Peak Hour</b>		09:00	09:00	11:00	10:00		01:00							10:00
<b>Volume</b>	1	4	10	19	14	5	2							43
<b>PM Volumes</b>	11	21	99	230	164	24	3	0	0	0	0	0	0	552
<b>% PM</b>	1%	3%	13%	30%	21%	3%	0%							72%
<b>PM Peak Hour</b>	16:00	16:00	18:00	18:00	15:00	14:00	13:00							14:00
<b>Volume</b>	3	5	12	29	19	5	1							60

Directional Peak Periods All Speeds	AM 7-9		NOON 12-2		PM 4-6		Off Peak Volumes	
	Volume	%	Volume	%	Volume	%	Volume	%
	31	↔ 4%	104	↔ 14%	96	↔ 12%	539	↔ 70%

Street Name	Direction	Percentiles					
		15th	50th	Average	85th	95th	ADT
NW 82nd St	East Bound	25	29	29	34	37	794
NW 82nd St	West Bound	23	28	28	34	36	770

**SPEED**

NW 82nd St E/O NW 107th Ave

Day: Sunday  
Date: 5/1/2022City: Doral  
Project #: FL22\_140190\_006**Summary**

Time	< 15	15 - 19	20 - 24	25 - 29	30 - 34	35 - 39	40 - 44	45 - 49	50 - 54	55 - 59	60 - 64	65 - 69	70 +	Total
00:00 AM	1	1	9	23	18	8	1	0	0	0	0	0	0	61
01:00	0	0	4	14	13	3	2	0	0	0	0	0	0	36
02:00	0	0	4	11	5	1	0	0	0	0	0	0	0	21
03:00	0	1	1	10	2	1	0	0	0	0	0	0	0	15
04:00	0	0	3	3	4	2	0	0	0	0	0	0	0	12
05:00	0	0	0	7	1	0	0	0	0	0	0	0	0	8
06:00	0	0	1	2	5	3	0	0	0	0	0	0	0	11
07:00	0	0	4	6	6	0	0	0	1	0	0	0	0	17
08:00	0	2	8	13	9	2	0	0	0	0	0	0	0	34
09:00	0	5	14	17	13	3	0	0	0	0	0	0	0	52
10:00	0	4	11	27	25	10	0	0	0	0	0	0	0	77
11:00	0	0	11	36	28	9	0	0	0	0	0	0	0	84
12:00 PM	1	3	15	44	38	5	0	0	0	0	0	0	0	106
13:00	1	1	12	45	35	6	2	1	0	0	0	0	0	103
14:00	1	5	15	42	27	8	0	0	0	0	0	0	0	98
15:00	1	3	25	45	36	10	0	1	0	0	0	0	0	121
16:00	3	6	23	53	27	4	1	0	0	0	0	0	0	117
17:00	0	0	14	48	28	4	0	0	0	0	0	0	0	94
18:00	1	4	14	54	30	2	1	0	0	0	0	0	0	106
19:00	0	6	21	42	34	3	0	0	0	0	0	0	0	106
20:00	2	1	19	45	37	2	1	0	0	0	0	0	0	107
21:00	1	1	8	42	28	8	1	0	0	0	0	0	0	89
22:00	1	6	11	21	17	2	0	0	1	0	0	0	0	59
23:00	0	0	0	13	14	3	0	0	0	0	0	0	0	30
<b>Totals</b>	<b>13</b>	<b>49</b>	<b>247</b>	<b>663</b>	<b>480</b>	<b>99</b>	<b>9</b>	<b>2</b>	<b>2</b>					<b>1564</b>
<b>% of Totals</b>	<b>1%</b>	<b>3%</b>	<b>16%</b>	<b>42%</b>	<b>31%</b>	<b>6%</b>	<b>1%</b>	<b>0%</b>	<b>0%</b>					<b>100%</b>

<b>AM Volumes</b>	1	13	70	169	129	42	3	0	1	0	0	0	0	428
<b>% AM</b>	0%	1%	4%	11%	8%	3%	0%		0%					27%
<b>AM Peak Hour</b>		09:00	09:00	11:00	11:00	10:00	01:00		07:00					11:00
<b>Volume</b>	1	5	14	36	28	10	2		1					84
<b>PM Volumes</b>	12	36	177	494	351	57	6	2	1	0	0	0	0	1136
<b>% PM</b>	1%	2%	11%	32%	22%	4%	0%	0%	0%					73%
<b>PM Peak Hour</b>	16:00	16:00	15:00	18:00	12:00	15:00	13:00	13:00	22:00					15:00
<b>Volume</b>	3	6	25	54	38	10	2	1	1					121

Directional Peak Periods All Speeds	AM 7-9		NOON 12-2		PM 4-6		Off Peak Volumes					
	Volume	%	Volume	%	Volume	%	Volume	%				
	51	↔	3%	209	↔	13%	211	↔	13%	1093	↔	70%

Street Name	Direction	Percentiles					
		15th	50th	Average	85th	95th	ADT
NW 82nd St	Summary	23	29	29	34	37	1564

**VOLUME**

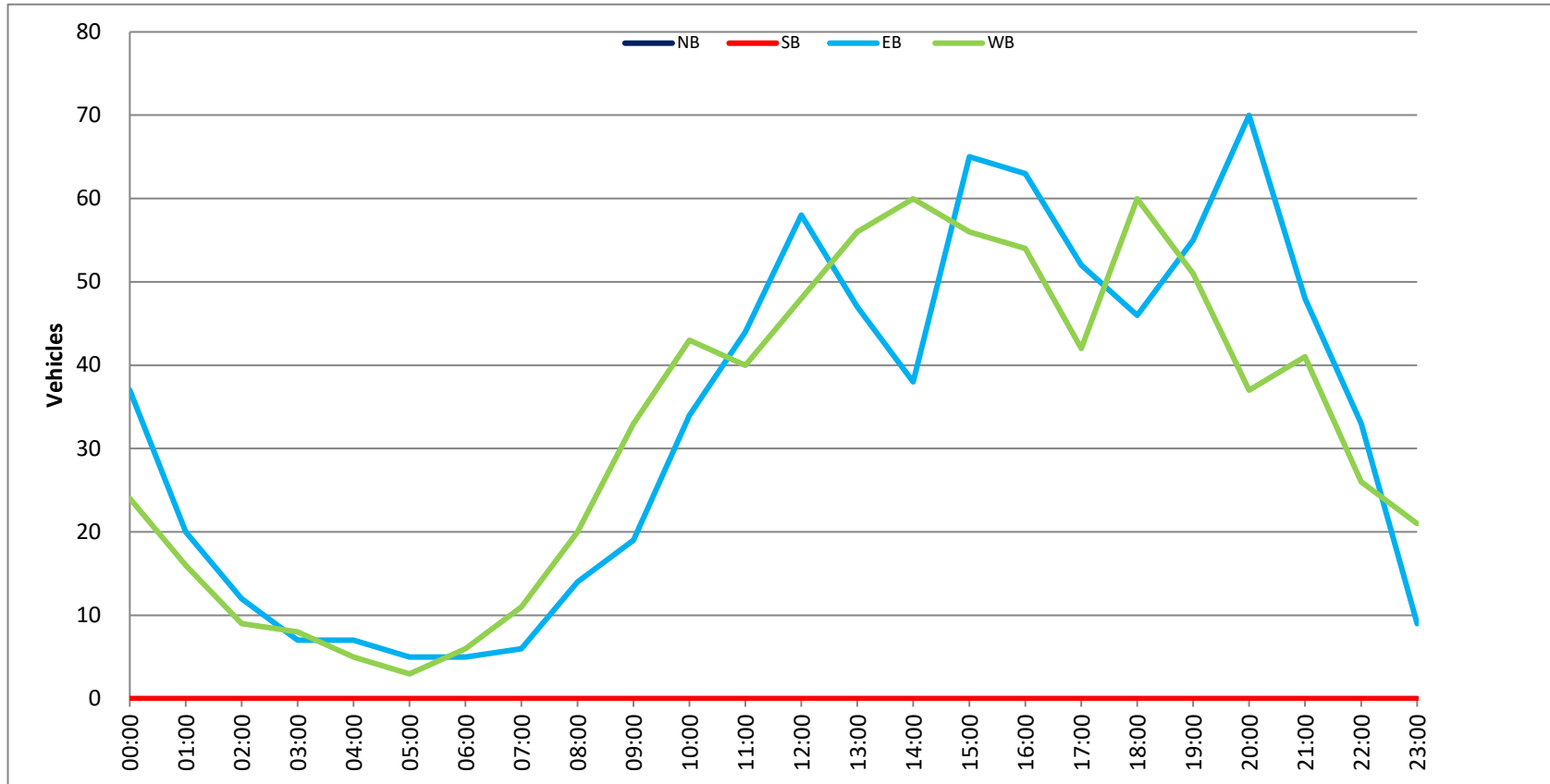
NW 82nd St E/O NW 107th Ave

Day: Sunday  
 Date: 5/1/2022

City: Doral  
 Project #: FL22\_140190\_006

DAILY TOTALS					NB	SB	EB	WB	Total						
					0	0	794	770	1,564						
AM Period	NB	SB	EB	WB	TOTAL	PM Period	NB	SB	EB	WB	TOTAL				
00:00	0	0	8	7	15	12:00	0	0	17	7	24				
00:15	0	0	10	5	15	12:15	0	0	5	17	22				
00:30	0	0	7	6	13	12:30	0	0	15	11	26				
00:45	0	0	12	37	6	24	12:45	0	0	21	58	13	48	34	106
01:00	0	0	6	2	8	13:00	0	0	13	16	29				
01:15	0	0	7	8	15	13:15	0	0	10	15	25				
01:30	0	0	3	3	6	13:30	0	0	13	12	25				
01:45	0	0	4	20	3	16	13:45	0	0	11	47	13	56	24	103
02:00	0	0	2	3	5	14:00	0	0	7	17	24				
02:15	0	0	4	2	6	14:15	0	0	7	14	21				
02:30	0	0	5	3	8	14:30	0	0	8	12	20				
02:45	0	0	1	12	1	9	14:45	0	0	16	38	17	60	33	98
03:00	0	0	1	2	3	15:00	0	0	20	12	32				
03:15	0	0	3	5	8	15:15	0	0	15	11	26				
03:30	0	0	1	0	1	15:30	0	0	13	19	32				
03:45	0	0	2	7	1	8	15:45	0	0	17	65	14	56	31	121
04:00	0	0	3	2	5	16:00	0	0	14	15	29				
04:15	0	0	3	0	3	16:15	0	0	20	11	31				
04:30	0	0	0	1	1	16:30	0	0	18	10	28				
04:45	0	0	1	7	2	5	16:45	0	0	11	63	18	54	29	117
05:00	0	0	0	1	1	17:00	0	0	10	11	21				
05:15	0	0	1	0	1	17:15	0	0	12	10	22				
05:30	0	0	1	0	1	17:30	0	0	15	14	29				
05:45	0	0	3	5	2	3	17:45	0	0	15	52	7	42	22	94
06:00	0	0	1	0	1	18:00	0	0	14	22	36				
06:15	0	0	0	3	3	18:15	0	0	8	18	26				
06:30	0	0	1	3	4	18:30	0	0	13	7	20				
06:45	0	0	3	5	0	6	18:45	0	0	11	46	13	60	24	106
07:00	0	0	3	3	6	19:00	0	0	11	14	25				
07:15	0	0	1	0	1	19:15	0	0	6	16	22				
07:30	0	0	1	2	3	19:30	0	0	14	12	26				
07:45	0	0	1	6	6	11	19:45	0	0	24	55	9	51	33	106
08:00	0	0	2	5	7	20:00	0	0	16	13	29				
08:15	0	0	4	3	7	20:15	0	0	17	10	27				
08:30	0	0	7	9	16	20:30	0	0	21	5	26				
08:45	0	0	1	14	3	20	20:45	0	0	16	70	9	37	25	107
09:00	0	0	4	9	13	21:00	0	0	14	10	24				
09:15	0	0	3	7	10	21:15	0	0	11	9	20				
09:30	0	0	3	7	10	21:30	0	0	8	14	22				
09:45	0	0	9	19	10	33	21:45	0	0	15	48	8	41	23	89
10:00	0	0	4	12	16	22:00	0	0	8	9	17				
10:15	0	0	5	10	15	22:15	0	0	8	5	13				
10:30	0	0	11	8	19	22:30	0	0	8	7	15				
10:45	0	0	14	34	13	43	22:45	0	0	9	33	5	26	14	59
11:00	0	0	14	6	20	23:00	0	0	3	6	9				
11:15	0	0	8	11	19	23:15	0	0	3	5	8				
11:30	0	0	9	13	22	23:30	0	0	1	4	5				
11:45	0	0	13	44	10	40	23:45	0	0	2	9	6	21	8	30
<b>TOTALS</b>			210	218	<b>428</b>	<b>TOTALS</b>			584	552	<b>1136</b>				
<b>SPLIT %</b>			49.1%	50.9%	<b>27.4%</b>	<b>SPLIT %</b>			51.4%	48.6%	<b>72.6%</b>				

DAILY TOTALS					NB	SB	EB	WB	Total		
					0	0	794	770	1,564		
AM Peak Hour			11:45	11:30	11:45	PM Peak Hour			19:45	17:30	14:45
AM Pk Volume			50	47	95	PM Pk Volume			78	61	123
Pk Hr Factor			0.735	0.691	0.913	Pk Hr Factor			0.813	0.693	0.932
7 - 9 Volume	0	0	20	31	51	4 - 6 Volume	0	0	115	96	211
7 - 9 Peak Hour			07:45	07:45	07:45	4 - 6 Peak Hour			16:00	16:00	16:00
7 - 9 Pk Volume	0	0	14	23	37	4 - 6 Pk Volume	0	0	63	54	117
Pk Hr Factor	0.000	0.000	0.500	0.639	0.578	Pk Hr Factor	0.000	0.000	0.788	0.750	0.944









# SPEED

NW 82nd St E/O NW 107th Ave

Day: Monday  
Date: 5/2/2022

City: Doral  
Project #: FL22\_140190\_006e

## East Bound

Time	< 15	15 - 19	20 - 24	25 - 29	30 - 34	35 - 39	40 - 44	45 - 49	50 - 54	55 - 59	60 - 64	65 - 69	70 +	Total
00:00 AM	0	0	2	1	3	0	0	0	0	0	0	0	0	6
01:00	0	0	0	3	1	2	0	0	0	0	0	0	0	6
02:00	0	0	0	1	1	1	0	0	0	0	0	0	0	3
03:00	0	0	0	2	0	1	0	0	0	0	0	0	0	3
04:00	0	0	0	0	0	0	0	0	0	0	0	0	0	0
05:00	1	0	0	6	3	1	0	0	0	0	0	0	0	11
06:00	4	12	8	9	6	1	0	0	0	0	0	0	0	40
07:00	16	21	28	38	22	6	0	0	0	0	0	0	0	131
08:00	15	18	30	40	13	4	2	0	0	0	0	0	0	122
09:00	4	10	26	16	7	0	0	0	0	0	0	0	0	63
10:00	1	5	11	13	7	0	0	0	0	0	0	0	0	37
11:00	6	13	17	12	3	3	0	0	0	0	0	0	0	54
12:00 PM	7	9	17	31	11	2	0	0	0	0	0	0	0	77
13:00	9	6	21	12	10	1	0	0	0	0	0	0	0	59
14:00	15	27	41	19	6	2	0	0	0	0	0	0	0	110
15:00	10	19	22	24	15	3	0	0	0	0	0	0	0	93
16:00	4	7	19	21	12	4	1	0	0	0	0	0	0	68
17:00	2	2	13	30	32	10	1	2	0	0	0	0	0	92
18:00	0	2	9	35	29	7	0	0	0	0	0	0	0	82
19:00	0	3	13	37	22	3	0	0	0	0	0	0	0	78
20:00	2	4	8	22	25	4	1	0	0	0	0	0	0	66
21:00	0	3	2	24	17	4	0	1	0	0	0	0	0	51
22:00	0	3	5	18	6	1	1	0	0	0	0	0	0	34
23:00	0	1	5	4	8	0	1	0	0	0	0	0	0	19
<b>Totals</b>	<b>96</b>	<b>165</b>	<b>297</b>	<b>418</b>	<b>259</b>	<b>60</b>	<b>7</b>	<b>3</b>						<b>1305</b>
<b>% of Totals</b>	<b>7%</b>	<b>13%</b>	<b>23%</b>	<b>32%</b>	<b>20%</b>	<b>5%</b>	<b>1%</b>	<b>0%</b>						<b>100%</b>

AM Volumes	47	79	122	141	66	19	2	0	0	0	0	0	0	476
% AM	4%	6%	9%	11%	5%	1%	0%							36%
AM Peak Hour	07:00	07:00	08:00	08:00	07:00	07:00	08:00							07:00
Volume	16	21	30	40	22	6	2							131
PM Volumes	49	86	175	277	193	41	5	3	0	0	0	0	0	829
% PM	4%	7%	13%	21%	15%	3%	0%	0%						64%
PM Peak Hour	14:00	14:00	14:00	19:00	17:00	17:00	16:00	17:00						14:00
Volume	15	27	41	37	32	10	1	2						110

Directional Peak Periods All Speeds	AM 7-9		NOON 12-2		PM 4-6		Off Peak Volumes	
	Volume	%	Volume	%	Volume	%	Volume	%
	253	↔ 19%	136	↔ 10%	160	↔ 12%	756	↔ 58%

Street Name	Direction	Percentiles					
		15th	50th	Average	85th	95th	ADT
NW 82nd St	East Bound	18	26	25	33	35	1305
NW 82nd St	West Bound	22	28	28	33	36	1065

**SPEED**

NW 82nd St E/O NW 107th Ave

Day: Monday  
Date: 5/2/2022City: Doral  
Project #: FL22\_140190\_006w**West Bound**

Time	< 15	15 - 19	20 - 24	25 - 29	30 - 34	35 - 39	40 - 44	45 - 49	50 - 54	55 - 59	60 - 64	65 - 69	70 +	Total
00:00 AM	0	0	0	0	3	0	1	0	0	0	0	0	0	4
01:00	0	0	0	0	2	1	0	0	0	0	0	0	0	3
02:00	0	0	0	1	1	0	0	0	0	0	0	0	0	2
03:00	0	0	0	0	0	0	0	0	0	0	0	0	0	0
04:00	0	0	0	3	0	0	0	0	0	0	0	0	0	3
05:00	0	0	1	4	3	0	1	0	0	0	0	0	0	9
06:00	2	1	5	14	12	1	1	0	0	0	0	0	0	36
07:00	2	3	29	42	24	3	0	0	0	0	0	0	0	103
08:00	4	4	20	45	36	7	0	0	0	0	0	0	0	116
09:00	3	1	8	21	10	2	0	0	0	0	0	0	0	45
10:00	0	1	6	14	7	3	0	0	0	0	0	0	0	31
11:00	1	5	7	16	7	2	0	0	0	0	0	0	0	38
12:00 PM	0	1	11	19	10	3	0	0	0	0	0	0	0	44
13:00	2	3	8	18	12	7	0	0	0	0	0	0	0	50
14:00	0	3	13	36	12	6	0	0	0	0	0	0	0	70
15:00	1	3	17	32	23	2	1	0	0	0	0	0	0	79
16:00	2	4	24	25	14	3	0	0	0	0	0	0	0	72
17:00	0	15	18	31	26	3	1	0	0	0	0	0	0	94
18:00	1	2	18	22	16	4	1	0	0	0	0	0	0	64
19:00	0	2	14	18	17	3	0	0	0	0	0	0	0	54
20:00	1	2	9	18	11	2	0	0	0	0	0	0	0	43
21:00	1	0	9	16	13	2	1	0	0	0	0	0	0	42
22:00	0	0	7	13	13	1	1	0	0	0	0	0	0	35
23:00	0	1	4	7	11	5	0	0	0	0	0	0	0	28
<b>Totals</b>	<b>20</b>	<b>51</b>	<b>228</b>	<b>415</b>	<b>283</b>	<b>60</b>	<b>8</b>							<b>1065</b>
<b>% of Totals</b>	<b>2%</b>	<b>5%</b>	<b>21%</b>	<b>39%</b>	<b>27%</b>	<b>6%</b>	<b>1%</b>							<b>100%</b>

<b>AM Volumes</b>	12	15	76	160	105	19	3	0	0	0	0	0	0	390
<b>% AM</b>	1%	1%	7%	15%	10%	2%	0%							37%
<b>AM Peak Hour</b>	08:00	11:00	07:00	08:00	08:00	08:00								08:00
<b>Volume</b>	4	5	29	45	36	7	1							116
<b>PM Volumes</b>	8	36	152	255	178	41	5	0	0	0	0	0	0	675
<b>% PM</b>	1%	3%	14%	24%	17%	4%	0%							63%
<b>PM Peak Hour</b>	13:00	17:00	16:00	14:00	17:00	13:00	15:00							17:00
<b>Volume</b>	2	15	24	36	26	7	1							94

Directional Peak Periods All Speeds	AM 7-9		NOON 12-2		PM 4-6		Off Peak Volumes	
	Volume	%	Volume	%	Volume	%	Volume	%
	219	↔ 21%	94	↔ 9%	166	↔ 16%	586	↔ 55%

Street Name	Direction	Percentiles					
		15th	50th	Average	85th	95th	ADT
NW 82nd St	East Bound	18	26	25	33	35	1305
NW 82nd St	West Bound	22	28	28	33	36	1065

**SPEED**

NW 82nd St E/O NW 107th Ave

Day: Monday  
Date: 5/2/2022City: Doral  
Project #: FL22\_140190\_006**Summary**

Time	< 15	15 - 19	20 - 24	25 - 29	30 - 34	35 - 39	40 - 44	45 - 49	50 - 54	55 - 59	60 - 64	65 - 69	70 +	Total
00:00 AM	0	0	2	1	6	0	1	0	0	0	0	0	0	10
01:00	0	0	0	3	3	3	0	0	0	0	0	0	0	9
02:00	0	0	0	2	2	1	0	0	0	0	0	0	0	5
03:00	0	0	0	2	0	1	0	0	0	0	0	0	0	3
04:00	6	0	0	3	0	0	0	0	0	0	0	0	0	9
05:00	1	0	1	10	6	1	1	0	0	0	0	0	0	20
06:00	6	13	13	23	18	2	1	0	0	0	0	0	0	76
07:00	18	24	57	80	46	9	0	0	0	0	0	0	0	234
08:00	19	22	50	85	49	11	2	0	0	0	0	0	0	238
09:00	7	11	34	37	17	2	0	0	0	0	0	0	0	108
10:00	1	6	17	27	14	3	0	0	0	0	0	0	0	68
11:00	7	18	24	28	10	5	0	0	0	0	0	0	0	92
12:00 PM	7	10	28	50	21	5	0	0	0	0	0	0	0	121
13:00	11	9	29	30	22	8	0	0	0	0	0	0	0	109
14:00	15	30	54	55	18	8	0	0	0	0	0	0	0	180
15:00	11	22	39	56	38	5	1	0	0	0	0	0	0	172
16:00	6	11	43	46	26	7	1	0	0	0	0	0	0	140
17:00	2	17	31	61	58	13	2	2	0	0	0	0	0	186
18:00	1	4	27	57	45	11	1	0	0	0	0	0	0	146
19:00	0	5	27	55	39	6	0	0	0	0	0	0	0	132
20:00	3	6	17	40	36	6	1	0	0	0	0	0	0	109
21:00	1	3	11	40	30	6	1	1	0	0	0	0	0	93
22:00	0	3	12	31	19	2	2	0	0	0	0	0	0	69
23:00	0	2	9	11	19	5	1	0	0	0	0	0	0	47
<b>Totals</b>	<b>122</b>	<b>216</b>	<b>525</b>	<b>833</b>	<b>542</b>	<b>120</b>	<b>15</b>	<b>3</b>						<b>2376</b>
<b>% of Totals</b>	<b>5%</b>	<b>9%</b>	<b>22%</b>	<b>35%</b>	<b>23%</b>	<b>5%</b>	<b>1%</b>	<b>0%</b>						<b>100%</b>

<b>AM Volumes</b>	65	94	198	301	171	38	5	0	0	0	0	0	0	872
<b>% AM</b>	3%	4%	8%	13%	7%	2%	0%							37%
<b>AM Peak Hour</b>	08:00	07:00	07:00	08:00	08:00	08:00	08:00							08:00
<b>Volume</b>	19	24	57	85	49	11	2							238
<b>PM Volumes</b>	57	122	327	532	371	82	10	3	0	0	0	0	0	1504
<b>% PM</b>	2%	5%	14%	22%	16%	3%	0%	0%						63%
<b>PM Peak Hour</b>	14:00	14:00	14:00	17:00	17:00	17:00	17:00	17:00						17:00
<b>Volume</b>	15	30	54	61	58	13	2	2						186

Directional Peak Periods All Speeds	AM 7-9		NOON 12-2		PM 4-6		Off Peak Volumes	
	Volume	%	Volume	%	Volume	%	Volume	%
	472	↔ 20%	230	↔ 10%	326	↔ 14%	1348	↔ 57%

Street Name	Direction	Percentiles					
		15th	50th	Average	85th	95th	ADT
NW 82nd St	Summary	20	27	26	33	36	2376

**VOLUME**

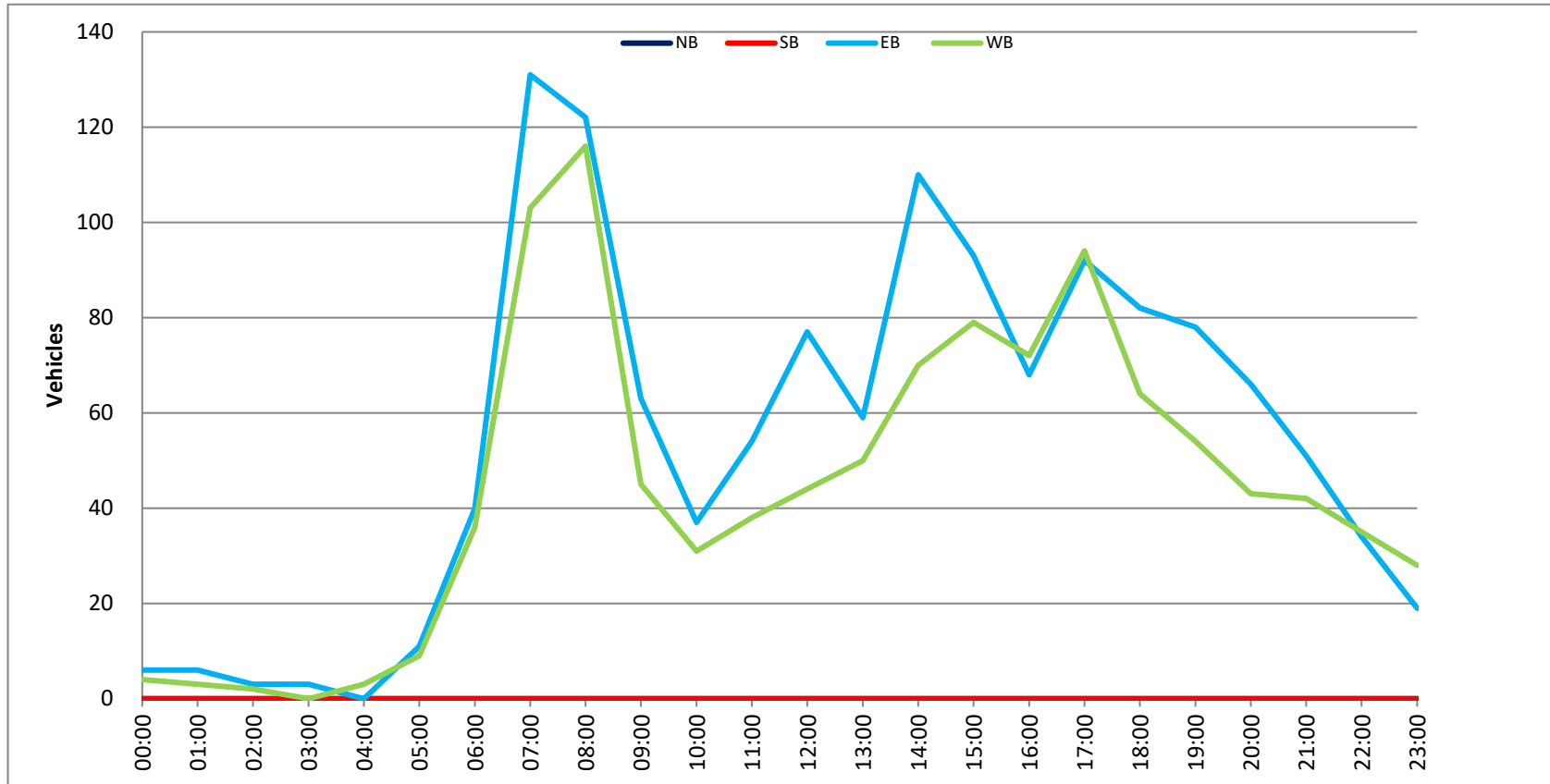
NW 82nd St E/O NW 107th Ave

Day: Monday  
 Date: 5/2/2022

City: Doral  
 Project #: FL22\_140190\_006

DAILY TOTALS					NB	SB	EB	WB	Total					
					0	0	1,305	1,065	2,370					
AM Period	NB	SB	EB	WB	TOTAL	PM Period	NB	SB	EB	WB	TOTAL			
00:00	0	0	0	1	1	12:00	0	0	17	8	25			
00:15	0	0	3	1	4	12:15	0	0	22	10	32			
00:30	0	0	2	0	2	12:30	0	0	22	13	35			
00:45	0	0	1	6	2	12:45	0	0	16	77	13	44	29	121
01:00	0	0	1	0	1	13:00	0	0	14	12	26			
01:15	0	0	2	1	3	13:15	0	0	11	11	22			
01:30	0	0	2	2	4	13:30	0	0	15	10	25			
01:45	0	0	1	6	0	13:45	0	0	19	59	17	50	36	109
02:00	0	0	0	1	1	14:00	0	0	20	13	33			
02:15	0	0	0	1	1	14:15	0	0	24	23	47			
02:30	0	0	1	0	1	14:30	0	0	40	18	58			
02:45	0	0	2	3	0	14:45	0	0	26	110	16	70	42	180
03:00	0	0	0	0		15:00	0	0	22	29	51			
03:15	0	0	0	0		15:15	0	0	40	14	54			
03:30	0	0	3	0	3	15:30	0	0	14	12	26			
03:45	0	0	0	3	0	15:45	0	0	17	93	24	79	41	172
04:00	0	0	0	1	1	16:00	0	0	17	16	33			
04:15	0	0	0	1	1	16:15	0	0	16	16	32			
04:30	0	0	0	1	1	16:30	0	0	19	21	40			
04:45	0	0	0	0	3	16:45	0	0	16	68	19	72	35	140
05:00	0	0	3	5	8	17:00	0	0	22	21	43			
05:15	0	0	4	0	4	17:15	0	0	20	27	47			
05:30	0	0	2	1	3	17:30	0	0	22	29	51			
05:45	0	0	2	11	3	17:45	0	0	28	92	17	94	45	186
06:00	0	0	9	5	14	18:00	0	0	21	14	35			
06:15	0	0	1	6	7	18:15	0	0	23	17	40			
06:30	0	0	15	10	25	18:30	0	0	21	21	42			
06:45	0	0	15	40	15	18:45	0	0	17	82	12	64	29	146
07:00	0	0	29	46	75	19:00	0	0	25	8	33			
07:15	0	0	36	19	55	19:15	0	0	19	15	34			
07:30	0	0	28	12	40	19:30	0	0	17	19	36			
07:45	0	0	38	131	26	19:45	0	0	17	78	12	54	29	132
08:00	0	0	32	38	70	20:00	0	0	20	9	29			
08:15	0	0	35	34	69	20:15	0	0	19	12	31			
08:30	0	0	35	22	57	20:30	0	0	10	15	25			
08:45	0	0	20	122	22	20:45	0	0	17	66	7	43	24	109
09:00	0	0	12	4	16	21:00	0	0	21	15	36			
09:15	0	0	12	14	26	21:15	0	0	9	5	14			
09:30	0	0	20	11	31	21:30	0	0	12	10	22			
09:45	0	0	19	63	16	21:45	0	0	9	51	12	42	21	93
10:00	0	0	9	5	14	22:00	0	0	12	11	23			
10:15	0	0	5	11	16	22:15	0	0	8	2	10			
10:30	0	0	10	6	16	22:30	0	0	6	10	16			
10:45	0	0	13	37	9	22:45	0	0	8	34	12	35	20	69
11:00	0	0	13	12	25	23:00	0	0	6	7	13			
11:15	0	0	13	8	21	23:15	0	0	7	6	13			
11:30	0	0	11	9	20	23:30	0	0	4	9	13			
11:45	0	0	17	54	9	23:45	0	0	2	19	6	28	8	47
<b>TOTALS</b>			476	390	866	<b>TOTALS</b>			829	675	1504			
<b>SPLIT %</b>			55.0%	45.0%	36.5%	<b>SPLIT %</b>			55.1%	44.9%	63.5%			

DAILY TOTALS					NB	SB	EB	WB	Total		
					0	0	1,305	1,065	2,370		
AM Peak Hour			07:45	07:45	07:45	PM Peak Hour			14:30	16:45	14:30
AM Pk Volume			140	120	260	PM Pk Volume			128	96	205
Pk Hr Factor			0.921	0.789	0.929	Pk Hr Factor			0.800	0.828	0.884
7 - 9 Volume	0	0	253	219	472	4 - 6 Volume	0	0	160	166	326
7 - 9 Peak Hour			07:45	07:45	07:45	4 - 6 Peak Hour			17:00	16:45	17:00
7 - 9 Pk Volume	0	0	140	120	260	4 - 6 Pk Volume	0	0	92	96	186
Pk Hr Factor	0.000	0.000	0.921	0.789	0.929	Pk Hr Factor	0.000	0.000	0.821	0.828	0.912



NW 102nd Ave S/O NW 88th St





Summary

Table with columns for Time (00:00 AM to 23:45), Volume (15-19 to 70+), and Total. Rows show hourly traffic volume data for each 15-minute interval.

Summary statistics table including AM Peak Hour, PM Peak Hour, Directional Peak Periods (AM 7-9, NOON 12-2, PM 4-6, Off Peak), and Percentiles (15th, 50th, Average, 85th, 95th, ADT).

**SPEED**

NW 102nd Ave S/O NW 88th St

Day: Tuesday  
Date: 4/26/2022City: Doral  
Project #: FL22\_140190\_007n**North Bound**

Time	< 15	15 - 19	20 - 24	25 - 29	30 - 34	35 - 39	40 - 44	45 - 49	50 - 54	55 - 59	60 - 64	65 - 69	70 +	Total
00:00 AM	2	4	0	0	5	6	4	1	0	0	0	0	0	22
01:00	0	0	0	7	10	3	3	1	0	0	0	0	0	24
02:00	0	0	1	0	2	2	0	1	0	0	0	0	0	6
03:00	0	0	2	0	3	3	2	0	0	0	0	0	0	10
04:00	0	0	0	5	5	12	11	2	1	0	0	0	0	36
05:00	0	2	1	2	5	9	11	8	4	0	0	0	0	42
06:00	0	4	32	41	34	18	8	6	1	1	0	0	0	145
07:00	0	12	55	91	81	69	26	9	2	0	0	0	0	345
08:00	0	1	7	52	90	78	31	14	6	2	0	0	0	281
09:00	0	0	2	19	50	40	27	11	2	0	0	0	0	151
10:00	0	0	7	24	48	51	20	4	0	0	0	0	0	154
11:00	0	1	4	22	50	45	26	8	0	0	0	0	0	156
12:00 PM	0	0	4	24	60	59	17	3	1	1	0	0	0	169
13:00	0	0	1	34	76	50	24	4	1	0	1	0	0	191
14:00	0	0	10	46	93	64	16	8	1	1	0	0	0	239
15:00	0	1	5	57	112	73	25	8	1	0	0	0	0	282
16:00	1	1	3	37	69	90	24	10	2	0	0	0	0	237
17:00	0	1	4	32	111	117	51	11	1	4	1	0	0	333
18:00	0	0	7	54	154	107	30	7	2	0	0	0	0	361
19:00	0	3	6	49	119	69	23	4	1	1	0	0	0	275
20:00	0	1	7	68	85	39	18	1	0	2	0	0	0	221
21:00	0	0	5	51	82	48	9	3	0	0	0	0	0	198
22:00	0	0	3	19	47	46	13	6	0	1	0	0	0	135
23:00	0	0	3	9	28	22	3	1	1	0	0	0	0	67
<b>Totals</b>	<b>3</b>	<b>31</b>	<b>169</b>	<b>743</b>	<b>1419</b>	<b>1120</b>	<b>422</b>	<b>131</b>	<b>27</b>	<b>13</b>	<b>2</b>			<b>4080</b>
<b>% of Totals</b>	<b>0%</b>	<b>1%</b>	<b>4%</b>	<b>18%</b>	<b>35%</b>	<b>27%</b>	<b>10%</b>	<b>3%</b>	<b>1%</b>	<b>0%</b>	<b>0%</b>			<b>100%</b>

<b>AM Volumes</b>	2	24	111	263	383	336	169	65	16	3	0	0	0	1372
<b>% AM</b>	0%	1%	3%	6%	9%	8%	4%	2%	0%	0%				34%
<b>AM Peak Hour</b>		07:00	07:00	07:00	08:00	08:00	08:00	08:00	08:00	08:00				07:00
<b>Volume</b>	2	12	55	91	90	78	31	14	6	2				345
<b>PM Volumes</b>	1	7	58	480	1036	784	253	66	11	10	2	0	0	2708
<b>% PM</b>	0%	0%	1%	12%	25%	19%	6%	2%	0%	0%	0%			66%
<b>PM Peak Hour</b>	16:00	19:00	14:00	20:00	18:00	17:00	17:00	17:00	16:00	17:00	13:00			18:00
<b>Volume</b>	1	3	10	68	154	117	51	11	2	4	1			361
<b>Directional Peak Periods</b>			<b>AM 7-9</b>				<b>NOON 12-2</b>				<b>PM 4-6</b>		<b>Off Peak Volumes</b>	
<b>All Speeds</b>			Volume		%		Volume		%		Volume		%	
			626		15%		360		9%		570		62%	

Street Name	Direction	Percentiles					
		15th	50th	Average	85th	95th	ADT
NW 102nd Ave	North Bound	28	34	34	40	45	4080
NW 102nd Ave	South Bound	28	34	34	40	44	3592

# SPEED

NW 102nd Ave S/O NW 88th St

Day: Tuesday  
Date: 4/26/2022

City: Doral  
Project #: FL22\_140190\_007s

## South Bound

Time	< 15	15 - 19	20 - 24	25 - 29	30 - 34	35 - 39	40 - 44	45 - 49	50 - 54	55 - 59	60 - 64	65 - 69	70 +	Total
00:00 AM	0	0	0	2	16	5	0	1	0	0	0	0	0	24
01:00	0	0	1	3	8	3	3	2	0	0	0	0	0	20
02:00	0	0	0	3	1	0	2	0	0	0	0	0	0	6
03:00	0	0	0	0	2	4	0	0	0	0	0	0	0	6
04:00	0	0	1	5	5	0	3	0	0	1	0	0	0	15
05:00	0	1	1	10	16	11	15	3	0	1	0	0	0	58
06:00	0	1	4	26	72	40	11	8	0	0	0	0	0	162
07:00	0	0	8	69	163	94	45	11	0	0	0	0	0	390
08:00	0	1	5	32	90	76	28	11	1	0	0	0	0	244
09:00	1	2	5	33	72	46	17	3	0	0	0	0	0	179
10:00	1	5	11	57	87	32	8	3	0	0	0	0	0	204
11:00	0	3	7	35	68	37	22	6	0	0	1	0	0	179
12:00 PM	1	0	5	27	62	43	14	2	0	1	0	0	0	155
13:00	0	2	7	30	71	26	11	6	0	0	0	0	0	153
14:00	0	0	8	65	103	72	23	3	0	0	0	0	0	274
15:00	1	0	9	47	77	65	24	8	2	0	0	0	0	233
16:00	3	0	4	31	81	73	42	5	4	0	0	0	0	243
17:00	0	1	5	23	84	82	38	10	3	0	0	0	0	246
18:00	1	0	5	42	73	68	24	2	1	0	0	0	0	216
19:00	0	0	8	39	70	41	18	6	1	0	0	0	0	183
20:00	1	2	7	37	66	28	11	5	0	0	0	0	0	157
21:00	0	1	3	30	37	31	5	1	1	0	0	0	0	109
22:00	0	0	3	23	22	18	6	1	0	1	0	0	0	74
23:00	0	0	2	17	31	9	1	1	1	0	0	0	0	62
<b>Totals</b>	<b>9</b>	<b>19</b>	<b>109</b>	<b>686</b>	<b>1377</b>	<b>904</b>	<b>371</b>	<b>98</b>	<b>14</b>	<b>4</b>	<b>1</b>			<b>3592</b>
<b>% of Totals</b>	<b>0%</b>	<b>1%</b>	<b>3%</b>	<b>19%</b>	<b>38%</b>	<b>25%</b>	<b>10%</b>	<b>3%</b>	<b>0%</b>	<b>0%</b>	<b>0%</b>			<b>100%</b>

<b>AM Volumes</b>	2	13	43	275	600	348	154	48	1	2	1	0	0	1487
<b>% AM</b>	0%	0%	1%	8%	17%	10%	4%	1%	0%	0%	0%			41%
<b>AM Peak Hour</b>	09:00	10:00	10:00	07:00	07:00	07:00	07:00	07:00	08:00	04:00	11:00			07:00
<b>Volume</b>	1	5	11	69	163	94	45	11	1	1	1			390
<b>PM Volumes</b>	7	6	66	411	777	556	217	50	13	2	0	0	0	2105
<b>% PM</b>	0%	0%	2%	11%	22%	15%	6%	1%	0%	0%				59%
<b>PM Peak Hour</b>	16:00	13:00	15:00	14:00	14:00	17:00	16:00	17:00	16:00	12:00				14:00
<b>Volume</b>	3	2	9	65	103	82	42	10	4	1				274

Directional Peak Periods All Speeds	AM 7-9		NOON 12-2		PM 4-6		Off Peak Volumes	
	Volume	%	Volume	%	Volume	%	Volume	%
	634	↔ 18%	308	↔ 9%	489	↔ 14%	2161	↔ 60%

Street Name	Direction	Percentiles					
		15th	50th	Average	85th	95th	ADT
NW 102nd Ave	North Bound	28	34	34	40	45	4080
NW 102nd Ave	South Bound	28	34	34	40	44	3592

**SPEED**

NW 102nd Ave S/O NW 88th St

Day: Tuesday  
Date: 4/26/2022City: Doral  
Project #: FL22\_140190\_007**Summary**

Time	< 15	15 - 19	20 - 24	25 - 29	30 - 34	35 - 39	40 - 44	45 - 49	50 - 54	55 - 59	60 - 64	65 - 69	70 +	Total
00:00 AM	2	4	0	2	21	11	4	2	0	0	0	0	0	46
01:00	0	0	1	10	18	6	6	3	0	0	0	0	0	44
02:00	0	0	1	3	3	2	2	1	0	0	0	0	0	12
03:00	0	0	2	0	5	7	2	0	0	0	0	0	0	16
04:00	0	0	1	10	10	12	14	2	1	1	0	0	0	51
05:00	0	3	2	12	21	20	26	11	4	1	0	0	0	100
06:00	0	5	36	67	106	58	19	14	1	1	0	0	0	307
07:00	0	12	63	160	244	163	71	20	2	0	0	0	0	735
08:00	0	2	12	84	180	154	59	25	7	2	0	0	0	525
09:00	1	2	7	52	122	86	44	14	2	0	0	0	0	330
10:00	1	5	18	81	135	83	28	7	0	0	0	0	0	358
11:00	0	4	11	57	118	82	48	14	0	0	1	0	0	335
12:00 PM	1	0	9	51	122	102	31	5	1	2	0	0	0	324
13:00	0	2	8	64	147	76	35	10	1	0	1	0	0	344
14:00	0	0	18	111	196	136	39	11	1	1	0	0	0	513
15:00	1	1	14	104	189	138	49	16	3	0	0	0	0	515
16:00	4	1	7	68	150	163	66	15	6	0	0	0	0	480
17:00	0	2	9	55	195	199	89	21	4	4	1	0	0	579
18:00	1	0	12	96	227	175	54	9	3	0	0	0	0	577
19:00	0	3	14	88	189	110	41	10	2	1	0	0	0	458
20:00	1	3	14	105	151	67	29	6	0	2	0	0	0	378
21:00	0	1	8	81	119	79	14	4	1	0	0	0	0	307
22:00	0	0	6	42	69	64	19	7	0	2	0	0	0	209
23:00	0	0	5	26	59	31	4	2	2	0	0	0	0	129
<b>Totals</b>	<b>12</b>	<b>50</b>	<b>278</b>	<b>1429</b>	<b>2796</b>	<b>2024</b>	<b>793</b>	<b>229</b>	<b>41</b>	<b>17</b>	<b>3</b>			<b>7672</b>
<b>% of Totals</b>	<b>0%</b>	<b>1%</b>	<b>4%</b>	<b>19%</b>	<b>36%</b>	<b>26%</b>	<b>10%</b>	<b>3%</b>	<b>1%</b>	<b>0%</b>	<b>0%</b>			<b>100%</b>

<b>AM Volumes</b>	4	37	154	538	983	684	323	113	17	5	1	0	0	2859
<b>% AM</b>	0%	0%	2%	7%	13%	9%	4%	1%	0%	0%	0%			37%
<b>AM Peak Hour</b>		07:00	07:00	07:00	07:00	07:00	07:00	08:00	08:00	08:00	11:00			07:00
<b>Volume</b>	2	12	63	160	244	163	71	25	7	2	1			735
<b>PM Volumes</b>	8	13	124	891	1813	1340	470	116	24	12	2	0	0	4813
<b>% PM</b>	0%	0%	2%	12%	24%	17%	6%	2%	0%	0%	0%			63%
<b>PM Peak Hour</b>	16:00	19:00	14:00	14:00	18:00	17:00	17:00	17:00	16:00	17:00	13:00			17:00
<b>Volume</b>	4	3	18	111	227	199	89	21	6	4	1			579
<b>Directional Peak Periods</b>			<b>AM 7-9</b>				<b>NOON 12-2</b>				<b>PM 4-6</b>		<b>Off Peak Volumes</b>	
<b>All Speeds</b>			Volume		%	Volume		%	Volume		%	Volume		%
			1260	↔	16%	668	↔	9%	1059	↔	14%	4685	↔	61%

Street Name	Direction	Percentiles					
		15th	50th	Average	85th	95th	ADT
NW 102nd Ave	Summary	28	34	34	40	44	7672

**VOLUME**

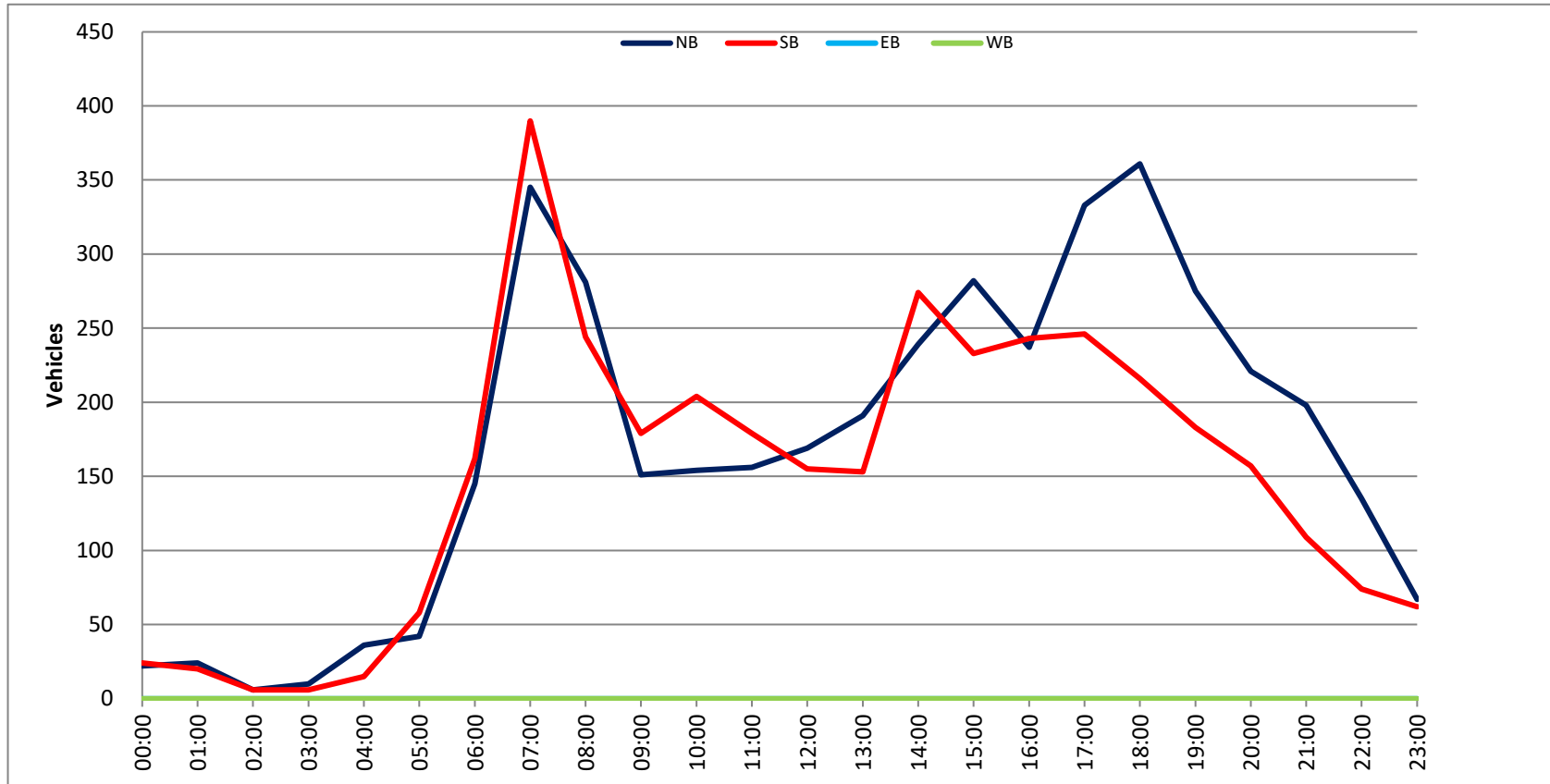
NW 102nd Ave S/O NW 88th St

Day: Tuesday  
 Date: 4/26/2022

City: Doral  
 Project #: FL22\_140190\_007

DAILY TOTALS					NB	SB	EB	WB	Total		
					4,080	3,592	0	0	7,672		
AM Period	NB	SB	EB	WB	TOTAL	PM Period	NB	SB	EB	WB	TOTAL
00:00	4	8	0	0	12	12:00	38	39	0	0	77
00:15	6	6	0	0	12	12:15	47	36	0	0	83
00:30	5	5	0	0	10	12:30	40	35	0	0	75
00:45	7	22	5	24	12	12:45	44	169	45	155	89
					46						324
01:00	9	7	0	0	16	13:00	45	43	0	0	88
01:15	7	4	0	0	11	13:15	51	31	0	0	82
01:30	3	7	0	0	10	13:30	43	46	0	0	89
01:45	5	24	2	20	7	13:45	52	191	33	153	85
					44						344
02:00	3	0	0	0	3	14:00	47	49	0	0	96
02:15	2	2	0	0	4	14:15	60	68	0	0	128
02:30	1	4	0	0	5	14:30	64	81	0	0	145
02:45	0	6	0	6	0	14:45	68	239	76	274	144
					12						513
03:00	2	1	0	0	3	15:00	66	57	0	0	123
03:15	3	2	0	0	5	15:15	82	59	0	0	141
03:30	1	3	0	0	4	15:30	64	58	0	0	122
03:45	4	10	0	6	4	15:45	70	282	59	233	129
					16						515
04:00	2	5	0	0	7	16:00	65	49	0	0	114
04:15	7	3	0	0	10	16:15	49	59	0	0	108
04:30	12	4	0	0	16	16:30	70	73	0	0	143
04:45	15	36	3	15	18	16:45	53	237	62	243	115
					51						480
05:00	5	8	0	0	13	17:00	91	61	0	0	152
05:15	8	16	0	0	24	17:15	93	70	0	0	163
05:30	11	20	0	0	31	17:30	73	58	0	0	131
05:45	18	42	14	58	32	17:45	76	333	57	246	133
					100						579
06:00	21	14	0	0	35	18:00	84	62	0	0	146
06:15	25	18	0	0	43	18:15	93	47	0	0	140
06:30	35	35	0	0	70	18:30	101	48	0	0	149
06:45	64	145	95	162	159	18:45	83	361	59	216	142
					307						577
07:00	116	87	0	0	203	19:00	83	47	0	0	130
07:15	71	124	0	0	195	19:15	71	53	0	0	124
07:30	73	86	0	0	159	19:30	63	43	0	0	106
07:45	85	345	93	390	178	19:45	58	275	40	183	98
					735						458
08:00	67	55	0	0	122	20:00	52	43	0	0	95
08:15	87	59	0	0	146	20:15	48	41	0	0	89
08:30	60	65	0	0	125	20:30	65	33	0	0	98
08:45	67	281	65	244	132	20:45	56	221	40	157	96
					525						378
09:00	38	53	0	0	91	21:00	53	27	0	0	80
09:15	44	37	0	0	81	21:15	47	30	0	0	77
09:30	37	41	0	0	78	21:30	44	28	0	0	72
09:45	32	151	48	179	80	21:45	54	198	24	109	78
					330						307
10:00	36	54	0	0	90	22:00	50	18	0	0	68
10:15	32	50	0	0	82	22:15	32	25	0	0	57
10:30	49	45	0	0	94	22:30	27	16	0	0	43
10:45	37	154	55	204	92	22:45	26	135	15	74	41
					358						209
11:00	36	49	0	0	85	23:00	19	20	0	0	39
11:15	50	50	0	0	100	23:15	16	11	0	0	27
11:30	33	41	0	0	74	23:30	14	15	0	0	29
11:45	37	156	39	179	76	23:45	18	67	16	62	34
					335						129
<b>TOTALS</b>	<b>1372</b>	<b>1487</b>			<b>2859</b>	<b>TOTALS</b>	<b>2708</b>	<b>2105</b>			<b>4813</b>
<b>SPLIT %</b>	<b>48.0%</b>	<b>52.0%</b>			<b>37.3%</b>	<b>SPLIT %</b>	<b>56.3%</b>	<b>43.7%</b>			<b>62.7%</b>

DAILY TOTALS					NB	SB	EB	WB	Total
					4,080	3,592	0	0	7,672
AM Peak Hour	07:00	06:45			07:00	PM Peak Hour	18:00	14:15	17:00
AM Pk Volume	345	392			735	PM Pk Volume	361	282	579
Pk Hr Factor	0.744	0.790			0.905	Pk Hr Factor	0.894	0.870	0.888
7 - 9 Volume	626	634	0	0	1260	4 - 6 Volume	570	489	1059
7 - 9 Peak Hour	07:00	07:00			07:00	4 - 6 Peak Hour	17:00	16:30	17:00
7 - 9 Pk Volume	345	390	0	0	735	4 - 6 Pk Volume	333	266	579
Pk Hr Factor	0.744	0.786	0.000	0.000	0.905	Pk Hr Factor	0.895	0.911	0.888







SPEED

NW 102nd Ave S/O NW 88th St

Day: Wednesday  
Date: 4/27/2022

City: Doral  
Project #: FL22\_140190\_007

Summary

Table with columns: Time, <15, 15-19, 20-24, 25-29, 30-34, 35-39, 40-44, 45-49, 50-54, 55-59, 60-64, 65-69, 70+, Total. Rows include hourly intervals from 00:00 AM to 23:45.

Summary statistics table including AM Peak Hour, PM Peak Hour, Directional Peak Periods (AM 7-9, NOON 12-2, PM 4-6, Off Peak Volumes), and Percentiles (15th, 50th, Average, 85th, 95th, ADT).

# SPEED

NW 102nd Ave S/O NW 88th St

Day: Wednesday

Date: 4/27/2022

City: Doral

Project #: FL22\_140190\_007n

## North Bound

Time	< 15	15 - 19	20 - 24	25 - 29	30 - 34	35 - 39	40 - 44	45 - 49	50 - 54	55 - 59	60 - 64	65 - 69	70 +	Total
00:00 AM	0	0	1	11	11	14	3	2	2	0	0	0	0	44
01:00	0	0	1	4	10	12	3	0	0	0	1	0	0	31
02:00	0	0	0	3	2	0	4	1	1	0	0	0	0	11
03:00	0	0	0	1	3	5	1	0	0	0	0	0	0	10
04:00	0	0	0	4	3	14	7	2	1	0	0	0	0	31
05:00	0	0	2	3	11	18	7	2	2	3	0	0	0	48
06:00	0	0	1	19	45	31	20	13	0	1	1	0	0	131
07:00	0	1	6	59	127	104	36	9	0	3	0	0	0	345
08:00	0	1	9	48	96	80	33	13	4	0	0	0	0	284
09:00	0	1	10	38	39	49	21	7	1	0	0	0	0	166
10:00	0	1	7	25	49	45	16	4	1	1	0	0	0	149
11:00	0	0	4	19	62	42	21	7	3	1	0	0	0	159
12:00 PM	0	0	7	31	58	53	17	3	1	0	0	0	0	170
13:00	0	0	7	30	68	70	23	5	2	0	0	0	0	205
14:00	0	0	21	52	84	64	19	7	1	1	0	0	0	249
15:00	0	2	25	47	114	63	17	5	0	0	0	0	0	273
16:00	0	1	7	38	93	87	36	14	3	0	0	0	0	279
17:00	0	3	6	34	119	98	35	10	5	1	0	0	0	311
18:00	0	2	5	48	150	104	36	11	1	0	0	0	0	357
19:00	0	2	10	67	113	69	21	5	0	0	0	0	0	287
20:00	0	1	7	51	90	66	22	4	1	1	0	0	0	243
21:00	0	3	10	48	68	42	11	2	0	0	0	0	0	184
22:00	0	0	8	37	51	40	20	0	1	0	0	0	0	157
23:00	0	0	7	28	39	14	3	0	0	0	0	0	0	91
<b>Totals</b>		<b>18</b>	<b>161</b>	<b>745</b>	<b>1505</b>	<b>1184</b>	<b>432</b>	<b>126</b>	<b>30</b>	<b>12</b>	<b>2</b>			<b>4215</b>
<b>% of Totals</b>		0%	4%	18%	36%	28%	10%	3%	1%	0%	0%			100%

<b>AM Volumes</b>	0	4	41	234	458	414	172	60	15	9	2	0	0	1409
<b>% AM</b>		0%	1%	6%	11%	10%	4%	1%	0%	0%	0%			33%
<b>AM Peak Hour</b>		07:00	09:00	07:00	07:00	07:00	07:00	06:00	08:00	05:00	01:00			07:00
<b>Volume</b>		1	10	59	127	104	36	13	4	3	1			345
<b>PM Volumes</b>	0	14	120	511	1047	770	260	66	15	3	0	0	0	2806
<b>% PM</b>		0%	3%	12%	25%	18%	6%	2%	0%	0%				67%
<b>PM Peak Hour</b>		17:00	15:00	19:00	18:00	18:00	16:00	16:00	17:00	14:00				18:00
<b>Volume</b>		3	25	67	150	104	36	14	5	1				357

Directional Peak Periods All Speeds	AM 7-9		NOON 12-2		PM 4-6		Off Peak Volumes	
	Volume	%	Volume	%	Volume	%	Volume	%
	629	↔ 15%	375	↔ 9%	590	↔ 14%	2621	↔ 62%

Street Name	Direction	Percentiles					
		15th	50th	Average	85th	95th	ADT
NW 102nd Ave	North Bound	28	34	34	40	45	4215
NW 102nd Ave	South Bound	28	33	34	40	44	3629

**SPEED**

NW 102nd Ave S/O NW 88th St

Day: Wednesday

Date: 4/27/2022

City: Doral

Project #: FL22\_140190\_007s

**South Bound**

Time	< 15	15 - 19	20 - 24	25 - 29	30 - 34	35 - 39	40 - 44	45 - 49	50 - 54	55 - 59	60 - 64	65 - 69	70 +	Total
00:00 AM	0	0	1	7	10	3	1	2	0	0	0	0	0	24
01:00	0	0	1	1	6	5	2	1	0	0	0	0	0	16
02:00	0	0	2	5	6	8	1	0	0	0	0	0	0	22
03:00	0	0	0	0	1	5	1	0	0	0	0	0	0	7
04:00	0	1	0	1	5	5	0	1	2	0	0	0	0	15
05:00	0	0	1	8	19	10	8	3	3	0	0	0	0	52
06:00	0	0	3	16	63	40	21	7	0	1	0	0	0	151
07:00	0	0	8	65	156	116	33	13	1	1	0	0	0	393
08:00	0	0	4	42	95	76	33	6	0	0	0	0	0	256
09:00	0	1	12	44	66	43	29	7	3	0	0	0	0	205
10:00	1	3	8	53	60	38	10	2	1	0	0	0	0	176
11:00	2	4	8	41	71	39	10	3	0	0	0	0	0	178
12:00 PM	0	1	3	32	56	50	18	5	1	0	0	0	0	166
13:00	1	1	8	41	78	58	20	5	1	0	0	0	0	213
14:00	4	6	19	69	104	60	15	6	2	0	0	0	0	285
15:00	0	3	1	33	75	46	22	6	0	0	0	0	0	186
16:00	1	0	10	37	77	80	25	11	4	1	0	0	0	246
17:00	0	2	18	52	103	54	21	6	1	0	0	0	0	257
18:00	0	2	10	40	79	64	22	3	0	0	0	0	0	220
19:00	0	4	9	40	61	45	24	6	0	0	0	0	0	189
20:00	0	1	12	36	42	35	11	1	0	0	0	0	0	138
21:00	0	2	3	25	51	27	11	4	0	1	0	0	0	124
22:00	2	0	5	14	26	11	10	1	0	0	0	0	0	69
23:00	0	0	3	2	20	8	2	3	1	2	0	0	0	41
<b>Totals</b>	<b>11</b>	<b>31</b>	<b>149</b>	<b>704</b>	<b>1330</b>	<b>926</b>	<b>350</b>	<b>102</b>	<b>20</b>	<b>6</b>				<b>3629</b>
% of Totals	0%	1%	4%	19%	37%	26%	10%	3%	1%	0%				100%

<b>AM Volumes</b>	3	9	48	283	558	388	149	45	10	2	0	0	0	1495	
% AM	0%	0%	1%	8%	15%	11%	4%	1%	0%	0%				41%	
<b>AM Peak Hour</b>	11:00	11:00	09:00	07:00	07:00	07:00	07:00	07:00	05:00	06:00				07:00	
<b>Volume</b>	2	4	12	65	156	116	33	13	3	1				393	
<b>PM Volumes</b>	8	22	101	421	772	538	201	57	10	4	0	0	0	2134	
% PM	0%	1%	3%	12%	21%	15%	6%	2%	0%	0%				59%	
<b>PM Peak Hour</b>	14:00	14:00	14:00	14:00	14:00	16:00	16:00	16:00	16:00	23:00				14:00	
<b>Volume</b>	4	6	19	69	104	80	25	11	4	2				285	
<b>Directional Peak Periods All Speeds</b>			<b>AM 7-9</b>				<b>NOON 12-2</b>				<b>PM 4-6</b>		<b>Off Peak Volumes</b>		
			Volume			Volume			Volume			Volume			
			649	↔	18%	379	↔	10%	503	↔	14%	2098	↔	58%	

Street Name	Direction	Percentiles					
		15th	50th	Average	85th	95th	ADT
NW 102nd Ave	North Bound	28	34	34	40	45	4215
NW 102nd Ave	South Bound	28	33	34	40	44	3629

**SPEED**

NW 102nd Ave S/O NW 88th St

Day: Wednesday

Date: 4/27/2022

City: Doral

Project #: FL22\_140190\_007

**Summary**

Time	< 15	15 - 19	20 - 24	25 - 29	30 - 34	35 - 39	40 - 44	45 - 49	50 - 54	55 - 59	60 - 64	65 - 69	70 +	Total
00:00 AM	0	0	2	18	21	17	4	4	2	0	0	0	0	68
01:00	0	0	2	5	16	17	5	1	0	0	1	0	0	47
02:00	0	0	2	8	8	8	5	1	1	0	0	0	0	33
03:00	0	0	0	1	4	10	2	0	0	0	0	0	0	17
04:00	0	1	0	5	8	19	7	3	3	0	0	0	0	46
05:00	0	0	3	11	30	28	15	5	5	3	0	0	0	100
06:00	0	0	4	35	108	71	41	20	0	2	1	0	0	282
07:00	0	1	14	124	283	220	69	22	1	4	0	0	0	738
08:00	0	1	13	90	191	156	66	19	4	0	0	0	0	540
09:00	0	2	22	82	105	92	50	14	4	0	0	0	0	371
10:00	1	4	15	78	109	83	26	6	2	1	0	0	0	325
11:00	2	4	12	60	133	81	31	10	3	1	0	0	0	337
12:00 PM	0	1	10	63	114	103	35	8	2	0	0	0	0	336
13:00	1	1	15	71	146	128	43	10	3	0	0	0	0	418
14:00	4	6	40	121	188	124	34	13	3	1	0	0	0	534
15:00	0	5	26	80	189	109	39	11	0	0	0	0	0	459
16:00	1	1	17	75	170	167	61	25	7	1	0	0	0	525
17:00	0	5	24	86	222	152	56	16	6	1	0	0	0	568
18:00	0	4	15	88	229	168	58	14	1	0	0	0	0	577
19:00	0	6	19	107	174	114	45	11	0	0	0	0	0	476
20:00	0	2	19	87	132	101	33	5	1	1	0	0	0	381
21:00	0	5	13	73	119	69	22	6	0	1	0	0	0	308
22:00	2	0	13	51	77	51	30	1	1	0	0	0	0	226
23:00	0	0	10	30	59	22	5	3	1	2	0	0	0	132
<b>Totals</b>	<b>11</b>	<b>49</b>	<b>310</b>	<b>1449</b>	<b>2835</b>	<b>2110</b>	<b>782</b>	<b>228</b>	<b>50</b>	<b>18</b>	<b>2</b>			<b>7844</b>
<b>% of Totals</b>	<b>0%</b>	<b>1%</b>	<b>4%</b>	<b>18%</b>	<b>36%</b>	<b>27%</b>	<b>10%</b>	<b>3%</b>	<b>1%</b>	<b>0%</b>	<b>0%</b>			<b>100%</b>

<b>AM Volumes</b>	3	13	89	517	1016	802	321	105	25	11	2	0	0	2904
<b>% AM</b>	0%	0%	1%	7%	13%	10%	4%	1%	0%	0%	0%			37%
<b>AM Peak Hour</b>	11:00	10:00	09:00	07:00	07:00	07:00	07:00	07:00	05:00	07:00	01:00			07:00
<b>Volume</b>	2	4	22	124	283	220	69	22	5	4	1			738
<b>PM Volumes</b>	8	36	221	932	1819	1308	461	123	25	7	0	0	0	4940
<b>% PM</b>	0%	0%	3%	12%	23%	17%	6%	2%	0%	0%				63%
<b>PM Peak Hour</b>	14:00	14:00	14:00	14:00	18:00	18:00	16:00	16:00	16:00	23:00				18:00
<b>Volume</b>	4	6	40	121	229	168	61	25	7	2				577

Directional Peak Periods All Speeds	AM 7-9		NOON 12-2		PM 4-6		Off Peak Volumes	
	Volume	%	Volume	%	Volume	%	Volume	%
	1278	↔ 16%	754	↔ 10%	1093	↔ 14%	4719	↔ 60%

Street Name	Direction	Percentiles					
		15th	50th	Average	85th	95th	ADT
NW 102nd Ave	Summary	28	34	34	40	44	7844

**VOLUME**

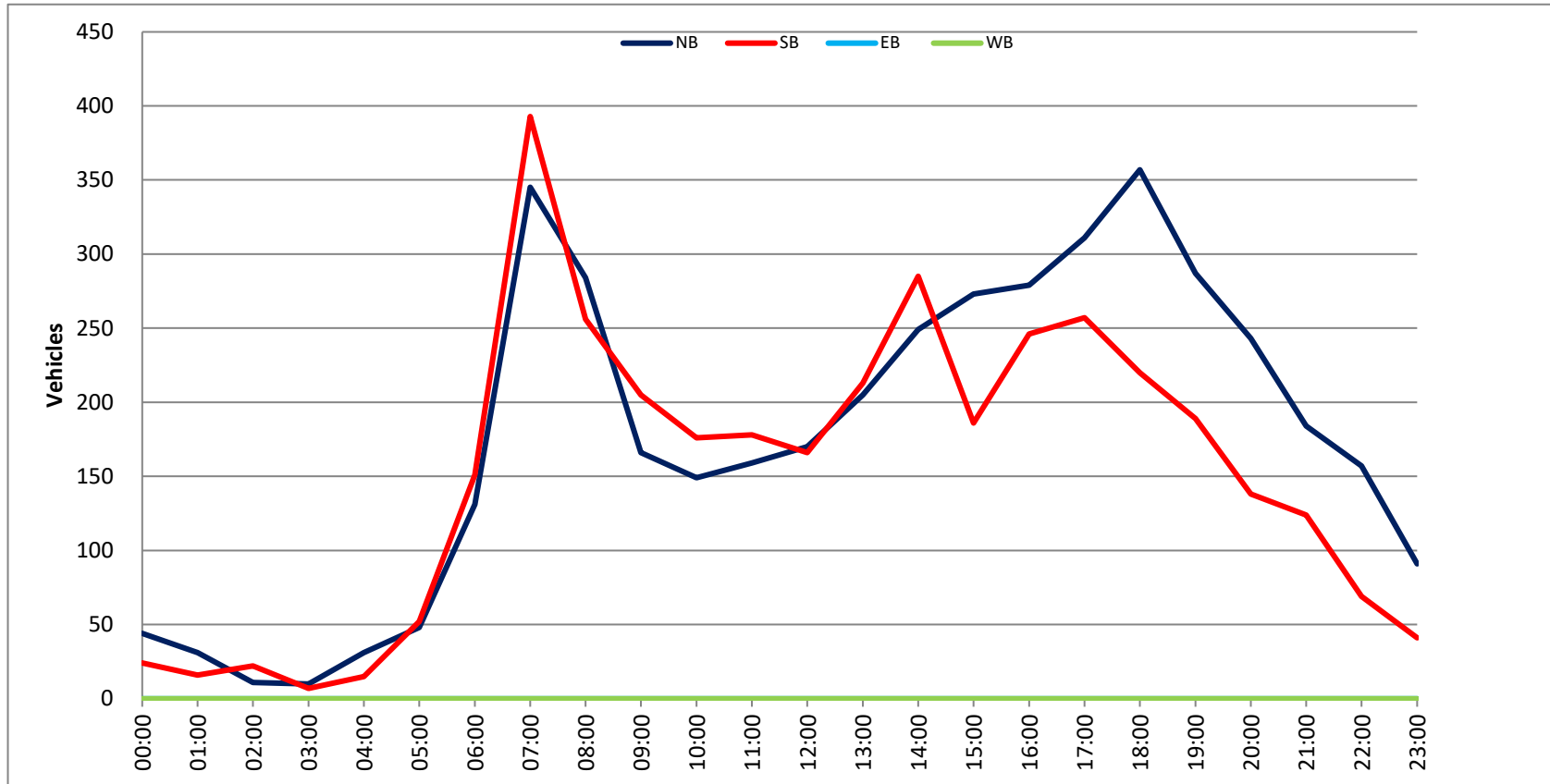
NW 102nd Ave S/O NW 88th St

Day: Wednesday  
 Date: 4/27/2022

City: Doral  
 Project #: FL22\_140190\_007

DAILY TOTALS					NB	SB	EB	WB	Total			
					4,215	3,629	0	0	7,844			
AM Period	NB	SB	EB	WB	TOTAL	PM Period	NB	SB	EB	WB	TOTAL	
00:00	11	11	0	0	22	12:00	38	40	0	0	78	
00:15	10	8	0	0	18	12:15	42	41	0	0	83	
00:30	15	4	0	0	19	12:30	45	35	0	0	80	
00:45	8	44	1	24	9	68	12:45	45	170	50	166	95
01:00	12	6	0	0	18	13:00	56	42	0	0	98	
01:15	6	1	0	0	7	13:15	57	52	0	0	109	
01:30	5	3	0	0	8	13:30	43	57	0	0	100	
01:45	8	31	6	16	14	47	13:45	49	205	62	213	111
02:00	4	1	0	0	5	14:00	64	49	0	0	113	
02:15	3	4	0	0	7	14:15	69	54	0	0	123	
02:30	3	7	0	0	10	14:30	52	117	0	0	169	
02:45	1	11	10	22	11	33	14:45	64	249	65	285	129
03:00	1	1	0	0	2	15:00	73	44	0	0	117	
03:15	2	1	0	0	3	15:15	73	46	0	0	119	
03:30	3	3	0	0	6	15:30	63	59	0	0	122	
03:45	4	10	2	7	6	17	15:45	64	273	37	186	101
04:00	1	3	0	0	4	16:00	53	64	0	0	117	
04:15	8	1	0	0	9	16:15	82	64	0	0	146	
04:30	9	7	0	0	16	16:30	66	68	0	0	134	
04:45	13	31	4	15	17	46	16:45	78	279	50	246	128
05:00	5	11	0	0	16	17:00	79	73	0	0	152	
05:15	6	8	0	0	14	17:15	73	65	0	0	138	
05:30	16	16	0	0	32	17:30	80	65	0	0	145	
05:45	21	48	17	52	38	100	17:45	79	311	54	257	133
06:00	14	22	0	0	36	18:00	87	58	0	0	145	
06:15	27	24	0	0	51	18:15	81	58	0	0	139	
06:30	34	38	0	0	72	18:30	96	56	0	0	152	
06:45	56	131	67	151	123	282	18:45	93	357	48	220	141
07:00	113	97	0	0	210	19:00	90	53	0	0	143	
07:15	65	99	0	0	164	19:15	77	51	0	0	128	
07:30	77	103	0	0	180	19:30	60	37	0	0	97	
07:45	90	345	94	393	184	738	19:45	60	287	48	189	108
08:00	73	64	0	0	137	20:00	60	38	0	0	98	
08:15	83	56	0	0	139	20:15	57	37	0	0	94	
08:30	64	67	0	0	131	20:30	63	28	0	0	91	
08:45	64	284	69	256	133	540	20:45	63	243	35	138	98
09:00	46	53	0	0	99	21:00	58	23	0	0	81	
09:15	38	41	0	0	79	21:15	51	31	0	0	82	
09:30	35	61	0	0	96	21:30	41	35	0	0	76	
09:45	47	166	50	205	97	371	21:45	34	184	35	124	69
10:00	39	55	0	0	94	22:00	42	18	0	0	60	
10:15	34	44	0	0	78	22:15	41	20	0	0	61	
10:30	35	31	0	0	66	22:30	40	16	0	0	56	
10:45	41	149	46	176	87	325	22:45	34	157	15	69	49
11:00	28	39	0	0	67	23:00	26	13	0	0	39	
11:15	58	42	0	0	100	23:15	22	9	0	0	31	
11:30	41	54	0	0	95	23:30	20	9	0	0	29	
11:45	32	159	43	178	75	337	23:45	23	91	10	41	33
<b>TOTALS</b>	<b>1409</b>	<b>1495</b>			<b>2904</b>	<b>TOTALS</b>	<b>2806</b>	<b>2134</b>			<b>4940</b>	
<b>SPLIT %</b>	<b>48.5%</b>	<b>51.5%</b>			<b>37.0%</b>	<b>SPLIT %</b>	<b>56.8%</b>	<b>43.2%</b>			<b>63.0%</b>	

DAILY TOTALS					NB	SB	EB	WB	Total
					4,215	3,629	0	0	7,844
AM Peak Hour	07:00	07:00			07:00	PM Peak Hour	18:15	14:00	18:00
AM Pk Volume	345	393			738	PM Pk Volume	360	285	577
Pk Hr Factor	0.763	0.954			0.879	Pk Hr Factor	0.938	0.609	0.949
7 - 9 Volume	629	649	0	0	1278	4 - 6 Volume	590	503	1093
7 - 9 Peak Hour	07:00	07:00			07:00	4 - 6 Peak Hour	17:00	17:00	17:00
7 - 9 Pk Volume	345	393	0	0	738	4 - 6 Pk Volume	311	257	568
Pk Hr Factor	0.763	0.954	0.000	0.000	0.879	Pk Hr Factor	0.972	0.880	0.934





SPED NW 102nd Ave S/O NW 88th St

Day: Thursday Date: 4/28/2022

City: Doral Project #: FL22\_140190\_0075

Table with columns for Time (00:00 AM to 23:45), South Bound, and 15-minute intervals (<15, 15-19, 20-24, 25-29, 30-34, 35-39, 40-44, 45-49, 50-54, 55-59, 60-64, 65-69, 70+, Total). Rows show volume data for each interval.

Summary table for AM Volumes, PM Volumes, and Directional Peak Periods. Includes sub-tables for AM Peak Hour, PM Peak Hour, and AM/NOON/PM Peak Periods with volume and percentage data.

Table with columns for Street Name, Direction, Percentiles (15th, 50th, Average, 85th, 95th), and ADT. Rows show data for NW 102nd Ave North Bound and South Bound.

Summary

Summary table with columns: Time, <15, 15-19, 20-24, 25-29, 30-34, 35-39, 40-44, 45-49, 50-54, 55-59, 60-64, 65-69, 70+, Total. Rows include time intervals from 00:00 AM to 23:45, and a Totals row.

Directional Peak Periods table with columns: AM 7-9, NOON 12-2, PM 4-6, Off Peak Volumes. Includes sub-columns for Volume and %.

Percentiles table with columns: Street Name, Direction, 15th, 50th, Average, 85th, 95th, ADT. Includes a Summary row for NW 102nd Ave.

# SPEED

NW 102nd Ave S/O NW 88th St

Day: Thursday  
Date: 4/28/2022

City: Doral  
Project #: FL22\_140190\_007n

## North Bound

Time	< 15	15 - 19	20 - 24	25 - 29	30 - 34	35 - 39	40 - 44	45 - 49	50 - 54	55 - 59	60 - 64	65 - 69	70 +	Total
00:00 AM	0	0	1	8	19	12	2	2	0	0	0	0	0	44
01:00	0	0	0	2	10	5	5	0	1	0	0	0	0	23
02:00	0	0	2	6	5	3	2	2	0	0	0	0	0	20
03:00	0	0	1	3	4	4	0	2	0	0	0	0	0	14
04:00	0	0	1	4	7	14	7	3	1	0	0	0	0	37
05:00	0	1	2	2	7	24	8	6	2	2	0	0	0	54
06:00	0	1	1	10	34	36	12	10	4	1	1	0	0	110
07:00	1	1	17	41	78	75	23	8	2	0	0	0	0	246
08:00	0	6	12	42	67	57	28	9	1	1	1	0	0	224
09:00	0	1	2	30	53	48	17	6	3	0	0	0	0	160
10:00	1	1	4	30	48	28	19	5	2	1	0	0	0	139
11:00	0	0	5	23	52	39	25	10	1	1	0	0	0	156
12:00 PM	0	0	5	40	52	48	27	4	2	0	0	0	0	178
13:00	0	0	4	35	74	46	17	6	2	0	0	0	0	184
14:00	0	0	5	40	96	62	18	2	1	1	0	0	0	225
15:00	0	3	12	54	91	59	23	3	2	0	0	0	0	247
16:00	0	1	4	35	102	73	22	10	2	0	0	0	0	249
17:00	0	0	11	72	125	105	38	8	1	0	0	0	0	360
18:00	0	0	15	67	120	98	27	4	3	0	1	0	0	335
19:00	0	2	3	38	118	83	22	7	0	0	0	0	0	273
20:00	0	1	7	48	93	56	12	3	1	0	0	0	0	221
21:00	0	0	5	41	76	37	15	7	0	0	0	0	0	181
22:00	0	1	9	13	66	40	21	3	4	1	0	0	0	158
23:00	0	0	6	22	31	22	9	3	1	0	0	0	0	94
<b>Totals</b>	<b>2</b>	<b>19</b>	<b>134</b>	<b>706</b>	<b>1428</b>	<b>1074</b>	<b>399</b>	<b>123</b>	<b>36</b>	<b>8</b>	<b>3</b>			<b>3932</b>
<b>% of Totals</b>	<b>0%</b>	<b>0%</b>	<b>3%</b>	<b>18%</b>	<b>36%</b>	<b>27%</b>	<b>10%</b>	<b>3%</b>	<b>1%</b>	<b>0%</b>	<b>0%</b>			<b>100%</b>

<b>AM Volumes</b>	2	11	48	201	384	345	148	63	17	6	2	0	0	1227
<b>% AM</b>	0%	0%	1%	5%	10%	9%	4%	2%	0%	0%	0%	0%	0%	31%
<b>AM Peak Hour</b>	07:00	08:00	07:00	08:00	07:00	07:00	08:00	06:00	06:00	05:00	06:00			07:00
<b>Volume</b>	1	6	17	42	78	75	28	10	4	2	1			246
<b>PM Volumes</b>	0	8	86	505	1044	729	251	60	19	2	1	0	0	2705
<b>% PM</b>		0%	2%	13%	27%	19%	6%	2%	0%	0%	0%	0%	0%	69%
<b>PM Peak Hour</b>		15:00	18:00	17:00	17:00	17:00	17:00	16:00	22:00	14:00	18:00			17:00
<b>Volume</b>		3	15	72	125	105	38	10	4	1	1			360

Directional Peak Periods All Speeds	AM 7-9		NOON 12-2		PM 4-6		Off Peak Volumes	
	Volume	%	Volume	%	Volume	%	Volume	%
	470	↔ 12%	362	↔ 9%	609	↔ 15%	2491	↔ 63%

Street Name	Direction	Percentiles					
		15th	50th	Average	85th	95th	ADT
NW 102nd Ave	North Bound	28	34	34	40	45	3932
NW 102nd Ave	South Bound	28	34	34	40	44	3544

**SPEED**

NW 102nd Ave S/O NW 88th St

Day: Thursday  
Date: 4/28/2022City: Doral  
Project #: FL22\_140190\_007s**South Bound**

Time	< 15	15 - 19	20 - 24	25 - 29	30 - 34	35 - 39	40 - 44	45 - 49	50 - 54	55 - 59	60 - 64	65 - 69	70 +	Total
00:00 AM	0	0	0	0	5	6	1	3	0	0	0	0	0	15
01:00	0	0	0	2	8	3	1	0	0	0	0	0	0	14
02:00	0	0	0	2	2	3	2	0	0	0	0	0	0	9
03:00	0	0	0	2	1	2	1	0	0	0	0	0	0	6
04:00	0	0	1	5	6	3	3	0	0	0	0	0	0	18
05:00	0	0	2	8	14	14	12	3	0	0	0	0	0	53
06:00	0	2	3	23	68	43	11	4	1	1	0	0	0	156
07:00	0	1	9	73	155	100	42	6	3	0	0	0	0	389
08:00	1	0	6	49	107	71	38	5	0	1	1	0	0	279
09:00	0	0	5	36	56	61	24	10	1	0	0	0	0	193
10:00	0	0	9	31	67	39	14	3	2	3	1	0	0	169
11:00	0	1	4	38	77	45	22	3	1	1	0	0	0	192
12:00 PM	0	1	2	15	57	25	10	1	2	1	0	0	0	114
13:00	0	0	5	45	69	50	18	3	1	0	0	0	0	191
14:00	0	0	9	58	97	60	25	5	1	1	0	0	0	256
15:00	1	2	16	51	82	68	23	5	1	0	0	0	0	249
16:00	1	0	0	29	74	48	44	16	5	1	0	0	0	218
17:00	0	0	10	33	96	106	34	11	1	0	0	0	0	291
18:00	1	1	12	46	90	65	9	2	0	1	0	0	0	227
19:00	0	1	3	35	65	34	25	2	0	1	0	0	0	166
20:00	0	1	9	45	48	17	6	1	0	0	0	0	0	127
21:00	0	1	7	32	37	21	9	3	1	0	0	0	0	111
22:00	0	2	3	7	27	10	3	2	0	0	0	0	0	54
23:00	1	0	2	11	13	16	3	1	0	0	0	0	0	47
<b>Totals</b>	<b>5</b>	<b>13</b>	<b>117</b>	<b>676</b>	<b>1321</b>	<b>910</b>	<b>380</b>	<b>89</b>	<b>20</b>	<b>11</b>	<b>2</b>			<b>3544</b>
<b>% of Totals</b>	<b>0%</b>	<b>0%</b>	<b>3%</b>	<b>19%</b>	<b>37%</b>	<b>26%</b>	<b>11%</b>	<b>3%</b>	<b>1%</b>	<b>0%</b>	<b>0%</b>			<b>100%</b>

<b>AM Volumes</b>	1	4	39	269	566	390	171	37	8	6	2	0	0	1493
<b>% AM</b>	0%	0%	1%	8%	16%	11%	5%	1%	0%	0%	0%			42%
<b>AM Peak Hour</b>	08:00	06:00	07:00	07:00	07:00	07:00	07:00	09:00	07:00	10:00	08:00			07:00
<b>Volume</b>	1	2	9	73	155	100	42	10	3	3	1			389
<b>PM Volumes</b>	4	9	78	407	755	520	209	52	12	5	0	0	0	2051
<b>% PM</b>	0%	0%	2%	11%	21%	15%	6%	1%	0%	0%				58%
<b>PM Peak Hour</b>	15:00	15:00	15:00	14:00	14:00	17:00	16:00	16:00	16:00	12:00				17:00
<b>Volume</b>	1	2	16	58	97	106	44	16	5	1				291

Directional Peak Periods All Speeds	AM 7-9		NOON 12-2		PM 4-6		Off Peak Volumes	
	Volume	%	Volume	%	Volume	%	Volume	%
	668	↔ 19%	305	↔ 9%	509	↔ 14%	2062	↔ 58%

Street Name	Direction	Percentiles					
		15th	50th	Average	85th	95th	ADT
NW 102nd Ave	North Bound	28	34	34	40	45	3932
NW 102nd Ave	South Bound	28	34	34	40	44	3544

# SPEED

NW 102nd Ave S/O NW 88th St

Day: Thursday  
Date: 4/28/2022

City: Doral  
Project #: FL22\_140190\_007

## Summary

Time	< 15	15 - 19	20 - 24	25 - 29	30 - 34	35 - 39	40 - 44	45 - 49	50 - 54	55 - 59	60 - 64	65 - 69	70 +	Total
00:00 AM	0	0	1	8	24	18	3	5	0	0	0	0	0	59
01:00	0	0	0	4	18	8	6	0	1	0	0	0	0	37
02:00	0	0	2	8	7	6	4	2	0	0	0	0	0	29
03:00	0	0	1	5	5	6	1	2	0	0	0	0	0	20
04:00	0	0	2	9	13	17	10	3	1	0	0	0	0	55
05:00	0	1	4	10	21	38	20	9	2	2	0	0	0	107
06:00	0	3	4	33	102	79	23	14	5	2	1	0	0	266
07:00	1	2	26	114	233	175	65	14	5	0	0	0	0	635
08:00	1	6	18	91	174	128	66	14	1	2	2	0	0	503
09:00	0	1	7	66	109	109	41	16	4	0	0	0	0	353
10:00	1	1	13	61	115	67	33	8	4	4	1	0	0	308
11:00	0	1	9	61	129	84	47	13	2	2	0	0	0	348
12:00 PM	0	1	7	55	109	73	37	5	4	1	0	0	0	292
13:00	0	0	9	80	143	96	35	9	3	0	0	0	0	375
14:00	0	0	14	98	193	122	43	7	2	2	0	0	0	481
15:00	1	5	28	105	173	127	46	8	3	0	0	0	0	496
16:00	1	1	4	64	176	121	66	26	7	1	0	0	0	467
17:00	0	0	21	105	221	211	72	19	2	0	0	0	0	651
18:00	1	1	27	113	210	163	36	6	3	1	1	0	0	562
19:00	0	3	6	73	183	117	47	9	0	1	0	0	0	439
20:00	0	2	16	93	141	73	18	4	1	0	0	0	0	348
21:00	0	1	12	73	113	58	24	10	1	0	0	0	0	292
22:00	0	3	12	20	93	50	24	5	4	1	0	0	0	212
23:00	1	0	8	33	44	38	12	4	1	0	0	0	0	141
<b>Totals</b>	<b>7</b>	<b>32</b>	<b>251</b>	<b>1382</b>	<b>2749</b>	<b>1984</b>	<b>779</b>	<b>212</b>	<b>56</b>	<b>19</b>	<b>5</b>			<b>7476</b>
<b>% of Totals</b>	<b>0%</b>	<b>0%</b>	<b>3%</b>	<b>18%</b>	<b>37%</b>	<b>27%</b>	<b>10%</b>	<b>3%</b>	<b>1%</b>	<b>0%</b>	<b>0%</b>			<b>100%</b>

<b>AM Volumes</b>	3	15	87	470	950	735	319	100	25	12	4	0	0	2720
<b>% AM</b>	0%	0%	1%	6%	13%	10%	4%	1%	0%	0%	0%			36%
<b>AM Peak Hour</b>	07:00	08:00	07:00	07:00	07:00	07:00	08:00	09:00	06:00	10:00	08:00			07:00
<b>Volume</b>	1	6	26	114	233	175	66	16	5	4	2			635
<b>PM Volumes</b>	4	17	164	912	1799	1249	460	112	31	7	1	0	0	4756
<b>% PM</b>	0%	0%	2%	12%	24%	17%	6%	1%	0%	0%	0%			64%
<b>PM Peak Hour</b>	15:00	15:00	15:00	18:00	17:00	17:00	17:00	16:00	16:00	14:00	18:00			17:00
<b>Volume</b>	1	5	28	113	221	211	72	26	7	2	1			651

Directional Peak Periods All Speeds	AM 7-9		NOON 12-2		PM 4-6		Off Peak Volumes	
	Volume	%	Volume	%	Volume	%	Volume	%
	1138	↔ 15%	667	↔ 9%	1118	↔ 15%	4553	↔ 61%

Street Name	Direction	Percentiles					
		15th	50th	Average	85th	95th	ADT
NW 102nd Ave	Summary	28	34	34	40	44	7476

**VOLUME**

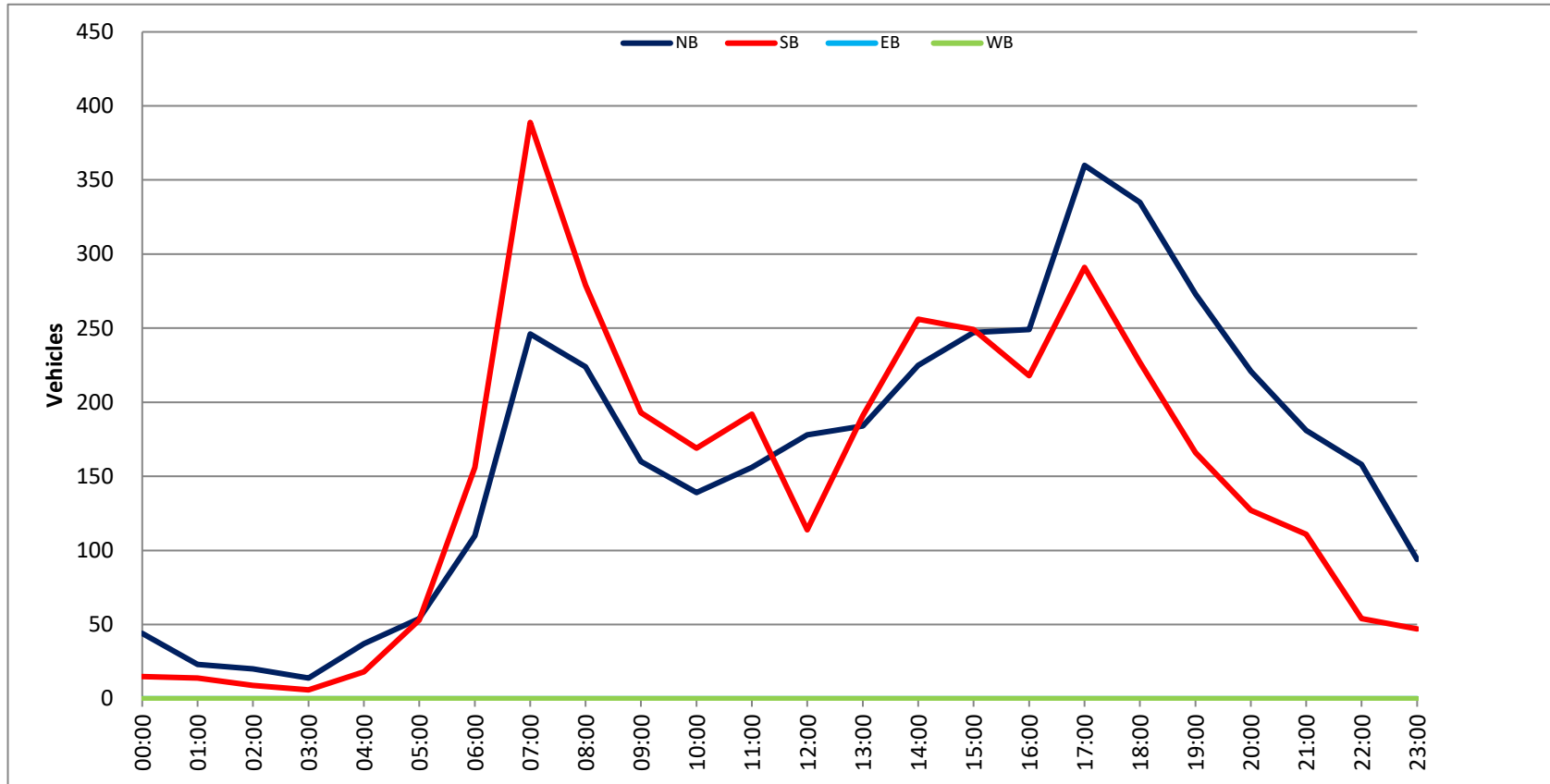
NW 102nd Ave S/O NW 88th St

Day: Thursday  
 Date: 4/28/2022

City: Doral  
 Project #: FL22\_140190\_007

DAILY TOTALS					NB	SB	EB	WB	Total		
					3,932	3,544	0	0	7,476		
AM Period	NB	SB	EB	WB	TOTAL	PM Period	NB	SB	EB	WB	TOTAL
00:00	9	5	0	0	14	12:00	37	26	0	0	63
00:15	14	5	0	0	19	12:15	51	29	0	0	80
00:30	11	2	0	0	13	12:30	53	27	0	0	80
00:45	10	44	3	15	72	12:45	37	178	32	114	261
01:00	9	3	0	0	12	13:00	42	48	0	0	90
01:15	2	6	0	0	8	13:15	44	54	0	0	98
01:30	8	1	0	0	9	13:30	43	42	0	0	85
01:45	4	23	4	14	45	13:45	55	184	47	191	477
02:00	6	3	0	0	9	14:00	55	38	0	0	93
02:15	7	1	0	0	8	14:15	52	73	0	0	125
02:30	6	2	0	0	8	14:30	55	94	0	0	149
02:45	1	20	3	9	33	14:45	63	225	51	256	545
03:00	5	1	0	0	6	15:00	59	48	0	0	107
03:15	2	1	0	0	3	15:15	77	68	0	0	145
03:30	3	1	0	0	4	15:30	48	78	0	0	126
03:45	4	14	3	6	27	15:45	63	247	55	249	514
04:00	6	2	0	0	8	16:00	47	33	0	0	80
04:15	3	3	0	0	6	16:15	57	44	0	0	101
04:30	11	6	0	0	17	16:30	66	76	0	0	142
04:45	17	37	7	18	79	16:45	79	249	65	218	511
05:00	4	6	0	0	10	17:00	79	64	0	0	143
05:15	11	12	0	0	23	17:15	80	73	0	0	153
05:30	10	14	0	0	24	17:30	99	72	0	0	171
05:45	29	54	21	53	157	17:45	102	360	82	291	835
06:00	15	19	0	0	34	18:00	85	49	0	0	134
06:15	17	19	0	0	36	18:15	94	61	0	0	155
06:30	39	40	0	0	79	18:30	83	67	0	0	150
06:45	39	110	78	156	383	18:45	73	335	50	227	685
07:00	61	96	0	0	157	19:00	84	44	0	0	128
07:15	52	117	0	0	169	19:15	74	51	0	0	125
07:30	53	84	0	0	137	19:30	53	33	0	0	86
07:45	80	246	92	389	807	19:45	62	273	38	166	539
08:00	62	77	0	0	139	20:00	54	35	0	0	89
08:15	59	54	0	0	113	20:15	63	39	0	0	102
08:30	60	78	0	0	138	20:30	53	23	0	0	76
08:45	43	224	70	279	616	20:45	51	221	30	127	429
09:00	49	38	0	0	87	21:00	49	24	0	0	73
09:15	35	41	0	0	76	21:15	59	36	0	0	95
09:30	38	55	0	0	93	21:30	34	23	0	0	57
09:45	38	160	59	193	450	21:45	39	181	28	111	459
10:00	37	36	0	0	73	22:00	54	21	0	0	75
10:15	38	48	0	0	86	22:15	33	13	0	0	46
10:30	31	40	0	0	71	22:30	37	12	0	0	49
10:45	33	139	45	169	386	22:45	34	158	8	54	254
11:00	31	58	0	0	89	23:00	33	15	0	0	48
11:15	54	33	0	0	87	23:15	24	15	0	0	39
11:30	42	49	0	0	91	23:30	19	11	0	0	30
11:45	29	156	52	192	429	23:45	18	94	6	47	165
<b>TOTALS</b>	<b>1227</b>	<b>1493</b>	<b>0</b>	<b>0</b>	<b>2720</b>	<b>TOTALS</b>	<b>2705</b>	<b>2051</b>	<b>0</b>	<b>0</b>	<b>4756</b>
<b>SPLIT %</b>	<b>45.1%</b>	<b>54.9%</b>	<b>0.0%</b>	<b>0.0%</b>	<b>36.4%</b>	<b>SPLIT %</b>	<b>56.9%</b>	<b>43.1%</b>	<b>0.0%</b>	<b>0.0%</b>	<b>63.6%</b>

DAILY TOTALS					NB	SB	EB	WB	Total
					3,932	3,544	0	0	7,476
AM Peak Hour	07:45	07:00			07:00	PM Peak Hour	17:30	17:00	17:00
AM Pk Volume	261	389			635	PM Pk Volume	380	291	651
Pk Hr Factor	0.816	0.831			0.923	Pk Hr Factor	0.931	0.887	0.885
7 - 9 Volume	470	668	0	0	1138	4 - 6 Volume	609	509	1118
7 - 9 Peak Hour	07:45	07:00			07:00	4 - 6 Peak Hour	17:00	17:00	17:00
7 - 9 Pk Volume	261	389	0	0	635	4 - 6 Pk Volume	360	291	651
Pk Hr Factor	0.816	0.831	0.000	0.000	0.923	Pk Hr Factor	0.882	0.887	0.885







Summary

Table with columns: Time, <15, 15-19, 20-24, 25-29, 30-34, 35-39, 40-44, 45-49, 50-54, 55-59, 60-64, 65-69, 70+, Total. Rows include hourly intervals from 00:00 AM to 23:45 and a Totals row.

Summary table for AM, PM, and Directional Peak Periods. Columns include AM Peak Hour, PM Peak Hour, and Directional Peak Periods (AM 7-9, NOON 12-2, PM 4-6, Off Peak Volumes).

Directional Peak Periods table with columns: All Classes, Volume, and Percentages for AM 7-9, NOON 12-2, PM 4-6, and Off Peak Volumes.

Summary table for Street Name and Direction with columns: Street Name, Direction, 15th, 50th, Average, 85th, 95th, ADT.

**SPEED**

NW 102nd Ave S/O NW 88th St

Day: Friday  
Date: 4/29/2022City: Doral  
Project #: FL22\_140190\_007n**North Bound**

Time	< 15	15 - 19	20 - 24	25 - 29	30 - 34	35 - 39	40 - 44	45 - 49	50 - 54	55 - 59	60 - 64	65 - 69	70 +	Total
00:00 AM	0	0	3	13	18	22	8	1	1	0	0	0	0	66
01:00	0	1	0	4	5	7	5	0	1	1	0	0	0	24
02:00	0	0	0	3	7	7	3	1	0	0	0	0	0	16
03:00	0	0	1	2	9	3	0	0	0	0	0	0	0	15
04:00	0	0	1	5	4	12	6	4	1	0	0	0	0	33
05:00	0	0	1	1	8	19	13	6	6	1	0	0	0	55
06:00	2	1	7	30	42	27	12	8	2	0	0	0	0	131
07:00	2	3	17	82	107	62	26	10	3	4	0	0	0	316
08:00	0	4	6	53	84	69	27	13	2	0	0	0	0	258
09:00	0	3	7	29	62	55	14	5	0	0	0	0	0	175
10:00	0	0	4	28	48	25	10	2	0	0	0	0	0	117
11:00	0	1	7	17	63	46	17	5	2	0	0	0	0	158
12:00 PM	0	0	9	29	83	40	13	4	2	1	0	0	0	181
13:00	0	1	7	57	80	43	12	2	3	0	0	0	0	205
14:00	0	2	13	73	100	44	8	3	0	1	0	0	0	244
15:00	0	0	14	62	89	66	16	1	1	0	0	0	0	249
16:00	0	2	7	43	113	97	25	8	0	0	0	0	0	295
17:00	0	0	10	36	103	101	39	9	1	0	0	0	0	299
18:00	0	0	8	64	151	102	27	6	1	0	0	0	0	359
19:00	1	1	6	67	99	68	11	1	0	0	0	0	0	254
20:00	0	1	7	50	94	53	16	1	1	0	0	0	0	223
21:00	0	1	11	63	73	34	8	2	0	0	0	0	0	192
22:00	0	0	2	44	48	37	10	3	0	1	0	0	0	145
23:00	0	0	6	31	51	23	8	1	1	0	0	0	0	121
<b>Totals</b>	<b>5</b>	<b>21</b>	<b>154</b>	<b>886</b>	<b>1541</b>	<b>1057</b>	<b>334</b>	<b>96</b>	<b>28</b>	<b>9</b>				<b>4131</b>
<b>% of Totals</b>	<b>0%</b>	<b>1%</b>	<b>4%</b>	<b>21%</b>	<b>37%</b>	<b>26%</b>	<b>8%</b>	<b>2%</b>	<b>1%</b>	<b>0%</b>				<b>100%</b>

<b>AM Volumes</b>	4	13	54	267	457	349	141	55	18	6	0	0	0	1364		
<b>% AM</b>	0%	0%	1%	6%	11%	8%	3%	1%	0%	0%				33%		
<b>AM Peak Hour</b>	06:00	08:00	07:00	07:00	07:00	08:00	08:00	08:00	05:00	07:00				07:00		
<b>Volume</b>	2	4	17	82	107	69	27	13	6	4				316		
<b>PM Volumes</b>	1	8	100	619	1084	708	193	41	10	3	0	0	0	2767		
<b>% PM</b>	0%	0%	2%	15%	26%	17%	5%	1%	0%	0%				67%		
<b>PM Peak Hour</b>	19:00	14:00	15:00	14:00	18:00	18:00	17:00	17:00	13:00	12:00				18:00		
<b>Volume</b>	1	2	14	73	151	102	39	9	3	1				359		
<b>Directional Peak Periods</b>			<b>AM 7-9</b>				<b>NOON 12-2</b>				<b>PM 4-6</b>			<b>Off Peak Volumes</b>		
<b>All Speeds</b>			Volume		%		Volume		%		Volume		%		Volume	
			574		↔ 14%		386		↔ 9%		594		↔ 14%		2577	

Street Name	Direction	Percentiles					ADT
		15th	50th	Average	85th	95th	
NW 102nd Ave	North Bound	27	33	34	39	44	4131
NW 102nd Ave	South Bound	28	34	34	40	44	3652

**SPEED**

NW 102nd Ave S/O NW 88th St

Day: Friday  
Date: 4/29/2022City: Doral  
Project #: FL22\_140190\_007s**South Bound**

Time	< 15	15 - 19	20 - 24	25 - 29	30 - 34	35 - 39	40 - 44	45 - 49	50 - 54	55 - 59	60 - 64	65 - 69	70 +	Total
00:00 AM	0	0	0	7	10	9	2	1	0	0	0	0	0	29
01:00	0	0	0	3	6	4	2	3	0	0	0	0	0	18
02:00	0	0	0	1	1	1	1	1	0	0	0	0	0	5
03:00	0	0	0	2	1	3	0	0	0	1	0	0	0	7
04:00	0	0	1	1	7	5	3	1	2	0	0	0	0	20
05:00	0	1	2	12	16	12	7	3	1	0	0	0	0	54
06:00	0	0	6	23	59	40	15	6	2	1	0	0	0	152
07:00	0	1	4	76	159	81	35	11	1	0	0	0	0	368
08:00	1	1	10	52	100	67	30	4	1	0	1	0	0	267
09:00	1	2	5	38	87	42	21	4	1	1	0	0	0	202
10:00	0	1	5	28	71	49	22	8	0	0	0	0	0	184
11:00	0	1	4	32	68	38	14	2	3	0	0	0	0	162
12:00 PM	0	3	8	37	48	43	22	3	3	0	0	0	0	167
13:00	0	4	8	37	61	36	21	5	0	0	0	0	0	172
14:00	1	2	12	64	84	54	21	4	1	0	0	0	0	243
15:00	1	0	10	31	85	77	25	9	2	1	0	0	0	241
16:00	1	1	2	35	79	63	29	7	3	3	0	0	0	223
17:00	1	0	5	47	101	67	24	7	4	1	0	0	0	257
18:00	0	1	6	40	76	58	23	2	2	0	0	0	0	208
19:00	1	0	7	28	82	49	26	5	3	0	0	0	0	201
20:00	0	2	5	32	56	44	14	4	0	0	0	0	0	157
21:00	1	0	5	40	51	29	6	2	0	1	0	0	0	135
22:00	1	1	5	22	37	20	9	2	0	0	0	0	0	97
23:00	0	3	3	21	27	20	7	2	0	0	0	0	0	83
<b>Totals</b>	<b>9</b>	<b>24</b>	<b>113</b>	<b>709</b>	<b>1372</b>	<b>911</b>	<b>379</b>	<b>96</b>	<b>29</b>	<b>9</b>	<b>1</b>			<b>3652</b>
<b>% of Totals</b>	<b>0%</b>	<b>1%</b>	<b>3%</b>	<b>19%</b>	<b>38%</b>	<b>25%</b>	<b>10%</b>	<b>3%</b>	<b>1%</b>	<b>0%</b>	<b>0%</b>			<b>100%</b>

<b>AM Volumes</b>	2	7	37	275	585	351	152	44	11	3	1	0	0	1468
<b>% AM</b>	0%	0%	1%	8%	16%	10%	4%	1%	0%	0%	0%			40%
<b>AM Peak Hour</b>	08:00	09:00	08:00	07:00	07:00	07:00	07:00	07:00	11:00	03:00	08:00			07:00
<b>Volume</b>	1	2	10	76	159	81	35	11	3	1	1			368
<b>PM Volumes</b>	7	17	76	434	787	560	227	52	18	6	0	0	0	2184
<b>% PM</b>	0%	0%	2%	12%	22%	15%	6%	1%	0%	0%				60%
<b>PM Peak Hour</b>	14:00	13:00	14:00	14:00	17:00	15:00	16:00	15:00	17:00	16:00				17:00
<b>Volume</b>	1	4	12	64	101	77	29	9	4	3				257

Directional Peak Periods All Speeds	AM 7-9		NOON 12-2		PM 4-6		Off Peak Volumes	
	Volume	%	Volume	%	Volume	%	Volume	%
	635	↔ 17%	339	↔ 9%	480	↔ 13%	2198	↔ 60%

Street Name	Direction	Percentiles					
		15th	50th	Average	85th	95th	ADT
NW 102nd Ave	North Bound	27	33	34	39	44	4131
NW 102nd Ave	South Bound	28	34	34	40	44	3652

**SPEED**

NW 102nd Ave S/O NW 88th St

Day: Friday  
Date: 4/29/2022City: Doral  
Project #: FL22\_140190\_007**Summary**

Time	< 15	15 - 19	20 - 24	25 - 29	30 - 34	35 - 39	40 - 44	45 - 49	50 - 54	55 - 59	60 - 64	65 - 69	70 +	Total
00:00 AM	0	0	3	20	28	31	10	2	1	0	0	0	0	95
01:00	0	1	0	7	11	11	7	3	1	1	0	0	0	42
02:00	0	0	0	4	8	3	4	2	0	0	0	0	0	21
03:00	0	0	1	4	10	6	0	0	0	1	0	0	0	22
04:00	0	0	2	6	11	17	9	5	3	0	0	0	0	53
05:00	0	1	3	13	24	31	20	9	7	1	0	0	0	109
06:00	2	1	13	53	101	67	27	14	4	1	0	0	0	283
07:00	2	4	21	158	266	143	61	21	4	4	0	0	0	684
08:00	1	5	16	105	184	136	57	17	3	0	1	0	0	525
09:00	1	5	12	67	149	97	35	9	1	1	0	0	0	377
10:00	0	1	9	56	119	74	32	10	0	0	0	0	0	301
11:00	0	2	11	49	131	84	31	7	5	0	0	0	0	320
12:00 PM	0	3	17	66	131	83	35	7	5	1	0	0	0	348
13:00	0	5	15	94	141	79	33	7	3	0	0	0	0	377
14:00	1	4	25	137	184	98	29	7	1	1	0	0	0	487
15:00	1	0	24	93	174	143	41	10	3	1	0	0	0	490
16:00	1	3	9	78	192	160	54	15	3	3	0	0	0	518
17:00	1	0	15	83	204	168	63	16	5	1	0	0	0	556
18:00	0	1	14	104	227	160	50	8	3	0	0	0	0	567
19:00	2	1	13	95	181	117	37	6	3	0	0	0	0	455
20:00	0	3	12	82	150	97	30	5	1	0	0	0	0	380
21:00	1	1	16	103	124	63	14	4	0	1	0	0	0	327
22:00	1	1	7	66	85	57	19	5	0	1	0	0	0	242
23:00	0	3	9	52	78	43	15	3	1	0	0	0	0	204
<b>Totals</b>	<b>14</b>	<b>45</b>	<b>267</b>	<b>1595</b>	<b>2913</b>	<b>1968</b>	<b>713</b>	<b>192</b>	<b>57</b>	<b>18</b>	<b>1</b>			<b>7783</b>
<b>% of Totals</b>	<b>0%</b>	<b>1%</b>	<b>3%</b>	<b>20%</b>	<b>37%</b>	<b>25%</b>	<b>9%</b>	<b>2%</b>	<b>1%</b>	<b>0%</b>	<b>0%</b>			<b>100%</b>

<b>AM Volumes</b>	6	20	91	542	1042	700	293	99	29	9	1	0	0	2832
<b>% AM</b>	0%	0%	1%	7%	13%	9%	4%	1%	0%	0%	0%			36%
<b>AM Peak Hour</b>	06:00	08:00	07:00	07:00	07:00	07:00	07:00	07:00	05:00	07:00	08:00			07:00
<b>Volume</b>	2	5	21	158	266	143	61	21	7	4	1			684
<b>PM Volumes</b>	8	25	176	1053	1871	1268	420	93	28	9	0	0	0	4951
<b>% PM</b>	0%	0%	2%	14%	24%	16%	5%	1%	0%	0%				64%
<b>PM Peak Hour</b>	19:00	13:00	14:00	14:00	18:00	17:00	17:00	17:00	12:00	16:00				18:00
<b>Volume</b>	2	5	25	137	227	168	63	16	5	3				567
<b>Directional Peak Periods</b>			<b>AM 7-9</b>				<b>NOON 12-2</b>				<b>PM 4-6</b>		<b>Off Peak Volumes</b>	
<b>All Speeds</b>			Volume		%	Volume		%	Volume		%	Volume		%
			1209	↔	16%	725	↔	9%	1074	↔	14%	4775	↔	61%

Street Name	Direction	Percentiles					
		15th	50th	Average	85th	95th	ADT
NW 102nd Ave	Summary	28	33	34	40	44	7783

**VOLUME**

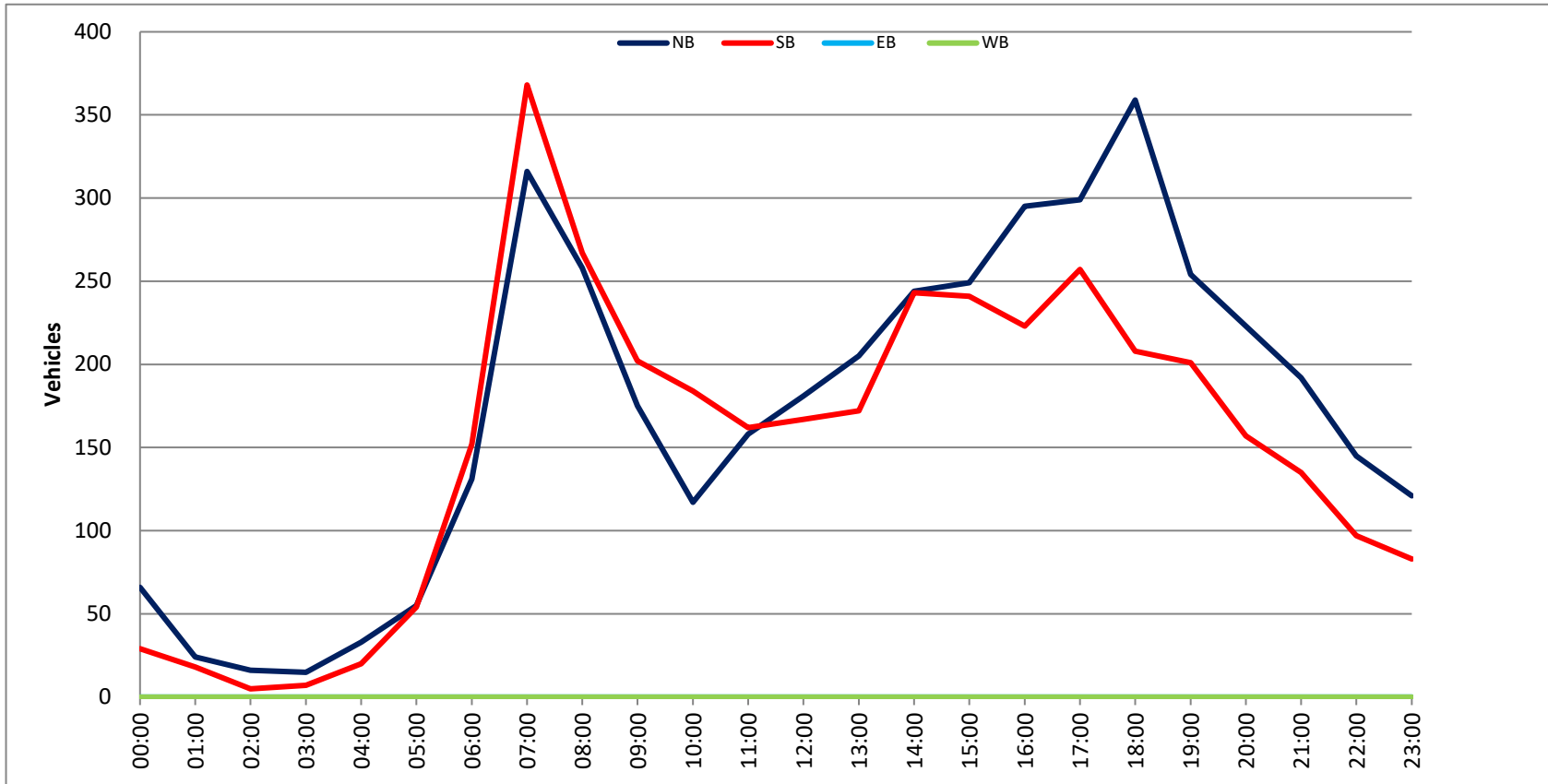
NW 102nd Ave S/O NW 88th St

Day: Friday  
 Date: 4/29/2022

City: Doral  
 Project #: FL22\_140190\_007

DAILY TOTALS					NB	SB	EB	WB	Total		
					4,131	3,652	0	0	7,783		
AM Period	NB	SB	EB	WB	TOTAL	PM Period	NB	SB	EB	WB	TOTAL
00:00	21	7	0	0	28	12:00	40	47	0	0	87
00:15	17	9	0	0	26	12:15	39	39	0	0	78
00:30	18	8	0	0	26	12:30	47	41	0	0	88
00:45	10	66	5	29	15	12:45	55	181	40	167	95
01:00	10	9	0	0	19	13:00	54	33	0	0	87
01:15	3	2	0	0	5	13:15	50	53	0	0	103
01:30	7	3	0	0	10	13:30	49	46	0	0	95
01:45	4	24	4	18	8	13:45	52	205	40	172	92
02:00	4	3	0	0	7	14:00	54	49	0	0	103
02:15	5	0	0	0	5	14:15	66	49	0	0	115
02:30	0	2	0	0	2	14:30	64	89	0	0	153
02:45	7	16	0	5	7	14:45	60	244	56	243	116
03:00	1	2	0	0	3	15:00	64	56	0	0	120
03:15	3	1	0	0	4	15:15	62	66	0	0	128
03:30	7	3	0	0	10	15:30	58	77	0	0	135
03:45	4	15	1	7	5	15:45	65	249	42	241	107
04:00	5	5	0	0	10	16:00	65	45	0	0	110
04:15	7	0	0	0	7	16:15	74	52	0	0	126
04:30	8	7	0	0	15	16:30	75	66	0	0	141
04:45	13	33	8	20	21	16:45	81	295	60	223	141
05:00	8	10	0	0	18	17:00	67	73	0	0	140
05:15	6	13	0	0	19	17:15	83	52	0	0	135
05:30	16	17	0	0	33	17:30	70	69	0	0	139
05:45	25	55	14	54	39	17:45	79	299	63	257	142
06:00	15	18	0	0	33	18:00	87	46	0	0	133
06:15	22	24	0	0	46	18:15	99	58	0	0	157
06:30	37	40	0	0	77	18:30	94	53	0	0	147
06:45	57	131	70	152	127	18:45	79	359	51	208	130
07:00	102	92	0	0	194	19:00	64	54	0	0	118
07:15	72	98	0	0	170	19:15	58	61	0	0	119
07:30	71	79	0	0	150	19:30	69	42	0	0	111
07:45	71	316	99	368	170	19:45	63	254	44	201	107
08:00	62	90	0	0	152	20:00	56	37	0	0	93
08:15	70	55	0	0	125	20:15	57	42	0	0	99
08:30	64	60	0	0	124	20:30	59	36	0	0	95
08:45	62	258	62	267	124	20:45	51	223	42	157	93
09:00	51	45	0	0	96	21:00	58	35	0	0	93
09:15	50	56	0	0	106	21:15	53	32	0	0	85
09:30	37	53	0	0	90	21:30	37	31	0	0	68
09:45	37	175	48	202	85	21:45	44	192	37	135	81
10:00	35	46	0	0	81	22:00	46	39	0	0	85
10:15	30	45	0	0	75	22:15	37	19	0	0	56
10:30	29	43	0	0	72	22:30	29	19	0	0	48
10:45	23	117	50	184	73	22:45	33	145	20	97	53
11:00	33	36	0	0	69	23:00	31	26	0	0	57
11:15	45	37	0	0	82	23:15	26	27	0	0	53
11:30	43	35	0	0	78	23:30	24	16	0	0	40
11:45	37	158	54	162	91	23:45	40	121	14	83	54
<b>TOTALS</b>	<b>1364</b>	<b>1468</b>			<b>2832</b>	<b>TOTALS</b>	<b>2767</b>	<b>2184</b>			<b>4951</b>
<b>SPLIT %</b>	<b>48.2%</b>	<b>51.8%</b>			<b>36.4%</b>	<b>SPLIT %</b>	<b>55.9%</b>	<b>44.1%</b>			<b>63.6%</b>

DAILY TOTALS					NB	SB	EB	WB	Total		
					4,131	3,652	0	0	7,783		
AM Peak Hour	07:00	07:00		07:00	PM Peak Hour	17:45	14:30		17:45		
AM Pk Volume	316	368		684	PM Pk Volume	359	267		579		
Pk Hr Factor	0.775	0.929		0.881	Pk Hr Factor	0.907	0.750		0.922		
7 - 9 Volume	574	635	0	0	1209	4 - 6 Volume	594	480	0	0	1074
7 - 9 Peak Hour	07:00	07:00		07:00	4 - 6 Peak Hour	16:30	17:00				16:30
7 - 9 Pk Volume	316	368	0	0	684	4 - 6 Pk Volume	306	257	0	0	557
Pk Hr Factor	0.775	0.929	0.000	0.000	0.881	Pk Hr Factor	0.922	0.880	0.000	0.000	0.988









**SPEED**

NW 102nd Ave S/O NW 88th St

Day: Saturday  
Date: 4/30/2022City: Doral  
Project #: FL22\_140190\_007n**North Bound**

Time	< 15	15 - 19	20 - 24	25 - 29	30 - 34	35 - 39	40 - 44	45 - 49	50 - 54	55 - 59	60 - 64	65 - 69	70 +	Total
00:00 AM	0	0	6	21	31	36	11	3	1	0	0	0	0	109
01:00	0	0	2	4	23	21	5	2	1	1	0	0	0	59
02:00	0	0	1	8	13	14	2	0	1	0	0	0	0	39
03:00	0	0	3	2	7	5	2	3	0	2	0	0	0	24
04:00	0	0	1	5	4	7	5	1	1	0	0	0	0	24
05:00	0	0	0	2	6	8	5	4	0	1	0	0	0	26
06:00	0	0	0	5	9	4	6	4	1	0	1	0	0	30
07:00	0	1	4	8	15	10	3	1	1	0	0	0	0	43
08:00	0	0	2	9	28	22	8	3	1	1	0	0	0	74
09:00	0	0	3	20	25	25	14	2	3	0	0	0	0	92
10:00	0	0	4	22	40	32	9	4	1	0	0	0	0	112
11:00	0	1	11	32	63	43	10	2	2	0	0	0	0	164
12:00 PM	0	0	6	21	58	47	32	3	1	0	0	0	0	168
13:00	0	0	2	25	47	53	27	8	3	0	0	0	0	165
14:00	0	1	2	26	72	46	26	3	1	0	0	0	0	177
15:00	0	0	0	23	69	64	25	12	2	0	0	0	0	195
16:00	0	0	2	14	57	62	18	9	3	0	0	0	0	165
17:00	0	0	4	26	71	66	29	8	2	0	0	0	0	206
18:00	0	0	5	31	107	54	24	3	3	0	0	0	0	227
19:00	0	0	2	42	95	47	22	4	0	0	0	0	0	212
20:00	0	0	2	48	76	51	17	3	0	0	0	0	0	197
21:00	0	0	4	45	66	34	15	10	0	0	1	0	0	175
22:00	0	2	8	29	63	42	14	2	0	0	0	0	0	160
23:00	0	1	13	27	55	23	15	2	0	0	0	0	0	136
<b>Totals</b>		<b>6</b>	<b>87</b>	<b>495</b>	<b>1100</b>	<b>816</b>	<b>344</b>	<b>96</b>	<b>28</b>	<b>5</b>	<b>2</b>			<b>2979</b>
<b>% of Totals</b>		0%	3%	17%	37%	27%	12%	3%	1%	0%	0%			100%

<b>AM Volumes</b>	0	2	37	138	264	227	80	29	13	5	1	0	0	796	
<b>% AM</b>		0%	1%	5%	9%	8%	3%	1%	0%	0%	0%			27%	
<b>AM Peak Hour</b>		07:00	11:00	11:00	11:00	11:00	09:00	05:00	09:00	03:00	06:00			11:00	
<b>Volume</b>		1	11	32	63	43	14	4	3	2	1			164	
<b>PM Volumes</b>	0	4	50	357	836	589	264	67	15	0	1	0	0	2183	
<b>% PM</b>		0%	2%	12%	28%	20%	9%	2%	1%		0%			73%	
<b>PM Peak Hour</b>		22:00	23:00	20:00	18:00	17:00	12:00	15:00	13:00		21:00			18:00	
<b>Volume</b>		2	13	48	107	66	32	12	3		1			227	
<b>Directional Peak Periods</b>			<b>AM 7-9</b>				<b>NOON 12-2</b>			<b>PM 4-6</b>			<b>Off Peak Volumes</b>		
<b>All Speeds</b>			Volume			%	Volume			%	Volume			%	
			117	↔		4%	333	↔		11%	371	↔		12%	

Street Name	Direction	Percentiles					
		15th	50th	Average	85th	95th	ADT
NW 102nd Ave	North Bound	29	34	35	40	45	2979
NW 102nd Ave	South Bound	28	34	34	40	44	2615

**SPEED**

NW 102nd Ave S/O NW 88th St

Day: Saturday  
Date: 4/30/2022City: Doral  
Project #: FL22\_140190\_007s**South Bound**

Time	< 15	15 - 19	20 - 24	25 - 29	30 - 34	35 - 39	40 - 44	45 - 49	50 - 54	55 - 59	60 - 64	65 - 69	70 +	Total
00:00 AM	0	0	3	14	19	20	8	1	0	0	0	0	0	65
01:00	0	0	3	10	12	9	0	0	0	0	0	0	0	34
02:00	0	0	2	4	13	6	3	1	0	0	0	0	0	29
03:00	0	0	0	5	5	4	5	0	0	0	0	0	0	19
04:00	0	0	0	3	9	5	2	1	0	0	0	0	0	20
05:00	0	0	0	9	10	5	3	1	1	0	0	0	0	29
06:00	0	0	1	13	17	10	6	1	0	0	0	0	0	48
07:00	0	1	5	18	31	22	10	4	0	1	0	0	0	92
08:00	0	0	6	19	44	27	26	4	0	0	0	0	0	126
09:00	0	1	10	33	67	34	20	2	0	0	0	0	0	167
10:00	0	0	4	30	88	45	17	4	0	2	0	0	0	190
11:00	0	0	7	30	62	46	24	6	0	0	0	0	0	175
12:00 PM	0	0	6	19	60	60	23	4	1	1	0	0	0	174
13:00	0	1	4	33	55	41	20	2	0	0	0	0	0	156
14:00	1	0	3	18	57	42	18	7	0	0	1	0	0	147
15:00	0	1	7	35	55	56	16	6	1	0	0	0	0	177
16:00	0	0	5	37	40	35	17	8	1	1	0	0	0	144
17:00	0	0	1	27	55	37	16	3	1	0	0	0	0	140
18:00	0	0	2	37	64	29	18	4	3	1	0	0	0	158
19:00	0	0	3	25	45	25	14	3	0	0	0	0	0	115
20:00	0	2	2	40	46	31	8	4	1	1	0	0	0	135
21:00	0	1	2	22	39	30	10	2	0	1	0	0	0	107
22:00	0	0	3	15	44	21	8	3	1	0	0	0	0	95
23:00	0	0	1	16	30	21	5	0	0	0	0	0	0	73
<b>Totals</b>	<b>1</b>	<b>7</b>	<b>80</b>	<b>512</b>	<b>967</b>	<b>661</b>	<b>297</b>	<b>71</b>	<b>10</b>	<b>8</b>	<b>1</b>			<b>2615</b>
<b>% of Totals</b>	<b>0%</b>	<b>0%</b>	<b>3%</b>	<b>20%</b>	<b>37%</b>	<b>25%</b>	<b>11%</b>	<b>3%</b>	<b>0%</b>	<b>0%</b>	<b>0%</b>			<b>100%</b>

<b>AM Volumes</b>	0	2	41	188	377	233	124	25	1	3	0	0	0	994
<b>% AM</b>		0%	2%	7%	14%	9%	5%	1%	0%	0%				38%
<b>AM Peak Hour</b>		07:00	09:00	09:00	10:00	11:00	08:00	11:00	05:00	10:00				10:00
<b>Volume</b>		1	10	33	88	46	26	6	1	2				190
<b>PM Volumes</b>	1	5	39	324	590	428	173	46	9	5	1	0	0	1621
<b>% PM</b>	0%	0%	1%	12%	23%	16%	7%	2%	0%	0%	0%			62%
<b>PM Peak Hour</b>	14:00	20:00	15:00	20:00	18:00	12:00	12:00	16:00	18:00	12:00	14:00			15:00
<b>Volume</b>	1	2	7	40	64	60	23	8	3	1	1			177
<b>Directional Peak Periods All Speeds</b>			<b>AM 7-9</b>				<b>NOON 12-2</b>				<b>PM 4-6</b>		<b>Off Peak Volumes</b>	
			Volume		%	Volume		%	Volume		%	Volume		%
			218	↔	8%	330	↔	13%	284	↔	11%	1783	↔	68%

Street Name	Direction	Percentiles					
		15th	50th	Average	85th	95th	ADT
NW 102nd Ave	North Bound	29	34	35	40	45	2979
NW 102nd Ave	South Bound	28	34	34	40	44	2615

**SPEED**

NW 102nd Ave S/O NW 88th St

Day: Saturday  
Date: 4/30/2022City: Doral  
Project #: FL22\_140190\_007**Summary**

Time	< 15	15 - 19	20 - 24	25 - 29	30 - 34	35 - 39	40 - 44	45 - 49	50 - 54	55 - 59	60 - 64	65 - 69	70 +	Total
00:00 AM	0	0	9	35	50	56	19	4	1	0	0	0	0	174
01:00	0	0	5	14	35	30	5	2	1	1	0	0	0	93
02:00	0	0	3	12	26	20	5	1	1	0	0	0	0	68
03:00	0	0	3	7	12	9	7	3	0	2	0	0	0	43
04:00	0	0	1	8	13	12	7	2	1	0	0	0	0	44
05:00	0	0	0	11	16	13	8	5	1	1	0	0	0	55
06:00	0	0	1	18	26	14	12	5	1	0	1	0	0	78
07:00	0	2	9	26	46	32	13	5	1	1	0	0	0	135
08:00	0	0	8	28	72	49	34	7	1	1	0	0	0	200
09:00	0	1	13	53	92	59	34	4	3	0	0	0	0	259
10:00	0	0	8	52	128	77	26	8	1	2	0	0	0	302
11:00	0	1	18	62	125	89	34	8	2	0	0	0	0	339
12:00 PM	0	0	12	40	118	107	55	7	2	1	0	0	0	342
13:00	0	1	6	58	102	94	47	10	3	0	0	0	0	321
14:00	1	1	5	44	129	88	44	10	1	0	1	0	0	324
15:00	0	1	7	58	124	120	41	18	3	0	0	0	0	372
16:00	0	0	7	51	97	97	35	17	4	1	0	0	0	309
17:00	0	0	5	53	126	103	45	11	3	0	0	0	0	346
18:00	0	0	7	68	171	83	42	7	6	1	0	0	0	385
19:00	0	0	5	67	140	72	36	7	0	0	0	0	0	327
20:00	0	2	4	88	122	82	25	7	1	1	0	0	0	332
21:00	0	1	6	67	105	64	25	12	0	1	1	0	0	282
22:00	0	2	11	44	107	63	22	5	1	0	0	0	0	255
23:00	0	1	14	43	85	44	20	2	0	0	0	0	0	209
<b>Totals</b>	<b>1</b>	<b>13</b>	<b>167</b>	<b>1007</b>	<b>2067</b>	<b>1477</b>	<b>641</b>	<b>167</b>	<b>38</b>	<b>13</b>	<b>3</b>			<b>5594</b>
<b>% of Totals</b>	<b>0%</b>	<b>0%</b>	<b>3%</b>	<b>18%</b>	<b>37%</b>	<b>26%</b>	<b>11%</b>	<b>3%</b>	<b>1%</b>	<b>0%</b>	<b>0%</b>			<b>100%</b>

<b>AM Volumes</b>	0	4	78	326	641	460	204	54	14	8	1	0	0	1790
<b>% AM</b>		0%	1%	6%	11%	8%	4%	1%	0%	0%	0%			32%
<b>AM Peak Hour</b>		07:00	11:00	11:00	10:00	11:00	08:00	10:00	09:00	03:00	06:00			11:00
<b>Volume</b>		2	18	62	128	89	34	8	3	2	1			339
<b>PM Volumes</b>	1	9	89	681	1426	1017	437	113	24	5	2	0	0	3804
<b>% PM</b>	0%	0%	2%	12%	25%	18%	8%	2%	0%	0%	0%			68%
<b>PM Peak Hour</b>	14:00	20:00	23:00	20:00	18:00	15:00	12:00	15:00	18:00	12:00	14:00			18:00
<b>Volume</b>	1	2	14	88	171	120	55	18	6	1	1			385
<b>Directional Peak Periods</b>			<b>AM 7-9</b>				<b>NOON 12-2</b>				<b>PM 4-6</b>		<b>Off Peak Volumes</b>	
<b>All Speeds</b>			Volume		%	Volume		%	Volume		%	Volume		%
			335	↔	6%	663	↔	12%	655	↔	12%	3941	↔	70%

Street Name	Direction	Percentiles					
		15th	50th	Average	85th	95th	ADT
NW 102nd Ave	Summary	28	34	34	40	45	5594

**VOLUME**

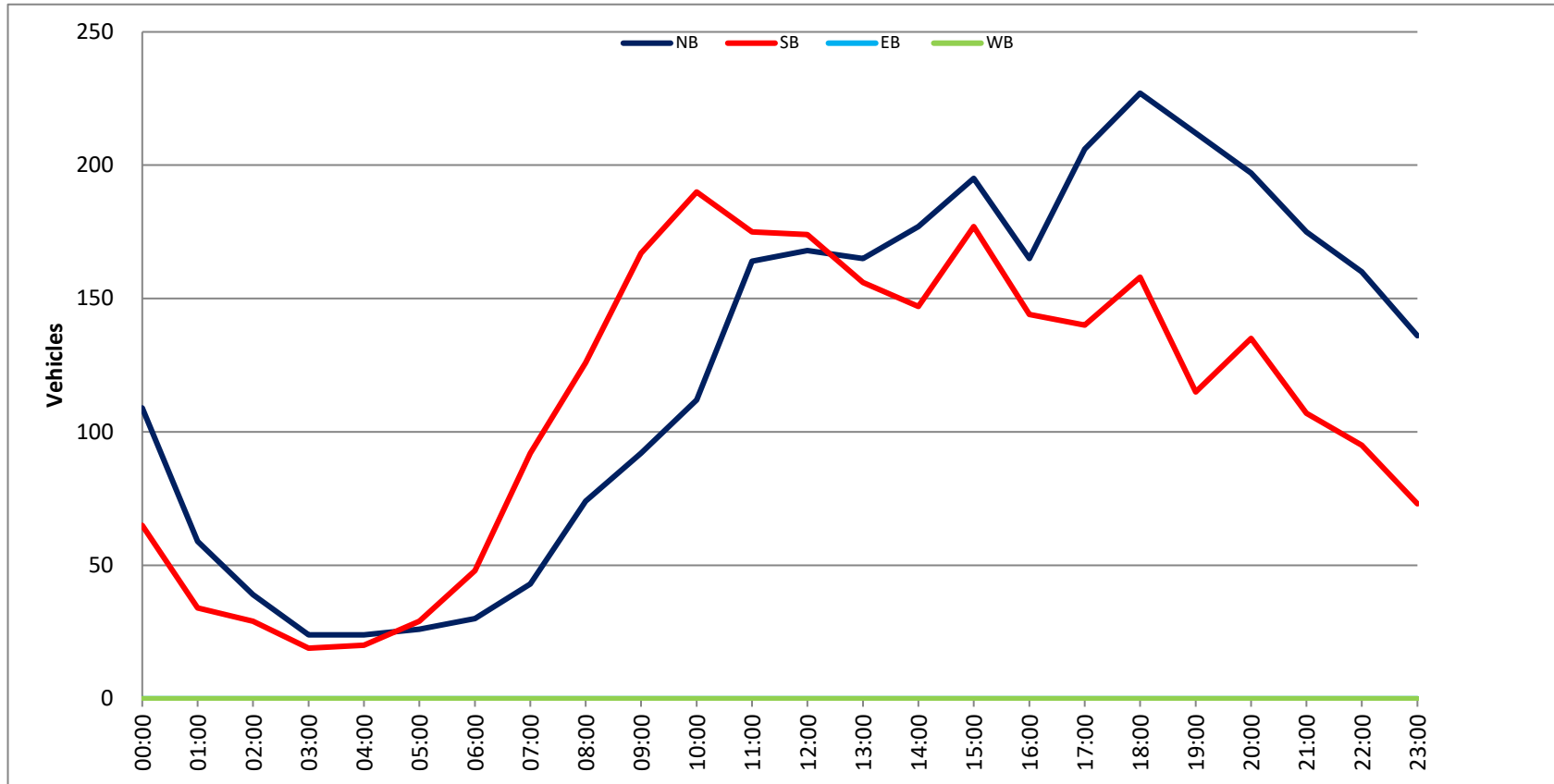
NW 102nd Ave S/O NW 88th St

Day: Saturday  
 Date: 4/30/2022

City: Doral  
 Project #: FL22\_140190\_007

DAILY TOTALS					NB	SB	EB	WB	Total		
					2,979	2,615	0	0	5,594		
AM Period	NB	SB	EB	WB	TOTAL	PM Period	NB	SB	EB	WB	TOTAL
00:00	24	15	0	0	39	12:00	34	47	0	0	81
00:15	26	20	0	0	46	12:15	50	42	0	0	92
00:30	31	15	0	0	46	12:30	39	44	0	0	83
00:45	28	109	15	65	43	12:45	45	168	41	174	86
					174						342
01:00	16	17	0	0	33	13:00	37	41	0	0	78
01:15	13	7	0	0	20	13:15	32	37	0	0	69
01:30	15	5	0	0	20	13:30	52	36	0	0	88
01:45	15	59	5	34	20	13:45	44	165	42	156	86
					93						321
02:00	13	11	0	0	24	14:00	51	37	0	0	88
02:15	7	2	0	0	9	14:15	46	30	0	0	76
02:30	9	10	0	0	19	14:30	41	32	0	0	73
02:45	10	39	6	29	16	14:45	39	177	48	147	87
					68						324
03:00	6	4	0	0	10	15:00	41	44	0	0	85
03:15	6	4	0	0	10	15:15	45	42	0	0	87
03:30	8	9	0	0	17	15:30	51	45	0	0	96
03:45	4	24	2	19	6	15:45	58	195	46	177	104
					43						372
04:00	4	4	0	0	8	16:00	45	40	0	0	85
04:15	8	4	0	0	12	16:15	42	39	0	0	81
04:30	7	7	0	0	14	16:30	33	36	0	0	69
04:45	5	24	5	20	10	16:45	45	165	29	144	74
					44						309
05:00	7	8	0	0	15	17:00	53	34	0	0	87
05:15	6	4	0	0	10	17:15	55	38	0	0	93
05:30	8	12	0	0	20	17:30	55	35	0	0	90
05:45	5	26	5	29	10	17:45	43	206	33	140	76
					55						346
06:00	6	5	0	0	11	18:00	50	40	0	0	90
06:15	11	11	0	0	22	18:15	57	39	0	0	96
06:30	7	12	0	0	19	18:30	57	42	0	0	99
06:45	6	30	20	48	26	18:45	63	227	37	158	100
					78						385
07:00	8	12	0	0	20	19:00	54	28	0	0	82
07:15	11	20	0	0	31	19:15	57	36	0	0	93
07:30	7	28	0	0	35	19:30	55	25	0	0	80
07:45	17	43	32	92	49	19:45	46	212	26	115	72
					135						327
08:00	15	25	0	0	40	20:00	48	41	0	0	89
08:15	20	29	0	0	49	20:15	46	36	0	0	82
08:30	11	40	0	0	51	20:30	59	25	0	0	84
08:45	28	74	32	126	60	20:45	44	197	33	135	77
					200						332
09:00	29	46	0	0	75	21:00	44	26	0	0	70
09:15	18	34	0	0	52	21:15	45	27	0	0	72
09:30	26	32	0	0	58	21:30	34	24	0	0	58
09:45	19	92	55	167	74	21:45	52	175	30	107	82
					259						282
10:00	29	32	0	0	61	22:00	45	35	0	0	80
10:15	24	61	0	0	85	22:15	40	20	0	0	60
10:30	29	49	0	0	78	22:30	45	15	0	0	60
10:45	30	112	48	190	78	22:45	30	160	25	95	55
					302						255
11:00	38	46	0	0	84	23:00	44	18	0	0	62
11:15	42	44	0	0	86	23:15	34	21	0	0	55
11:30	48	45	0	0	93	23:30	26	25	0	0	51
11:45	36	164	40	175	76	23:45	32	136	9	73	41
					339						209
<b>TOTALS</b>	<b>796</b>	<b>994</b>			<b>1790</b>	<b>TOTALS</b>	<b>2183</b>	<b>1621</b>			<b>3804</b>
<b>SPLIT %</b>	<b>44.5%</b>	<b>55.5%</b>			<b>32.0%</b>	<b>SPLIT %</b>	<b>57.4%</b>	<b>42.6%</b>			<b>68.0%</b>

DAILY TOTALS					NB	SB	EB	WB	Total
					2,979	2,615	0	0	5,594
AM Peak Hour	11:30	10:15			11:30	PM Peak Hour	18:15	14:45	18:00
AM Pk Volume	168	204			342	PM Pk Volume	231	179	385
Pk Hr Factor	0.840	0.836			0.919	Pk Hr Factor	0.917	0.932	0.963
7 - 9 Volume	117	218	0	0	335	4 - 6 Volume	371	284	655
7 - 9 Peak Hour	08:00	07:45			08:00	4 - 6 Peak Hour	16:45	16:00	17:00
7 - 9 Pk Volume	74	126	0	0	200	4 - 6 Pk Volume	208	144	346
Pk Hr Factor	0.661	0.788	0.000	0.000	0.833	Pk Hr Factor	0.945	0.900	0.930









**SPEED**

NW 102nd Ave S/O NW 88th St

Day: Sunday  
Date: 5/1/2022City: Doral  
Project #: FL22\_140190\_007n**North Bound**

Time	< 15	15 - 19	20 - 24	25 - 29	30 - 34	35 - 39	40 - 44	45 - 49	50 - 54	55 - 59	60 - 64	65 - 69	70 +	Total
00:00 AM	0	0	7	25	33	26	10	2	0	0	0	0	0	103
01:00	0	1	2	15	20	16	10	4	0	0	0	0	0	68
02:00	0	0	0	7	16	12	7	2	0	0	0	0	0	44
03:00	0	0	1	7	6	14	2	1	0	1	0	0	0	32
04:00	0	0	0	3	8	2	2	3	0	0	0	0	0	18
05:00	0	0	0	2	7	2	6	1	0	0	0	0	0	18
06:00	0	1	1	4	4	7	2	1	0	0	0	0	0	20
07:00	0	1	2	3	4	13	6	0	2	0	0	0	0	31
08:00	0	0	1	2	12	9	5	1	2	0	0	0	0	32
09:00	0	0	1	9	20	17	6	2	1	1	0	0	0	57
10:00	0	0	2	15	23	15	9	4	2	1	0	0	0	71
11:00	0	0	4	13	41	36	15	4	1	0	0	0	0	114
12:00 PM	0	2	1	26	38	30	25	5	3	0	0	0	0	130
13:00	0	0	3	15	63	51	24	2	3	1	0	0	0	162
14:00	0	0	5	23	52	45	21	5	1	1	0	0	0	153
15:00	0	0	1	17	52	60	26	8	0	0	0	0	0	164
16:00	0	0	2	18	47	59	17	6	3	0	0	0	0	152
17:00	1	1	6	24	44	53	17	4	1	0	0	0	0	151
18:00	0	0	1	29	76	47	18	6	0	1	0	0	0	178
19:00	0	0	4	39	75	59	12	6	0	0	0	0	0	195
20:00	0	0	6	36	71	40	20	4	0	1	0	0	0	178
21:00	0	0	3	31	60	49	16	8	1	0	0	0	0	168
22:00	0	1	4	26	42	33	7	4	1	0	0	0	0	118
23:00	0	0	3	15	25	15	5	1	0	0	0	0	0	64
<b>Totals</b>	<b>1</b>	<b>7</b>	<b>60</b>	<b>404</b>	<b>839</b>	<b>710</b>	<b>288</b>	<b>84</b>	<b>21</b>	<b>7</b>				<b>2421</b>
<b>% of Totals</b>	<b>0%</b>	<b>0%</b>	<b>2%</b>	<b>17%</b>	<b>35%</b>	<b>29%</b>	<b>12%</b>	<b>3%</b>	<b>1%</b>	<b>0%</b>				<b>100%</b>

<b>AM Volumes</b>	0	3	21	105	194	169	80	25	8	3	0	0	0	608				
<b>% AM</b>		0%	1%	4%	8%	7%	3%	1%	0%	0%				25%				
<b>AM Peak Hour</b>		01:00			11:00	11:00	11:00	01:00	07:00	03:00				11:00				
<b>Volume</b>		1	7	25	41	36	15	4	2	1				114				
<b>PM Volumes</b>	1	4	39	299	645	541	208	59	13	4	0	0	0	1813				
<b>% PM</b>	0%	0%	2%	12%	27%	22%	9%	2%	1%	0%				75%				
<b>PM Peak Hour</b>	17:00	12:00	17:00	19:00	18:00	15:00	15:00	15:00	12:00	13:00				19:00				
<b>Volume</b>	1	2	6	39	76	60	26	8	3	1				195				
<b>Directional Peak Periods</b>			<b>AM 7-9</b>				<b>NOON 12-2</b>				<b>PM 4-6</b>			<b>Off Peak Volumes</b>				
<b>All Speeds</b>			Volume		%		Volume		%		Volume		%		Volume		%	
			63		↔ 3%		292		↔ 12%		303		↔ 13%		1763		↔ 73%	

Street Name	Direction	Percentiles					
		15th	50th	Average	85th	95th	ADT
NW 102nd Ave	North Bound	29	34	35	41	45	2421
NW 102nd Ave	South Bound	28	34	34	40	45	2105

**SPEED**

NW 102nd Ave S/O NW 88th St

Day: Sunday  
Date: 5/1/2022City: Doral  
Project #: FL22\_140190\_007s**South Bound**

Time	< 15	15 - 19	20 - 24	25 - 29	30 - 34	35 - 39	40 - 44	45 - 49	50 - 54	55 - 59	60 - 64	65 - 69	70 +	Total
00:00 AM	0	0	0	17	21	10	7	2	0	0	0	0	0	57
01:00	0	0	2	8	16	8	5	1	0	0	0	0	0	40
02:00	0	0	2	7	8	8	3	0	2	0	0	0	0	30
03:00	0	0	0	7	8	7	3	1	0	0	0	0	0	26
04:00	0	0	0	4	6	4	4	1	0	0	0	0	0	19
05:00	1	1	2	3	9	4	2	1	1	0	0	0	0	24
06:00	0	0	2	4	8	7	2	2	0	0	0	0	0	25
07:00	0	1	2	10	13	11	5	2	0	0	0	0	0	44
08:00	1	0	4	9	23	8	13	1	1	0	0	0	0	60
09:00	0	1	1	14	41	26	14	6	2	0	0	0	0	105
10:00	1	0	1	16	45	26	15	5	0	1	0	0	0	110
11:00	0	1	3	27	53	32	18	10	2	1	0	0	0	147
12:00 PM	0	1	3	31	53	38	16	7	0	0	0	0	0	149
13:00	0	1	2	23	63	40	16	8	0	1	0	0	0	154
14:00	0	1	7	24	49	27	13	4	2	1	0	0	0	128
15:00	0	1	3	21	50	43	17	5	1	1	0	0	0	142
16:00	1	0	6	27	44	22	7	1	1	0	0	0	0	109
17:00	1	0	5	21	38	26	6	3	1	0	0	0	0	101
18:00	0	0	1	25	61	41	11	4	0	0	0	0	0	143
19:00	0	1	10	30	42	30	11	8	1	0	0	0	0	133
20:00	0	0	6	29	66	27	8	5	1	0	0	0	0	142
21:00	0	0	0	13	37	30	9	1	1	0	0	0	0	91
22:00	0	1	3	17	27	23	10	4	1	0	0	0	0	86
23:00	0	0	1	6	15	13	3	2	0	0	0	0	0	40
<b>Totals</b>	<b>5</b>	<b>10</b>	<b>66</b>	<b>393</b>	<b>796</b>	<b>511</b>	<b>218</b>	<b>84</b>	<b>17</b>	<b>5</b>				<b>2105</b>
<b>% of Totals</b>	<b>0%</b>	<b>0%</b>	<b>3%</b>	<b>19%</b>	<b>38%</b>	<b>24%</b>	<b>10%</b>	<b>4%</b>	<b>1%</b>	<b>0%</b>				<b>100%</b>

<b>AM Volumes</b>	3	4	19	126	251	151	91	32	8	2	0	0	0	687
<b>% AM</b>	0%	0%	1%	6%	12%	7%	4%	2%	0%	0%				33%
<b>AM Peak Hour</b>	05:00	05:00	08:00	11:00	11:00	11:00	11:00	11:00	02:00	10:00				11:00
<b>Volume</b>	1	1	4	27	53	32	18	10	2	1				147
<b>PM Volumes</b>	2	6	47	267	545	360	127	52	9	3	0	0	0	1418
<b>% PM</b>	0%	0%	2%	13%	26%	17%	6%	2%	0%	0%				67%
<b>PM Peak Hour</b>	16:00	12:00	19:00	12:00	20:00	15:00	15:00	13:00	14:00	13:00				13:00
<b>Volume</b>	1	1	10	31	66	43	17	8	2	1				154

Directional Peak Periods All Speeds	AM 7-9		NOON 12-2		PM 4-6		Off Peak Volumes					
	Volume	%	Volume	%	Volume	%	Volume	%				
	104	↔	5%	303	↔	14%	210	↔	10%	1488	↔	71%

Street Name	Direction	Percentiles					
		15th	50th	Average	85th	95th	ADT
NW 102nd Ave	North Bound	29	34	35	41	45	2421
NW 102nd Ave	South Bound	28	34	34	40	45	2105

**SPEED**

NW 102nd Ave S/O NW 88th St

Day: Sunday  
Date: 5/1/2022City: Doral  
Project #: FL22\_140190\_007**Summary**

Time	< 15	15 - 19	20 - 24	25 - 29	30 - 34	35 - 39	40 - 44	45 - 49	50 - 54	55 - 59	60 - 64	65 - 69	70 +	Total
00:00 AM	0	0	7	42	54	36	17	4	0	0	0	0	0	160
01:00	0	1	4	23	36	24	15	5	0	0	0	0	0	108
02:00	0	0	2	14	24	20	10	2	2	0	0	0	0	74
03:00	0	0	1	14	14	21	5	2	0	1	0	0	0	58
04:00	0	0	0	7	14	6	6	4	0	0	0	0	0	37
05:00	1	1	2	5	16	6	8	2	1	0	0	0	0	42
06:00	0	1	3	8	12	14	4	3	0	0	0	0	0	45
07:00	0	2	4	13	17	24	11	2	2	0	0	0	0	75
08:00	1	0	5	11	35	17	18	2	3	0	0	0	0	92
09:00	0	1	2	23	61	43	20	8	3	1	0	0	0	162
10:00	1	0	3	31	68	41	24	9	2	2	0	0	0	181
11:00	0	1	7	40	94	68	33	14	3	1	0	0	0	261
12:00 PM	0	3	4	57	91	68	41	12	3	0	0	0	0	279
13:00	0	1	5	38	126	91	40	10	3	2	0	0	0	316
14:00	0	1	12	47	101	72	34	9	3	2	0	0	0	281
15:00	0	1	4	38	102	103	43	13	1	1	0	0	0	306
16:00	1	0	8	45	91	81	24	7	4	0	0	0	0	261
17:00	2	1	11	45	82	79	23	7	2	0	0	0	0	252
18:00	0	0	2	54	137	88	29	10	0	1	0	0	0	321
19:00	0	1	14	69	117	89	23	14	1	0	0	0	0	328
20:00	0	0	12	65	137	67	28	9	1	1	0	0	0	320
21:00	0	0	3	44	97	79	25	9	2	0	0	0	0	259
22:00	0	2	7	43	69	56	17	8	2	0	0	0	0	204
23:00	0	0	4	21	40	28	8	3	0	0	0	0	0	104
<b>Totals</b>	<b>6</b>	<b>17</b>	<b>126</b>	<b>797</b>	<b>1635</b>	<b>1221</b>	<b>506</b>	<b>168</b>	<b>38</b>	<b>12</b>				<b>4526</b>
% of Totals	0%	0%	3%	18%	36%	27%	11%	4%	1%	0%				100%

<b>AM Volumes</b>	3	7	40	231	445	320	171	57	16	5	0	0	0	1295				
% AM	0%	0%	1%	5%	10%	7%	4%	1%	0%	0%				29%				
<b>AM Peak Hour</b>	05:00	07:00			11:00	11:00	11:00	11:00	08:00	10:00				11:00				
<b>Volume</b>	1	2	7	42	94	68	33	14	3	2				261				
<b>PM Volumes</b>	3	10	86	566	1190	901	335	111	22	7	0	0	0	3231				
% PM	0%	0%	2%	13%	26%	20%	7%	2%	0%	0%				71%				
<b>PM Peak Hour</b>	17:00	12:00	19:00	19:00	18:00	15:00	15:00	19:00	16:00	13:00				19:00				
<b>Volume</b>	2	3	14	69	137	103	43	14	4	2				328				
<b>Directional Peak Periods</b>			<b>AM 7-9</b>				<b>NOON 12-2</b>				<b>PM 4-6</b>			<b>Off Peak Volumes</b>				
<b>All Speeds</b>			Volume			%	Volume			%	Volume			%	Volume			
			167	↔		4%	595	↔		13%	513	↔		11%	3251	↔		72%

Street Name	Direction	Percentiles					
		15th	50th	Average	85th	95th	ADT
NW 102nd Ave	Summary	28	34	35	40	45	4526

**VOLUME**

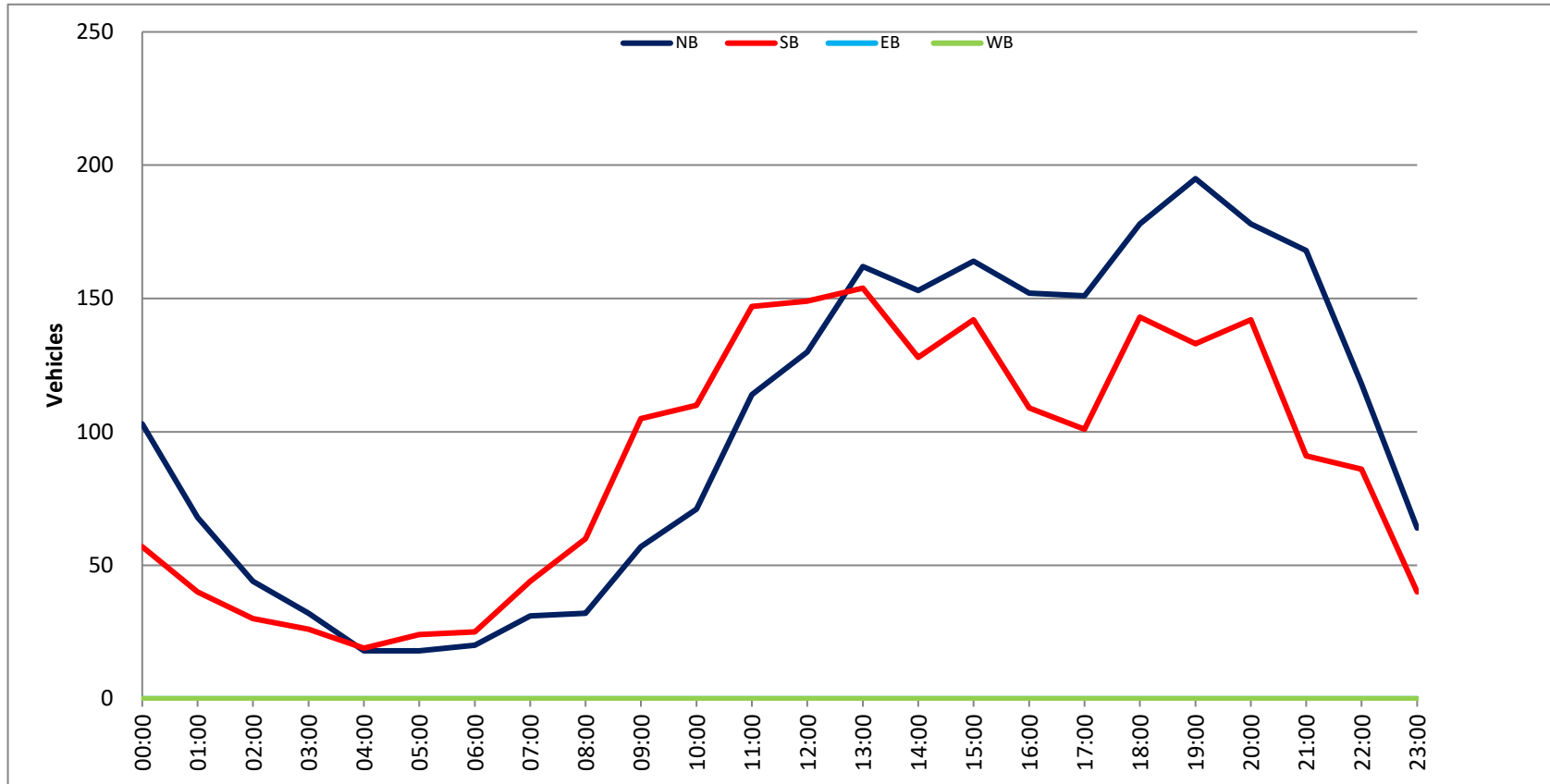
NW 102nd Ave S/O NW 88th St

Day: Sunday  
 Date: 5/1/2022

City: Doral  
 Project #: FL22\_140190\_007

DAILY TOTALS					NB	SB	EB	WB	Total		
					2,421	2,105	0	0	4,526		
AM Period	NB	SB	EB	WB	TOTAL	PM Period	NB	SB	EB	WB	TOTAL
00:00	30	10	0	0	40	12:00	28	38	0	0	66
00:15	24	15	0	0	39	12:15	38	41	0	0	79
00:30	25	20	0	0	45	12:30	32	34	0	0	66
00:45	24	103	12	57	36	12:45	32	130	36	149	68
01:00	13	12	0	0	25	13:00	35	38	0	0	73
01:15	21	8	0	0	29	13:15	41	44	0	0	85
01:30	18	11	0	0	29	13:30	54	33	0	0	87
01:45	16	68	9	40	25	13:45	32	162	39	154	71
02:00	13	6	0	0	19	14:00	28	35	0	0	63
02:15	13	4	0	0	17	14:15	41	35	0	0	76
02:30	7	10	0	0	17	14:30	45	30	0	0	75
02:45	11	44	10	30	21	14:45	39	153	28	128	67
03:00	10	7	0	0	17	15:00	47	41	0	0	88
03:15	8	11	0	0	19	15:15	38	35	0	0	73
03:30	8	3	0	0	11	15:30	38	31	0	0	69
03:45	6	32	5	26	11	15:45	41	164	35	142	76
04:00	5	3	0	0	8	16:00	52	24	0	0	76
04:15	6	8	0	0	14	16:15	31	32	0	0	63
04:30	5	4	0	0	9	16:30	32	20	0	0	52
04:45	2	18	4	19	6	16:45	37	152	33	109	70
05:00	4	5	0	0	9	17:00	46	29	0	0	75
05:15	4	4	0	0	8	17:15	40	33	0	0	73
05:30	4	6	0	0	10	17:30	30	13	0	0	43
05:45	6	18	9	24	15	17:45	35	151	26	101	61
06:00	6	4	0	0	10	18:00	49	30	0	0	79
06:15	6	3	0	0	9	18:15	47	32	0	0	79
06:30	2	8	0	0	10	18:30	41	41	0	0	82
06:45	6	20	10	25	16	18:45	41	178	40	143	81
07:00	3	5	0	0	8	19:00	42	30	0	0	72
07:15	5	11	0	0	16	19:15	44	34	0	0	78
07:30	13	13	0	0	26	19:30	54	38	0	0	92
07:45	10	31	15	44	25	19:45	55	195	31	133	86
08:00	11	17	0	0	28	20:00	45	36	0	0	81
08:15	4	8	0	0	12	20:15	44	39	0	0	83
08:30	6	20	0	0	26	20:30	37	37	0	0	74
08:45	11	32	15	60	26	20:45	52	178	30	142	82
09:00	12	30	0	0	42	21:00	55	19	0	0	74
09:15	11	23	0	0	34	21:15	36	26	0	0	62
09:30	18	25	0	0	43	21:30	29	22	0	0	51
09:45	16	57	27	105	43	21:45	48	168	24	91	72
10:00	16	21	0	0	37	22:00	35	23	0	0	58
10:15	16	22	0	0	38	22:15	27	22	0	0	49
10:30	17	39	0	0	56	22:30	28	20	0	0	48
10:45	22	71	28	110	50	22:45	28	118	21	86	49
11:00	24	35	0	0	59	23:00	22	10	0	0	32
11:15	32	37	0	0	69	23:15	15	10	0	0	25
11:30	25	38	0	0	63	23:30	20	12	0	0	32
11:45	33	114	37	147	70	23:45	7	64	8	40	15
<b>TOTALS</b>	<b>608</b>	<b>687</b>			<b>1295</b>	<b>TOTALS</b>	<b>1813</b>	<b>1418</b>			<b>3231</b>
<b>SPLIT %</b>	<b>46.9%</b>	<b>53.1%</b>			<b>28.6%</b>	<b>SPLIT %</b>	<b>56.1%</b>	<b>43.9%</b>			<b>71.4%</b>

DAILY TOTALS					NB	SB	EB	WB	Total
					2,421	2,105	0	0	4,526
AM Peak Hour	11:45	11:30			11:45	PM Peak Hour	19:15	13:00	19:30
AM Pk Volume	131	154			281	PM Pk Volume	198	154	342
Pk Hr Factor	0.862	0.939			0.889	Pk Hr Factor	0.900	0.875	0.929
7 - 9 Volume	63	104	0	0	167	4 - 6 Volume	303	210	513
7 - 9 Peak Hour	07:15	07:45			07:15	4 - 6 Peak Hour	16:30	16:30	16:30
7 - 9 Pk Volume	39	60	0	0	95	4 - 6 Pk Volume	155	115	270
Pk Hr Factor	0.750	0.750	0.000	0.000	0.848	Pk Hr Factor	0.842	0.871	0.900





SPEED

NW 102nd Ave S/O NW 88th St

Day: Monday  
Date: 5/2/2022

City: Doral  
Project #: FL22\_140190\_0075

South Bound

Table with columns: Time, <15, 15-19, 20-24, 25-29, 30-34, 35-39, 40-44, 45-49, 50-54, 55-59, 60-64, 65-69, 70+, Total. Rows represent 15-minute intervals from 00:00 AM to 23:45.

Summary table with columns: AM Volumes, % AM, AM Peak Hour, PM Volumes, % PM, PM Peak Hour, Directional Peak Periods, All Classes, AM 7-9, NOON 12-2, PM 4-6, Off Peak Volumes.

Table with columns: Street Name, Direction, Percentiles (15th, 50th, Average, 85th, 95th), ADT. Rows for NW 102nd Ave North Bound and South Bound.

Summary table with columns for Time, 15-19, 20-24, 25-29, 30-34, 35-39, 40-44, 45-49, 50-54, 55-59, 60-64, 65-69, 70+, and Total. Rows include time intervals from 00:00 AM to 23:45.

Summary table with columns for AM Volumes, PM Peak Hour, PM Volumes, PM Peak Hour, and Directional Peak Periods. Includes sub-headers for All Classes and Percentiles.

Summary table with columns for Street Name, Direction, and Percentiles (15th, 50th, Average, 85th, 95th, ADT). Row includes NW 102nd Ave.

# SPEED

NW 102nd Ave S/O NW 88th St

Day: Monday  
Date: 5/2/2022

City: Doral  
Project #: FL22\_140190\_007n

## North Bound

Time	< 15	15 - 19	20 - 24	25 - 29	30 - 34	35 - 39	40 - 44	45 - 49	50 - 54	55 - 59	60 - 64	65 - 69	70 +	Total
00:00 AM	1	0	1	7	15	9	6	1	0	0	0	0	0	40
01:00	0	0	0	3	9	9	2	0	0	0	0	0	0	23
02:00	0	0	0	2	4	4	1	1	1	0	0	0	0	13
03:00	0	0	1	1	3	5	5	2	1	0	0	0	0	18
04:00	0	1	0	2	6	8	11	3	2	0	0	0	0	33
05:00	0	0	0	5	5	16	15	6	1	0	0	0	0	48
06:00	0	0	4	16	32	48	15	17	2	2	0	0	0	136
07:00	0	2	15	54	119	99	35	12	2	1	0	0	0	339
08:00	0	0	22	39	88	83	29	9	0	0	0	0	0	270
09:00	0	0	7	32	51	47	15	4	3	0	0	0	0	159
10:00	0	2	6	21	46	49	16	1	1	0	0	0	0	142
11:00	0	1	6	25	40	53	15	5	1	1	0	0	0	147
12:00 PM	1	0	2	20	58	44	24	9	1	0	0	0	0	159
13:00	0	0	5	37	71	53	15	4	0	1	0	0	0	186
14:00	1	0	8	54	89	60	17	5	2	0	0	0	0	236
15:00	0	3	13	45	119	67	23	3	1	0	0	0	0	274
16:00	0	0	4	43	96	87	32	9	2	0	0	0	0	273
17:00	0	0	1	35	97	94	51	15	5	0	0	0	0	298
18:00	1	1	4	30	155	103	38	8	2	0	0	0	0	342
19:00	0	0	9	55	124	83	21	4	1	0	0	0	0	297
20:00	0	0	2	39	102	57	13	7	3	0	0	0	0	223
21:00	0	0	9	32	83	36	10	2	0	0	0	0	0	172
22:00	1	0	7	29	43	31	11	2	1	0	0	0	0	125
23:00	0	0	5	10	26	16	7	2	0	0	0	0	0	66
<b>Totals</b>	<b>5</b>	<b>10</b>	<b>131</b>	<b>636</b>	<b>1481</b>	<b>1161</b>	<b>427</b>	<b>131</b>	<b>32</b>	<b>5</b>				<b>4019</b>
<b>% of Totals</b>	<b>0%</b>	<b>0%</b>	<b>3%</b>	<b>16%</b>	<b>37%</b>	<b>29%</b>	<b>11%</b>	<b>3%</b>	<b>1%</b>	<b>0%</b>				<b>100%</b>

<b>AM Volumes</b>	1	6	62	207	418	430	165	61	14	4	0	0	0	1368
<b>% AM</b>	0%	0%	2%	5%	10%	11%	4%	2%	0%	0%				34%
<b>AM Peak Hour</b>		07:00	08:00	07:00	07:00	07:00	07:00	06:00	09:00	06:00				07:00
<b>Volume</b>	1	2	22	54	119	99	35	17	3	2				339
<b>PM Volumes</b>	4	4	69	429	1063	731	262	70	18	1	0	0	0	2651
<b>% PM</b>	0%	0%	2%	11%	26%	18%	7%	2%	0%	0%				66%
<b>PM Peak Hour</b>	12:00	15:00	15:00	19:00	18:00	18:00	17:00	17:00	17:00	13:00				18:00
<b>Volume</b>	1	3	13	55	155	103	51	15	5	1				342

Directional Peak Periods All Speeds	AM 7-9		NOON 12-2		PM 4-6		Off Peak Volumes	
	Volume	%	Volume	%	Volume	%	Volume	%
	609	↔ 15%	345	↔ 9%	571	↔ 14%	2494	↔ 62%

Street Name	Direction	Percentiles					
		15th	50th	Average	85th	95th	ADT
NW 102nd Ave	North Bound	29	34	35	40	45	4019
NW 102nd Ave	South Bound	26	33	33	39	44	3381

**SPEED**

NW 102nd Ave S/O NW 88th St

Day: Monday  
Date: 5/2/2022City: Doral  
Project #: FL22\_140190\_007s**South Bound**

Time	< 15	15 - 19	20 - 24	25 - 29	30 - 34	35 - 39	40 - 44	45 - 49	50 - 54	55 - 59	60 - 64	65 - 69	70 +	Total
00:00 AM	0	0	1	5	7	3	1	1	1	0	0	0	0	19
01:00	0	0	0	1	5	6	3	0	0	0	0	0	0	15
02:00	1	0	0	1	1	2	0	0	0	0	0	0	0	5
03:00	0	0	0	1	6	1	1	1	0	0	0	0	0	10
04:00	0	0	0	0	4	6	5	1	0	0	0	0	0	16
05:00	0	1	2	5	11	9	7	3	1	0	0	0	0	39
06:00	0	0	2	26	52	35	18	11	1	2	0	0	0	147
07:00	1	0	22	81	142	93	38	13	2	0	0	0	0	392
08:00	0	1	14	62	77	55	21	2	0	0	0	0	0	232
09:00	4	7	28	81	53	24	13	1	0	0	0	0	0	211
10:00	0	2	17	48	43	26	9	5	0	0	0	0	0	150
11:00	0	0	9	37	47	34	18	0	0	0	0	0	0	145
12:00 PM	0	0	10	37	48	33	11	3	0	0	0	0	0	142
13:00	0	1	12	44	56	37	21	6	0	0	0	0	0	177
14:00	0	1	19	60	80	58	18	7	0	0	0	0	0	243
15:00	0	2	21	62	90	51	25	7	0	0	0	0	0	258
16:00	0	4	20	53	70	51	17	2	0	0	0	0	0	217
17:00	0	5	13	67	85	58	21	4	0	0	0	0	0	253
18:00	0	3	20	57	68	50	20	4	0	0	0	0	0	222
19:00	0	2	10	41	53	41	20	2	0	0	0	0	0	169
20:00	0	0	9	33	42	29	7	4	0	0	0	0	0	124
21:00	0	0	8	26	34	23	9	3	0	0	0	0	0	103
22:00	0	0	3	16	19	12	4	1	0	0	0	0	0	55
23:00	0	0	3	9	13	9	3	0	0	0	0	0	0	37
<b>Totals</b>	<b>6</b>	<b>29</b>	<b>243</b>	<b>853</b>	<b>1106</b>	<b>746</b>	<b>310</b>	<b>81</b>	<b>5</b>	<b>2</b>				<b>3381</b>
% of Totals	0%	1%	7%	25%	33%	22%	9%	2%	0%	0%				100%

AM Volumes	6	11	95	348	448	294	134	38	5	2	0	0	0	1381
% AM	0%	0%	3%	10%	13%	9%	4%	1%	0%	0%				41%
AM Peak Hour	09:00	09:00	09:00	07:00	07:00	07:00	07:00	07:00	07:00	06:00				07:00
Volume	4	7	28	81	142	93	38	13	2	2				392
PM Volumes	0	18	148	505	658	452	176	43	0	0	0	0	0	2000
% PM		1%	4%	15%	19%	13%	5%	1%						59%
PM Peak Hour		17:00	15:00	17:00	15:00	14:00	15:00	14:00						15:00
Volume		5	21	67	90	58	25	7						258

Directional Peak Periods All Speeds	AM 7-9		NOON 12-2		PM 4-6		Off Peak Volumes	
	Volume	%	Volume	%	Volume	%	Volume	%
	624	↔ 18%	319	↔ 9%	470	↔ 14%	1968	↔ 58%

Street Name	Direction	Percentiles					
		15th	50th	Average	85th	95th	ADT
NW 102nd Ave	North Bound	29	34	35	40	45	4019
NW 102nd Ave	South Bound	26	33	33	39	44	3381

**SPEED**

NW 102nd Ave S/O NW 88th St

Day: Monday  
Date: 5/2/2022City: Doral  
Project #: FL22\_140190\_007**Summary**

Time	< 15	15 - 19	20 - 24	25 - 29	30 - 34	35 - 39	40 - 44	45 - 49	50 - 54	55 - 59	60 - 64	65 - 69	70 +	Total
00:00 AM	1	0	2	12	22	12	7	2	1	0	0	0	0	59
01:00	0	0	0	4	14	15	5	0	0	0	0	0	0	38
02:00	1	0	0	3	5	6	1	1	1	0	0	0	0	18
03:00	0	0	1	2	9	6	6	3	1	0	0	0	0	28
04:00	0	1	0	2	10	14	16	4	2	0	0	0	0	49
05:00	0	1	2	10	16	25	22	9	2	0	0	0	0	87
06:00	0	0	6	42	84	83	33	28	3	4	0	0	0	283
07:00	1	2	37	135	261	192	73	25	4	1	0	0	0	731
08:00	0	1	36	101	165	138	50	11	0	0	0	0	0	502
09:00	4	7	35	113	104	71	28	5	3	0	0	0	0	370
10:00	0	4	23	69	89	75	25	6	1	0	0	0	0	292
11:00	0	1	15	62	87	87	33	5	1	1	0	0	0	292
12:00 PM	1	0	12	57	106	77	35	12	1	0	0	0	0	301
13:00	0	1	17	81	127	90	36	10	0	1	0	0	0	363
14:00	1	1	27	114	169	118	35	12	2	0	0	0	0	479
15:00	0	5	34	107	209	118	48	10	1	0	0	0	0	532
16:00	0	4	24	96	166	138	49	11	2	0	0	0	0	490
17:00	0	5	14	102	182	152	72	19	5	0	0	0	0	551
18:00	1	4	24	87	223	153	58	12	2	0	0	0	0	564
19:00	0	2	19	96	177	124	41	6	1	0	0	0	0	466
20:00	0	0	11	72	144	86	20	11	3	0	0	0	0	347
21:00	0	0	17	58	117	59	19	5	0	0	0	0	0	275
22:00	1	0	10	45	62	43	15	3	1	0	0	0	0	180
23:00	0	0	8	19	39	25	10	2	0	0	0	0	0	103
<b>Totals</b>	<b>11</b>	<b>39</b>	<b>374</b>	<b>1489</b>	<b>2587</b>	<b>1907</b>	<b>737</b>	<b>212</b>	<b>37</b>	<b>7</b>				<b>7400</b>
<b>% of Totals</b>	<b>0%</b>	<b>1%</b>	<b>5%</b>	<b>20%</b>	<b>35%</b>	<b>26%</b>	<b>10%</b>	<b>3%</b>	<b>1%</b>	<b>0%</b>				<b>100%</b>

<b>AM Volumes</b>	7	17	157	555	866	724	299	99	19	6	0	0	0	2749
<b>% AM</b>	0%	0%	2%	8%	12%	10%	4%	1%	0%	0%				37%
<b>AM Peak Hour</b>	09:00	09:00	07:00	07:00	07:00	07:00	07:00	06:00	07:00	06:00				07:00
<b>Volume</b>	4	7	37	135	261	192	73	28	4	4				731
<b>PM Volumes</b>	4	22	217	934	1721	1183	438	113	18	1	0	0	0	4651
<b>% PM</b>	0%	0%	3%	13%	23%	16%	6%	2%	0%	0%				63%
<b>PM Peak Hour</b>	12:00	15:00	15:00	14:00	18:00	18:00	17:00	17:00	17:00	13:00				18:00
<b>Volume</b>	1	5	34	114	223	153	72	19	5	1				564

Directional Peak Periods All Speeds	AM 7-9		NOON 12-2		PM 4-6		Off Peak Volumes	
	Volume	%	Volume	%	Volume	%	Volume	%
	1233	↔ 17%	664	↔ 9%	1041	↔ 14%	4462	↔ 60%

Street Name	Direction	Percentiles					
		15th	50th	Average	85th	95th	ADT
NW 102nd Ave	Summary	27	33	34	40	44	7400

**VOLUME**

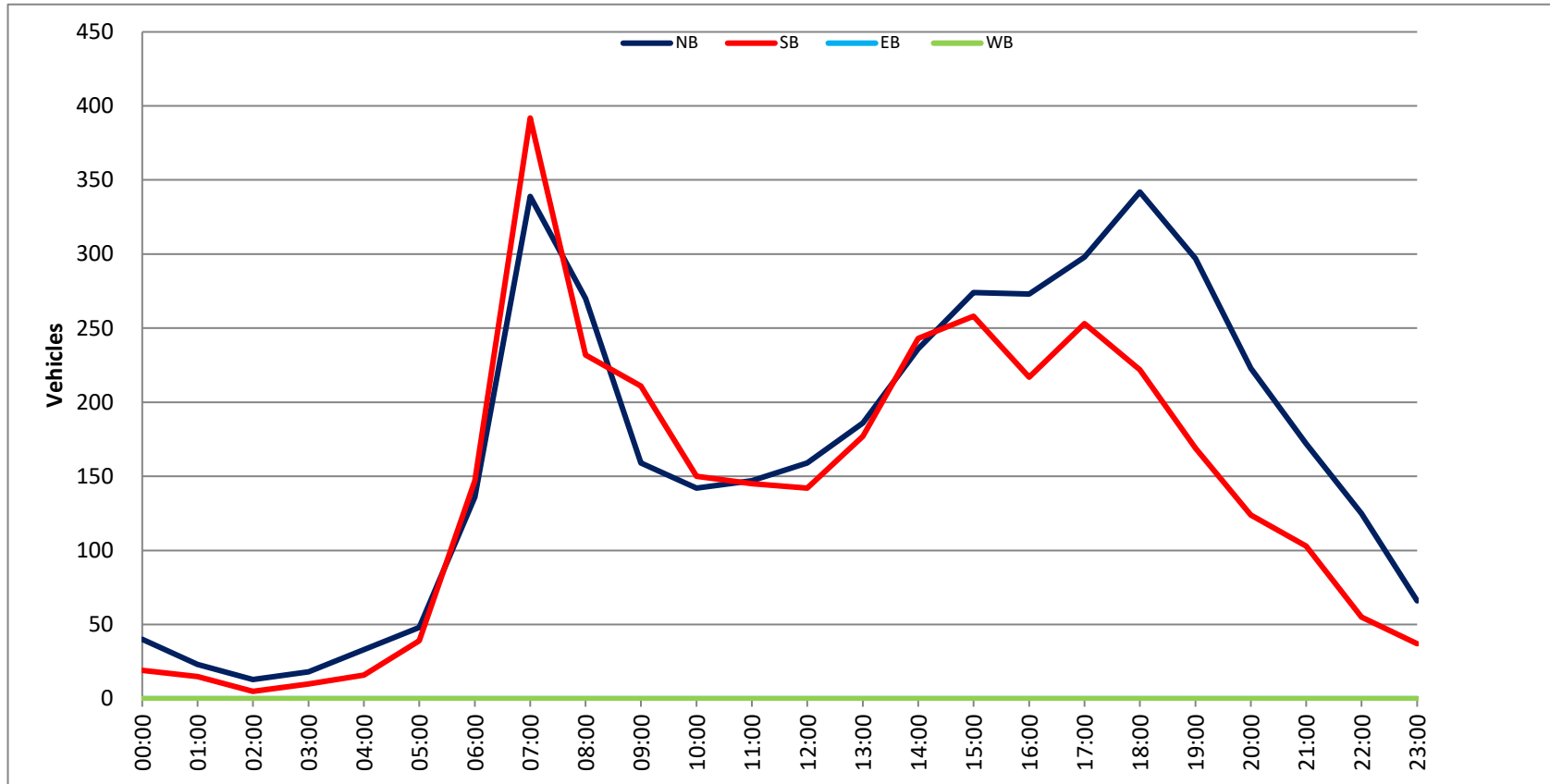
NW 102nd Ave S/O NW 88th St

Day: Monday  
 Date: 5/2/2022

City: Doral  
 Project #: FL22\_140190\_007

DAILY TOTALS					NB	SB	EB	WB	Total		
					4,019	3,381	0	0	7,400		
AM Period	NB	SB	EB	WB	TOTAL	PM Period	NB	SB	EB	WB	TOTAL
00:00	10	6	0	0	16	12:00	38	35	0	0	73
00:15	11	4	0	0	15	12:15	35	40	0	0	75
00:30	12	3	0	0	15	12:30	39	32	0	0	71
00:45	7	40	6	19	13	12:45	47	159	35	142	82
01:00	8	4	0	0	12	13:00	42	56	0	0	98
01:15	6	1	0	0	7	13:15	50	30	0	0	80
01:30	6	5	0	0	11	13:30	43	47	0	0	90
01:45	3	23	5	15	8	13:45	51	186	44	177	95
02:00	4	2	0	0	6	14:00	64	43	0	0	107
02:15	2	0	0	0	2	14:15	56	68	0	0	124
02:30	3	2	0	0	5	14:30	55	88	0	0	143
02:45	4	13	1	5	5	14:45	61	236	44	243	105
03:00	5	1	0	0	6	15:00	68	57	0	0	125
03:15	3	1	0	0	4	15:15	65	80	0	0	145
03:30	8	1	0	0	9	15:30	67	65	0	0	132
03:45	2	18	7	10	9	15:45	74	274	56	258	130
04:00	4	1	0	0	5	16:00	72	44	0	0	116
04:15	7	4	0	0	11	16:15	64	60	0	0	124
04:30	6	5	0	0	11	16:30	71	48	0	0	119
04:45	16	33	6	16	22	16:45	66	273	65	217	131
05:00	2	10	0	0	12	17:00	63	61	0	0	124
05:15	11	7	0	0	18	17:15	68	61	0	0	129
05:30	6	10	0	0	16	17:30	89	70	0	0	159
05:45	29	48	12	39	41	17:45	78	298	61	253	139
06:00	22	15	0	0	37	18:00	74	65	0	0	139
06:15	22	25	0	0	47	18:15	93	47	0	0	140
06:30	27	38	0	0	65	18:30	89	58	0	0	147
06:45	65	136	69	147	134	18:45	86	342	52	222	138
07:00	116	101	0	0	217	19:00	75	43	0	0	118
07:15	77	93	0	0	170	19:15	97	51	0	0	148
07:30	67	87	0	0	154	19:30	61	38	0	0	99
07:45	79	339	111	392	190	19:45	64	297	37	169	101
08:00	68	70	0	0	138	20:00	65	30	0	0	95
08:15	90	46	0	0	136	20:15	60	37	0	0	97
08:30	62	59	0	0	121	20:30	46	32	0	0	78
08:45	50	270	57	232	107	20:45	52	223	25	124	77
09:00	49	58	0	0	107	21:00	48	36	0	0	84
09:15	39	45	0	0	84	21:15	57	25	0	0	82
09:30	37	56	0	0	93	21:30	38	18	0	0	56
09:45	34	159	52	211	86	21:45	29	172	24	103	53
10:00	39	40	0	0	79	22:00	35	13	0	0	48
10:15	37	40	0	0	77	22:15	27	13	0	0	40
10:30	34	39	0	0	73	22:30	31	20	0	0	51
10:45	32	142	31	150	63	22:45	32	125	9	55	41
11:00	30	32	0	0	62	23:00	17	13	0	0	30
11:15	31	37	0	0	68	23:15	17	9	0	0	26
11:30	39	43	0	0	82	23:30	11	5	0	0	16
11:45	47	147	33	145	80	23:45	21	66	10	37	31
<b>TOTALS</b>	<b>1368</b>	<b>1381</b>			<b>2749</b>	<b>TOTALS</b>	<b>2651</b>	<b>2000</b>			<b>4651</b>
<b>SPLIT %</b>	<b>49.8%</b>	<b>50.2%</b>			<b>37.1%</b>	<b>SPLIT %</b>	<b>57.0%</b>	<b>43.0%</b>			<b>62.9%</b>

DAILY TOTALS					NB	SB	EB	WB	Total
					4,019	3,381	0	0	7,400
AM Peak Hour	07:00	07:00			07:00	PM Peak Hour	18:30	14:30	17:30
AM Pk Volume	339	392			731	PM Pk Volume	347	269	577
Pk Hr Factor	0.731	0.883			0.842	Pk Hr Factor	0.894	0.764	0.907
7 - 9 Volume	609	624	0	0	1233	4 - 6 Volume	571	470	1041
7 - 9 Peak Hour	07:00	07:00			07:00	4 - 6 Peak Hour	17:00	16:45	17:00
7 - 9 Pk Volume	339	392	0	0	731	4 - 6 Pk Volume	298	257	551
Pk Hr Factor	0.731	0.883	0.000	0.000	0.842	Pk Hr Factor	0.837	0.918	0.866



NW 88th St E/O NW 107th Ave







# SPEED

NW 88th St E/O NW 107th Ave

Day: Tuesday  
Date: 4/26/2022

City: Doral  
Project #: FL22\_140190\_008e

## East Bound

Time	< 15	15 - 19	20 - 24	25 - 29	30 - 34	35 - 39	40 - 44	45 - 49	50 - 54	55 - 59	60 - 64	65 - 69	70 +	Total
00:00 AM	0	0	0	2	3	1	0	1	0	0	0	0	0	7
01:00	0	0	0	2	1	4	0	0	0	0	0	0	0	7
02:00	0	0	1	1	1	0	0	0	0	0	0	0	0	3
03:00	0	0	0	1	0	0	0	0	0	0	0	0	0	1
04:00	0	0	0	1	1	1	1	0	1	0	0	0	0	5
05:00	0	0	1	3	3	2	0	0	0	0	0	0	0	9
06:00	0	3	3	9	8	8	1	0	0	0	0	0	0	32
07:00	0	2	17	33	41	11	1	0	1	0	0	0	0	106
08:00	0	0	9	22	31	32	7	1	0	0	0	0	0	102
09:00	2	0	5	16	28	14	2	0	1	0	0	0	0	68
10:00	0	0	4	8	17	11	3	1	1	0	0	0	0	45
11:00	0	0	6	12	11	10	6	0	0	0	0	0	0	45
12:00 PM	1	0	10	17	28	16	3	2	0	0	0	0	0	77
13:00	0	0	6	14	22	18	7	2	1	0	0	0	0	70
14:00	1	3	10	31	33	15	10	0	0	0	0	0	0	103
15:00	0	2	6	16	28	36	16	5	0	0	0	0	0	109
16:00	0	0	2	13	26	34	13	1	1	0	0	0	0	90
17:00	0	1	4	11	38	19	13	2	0	0	0	0	0	88
18:00	0	0	6	17	29	27	11	2	1	0	0	0	0	93
19:00	0	2	16	36	30	15	5	1	0	0	0	0	0	105
20:00	0	1	12	27	22	11	7	0	1	0	0	0	0	81
21:00	1	0	8	19	22	14	7	1	0	0	0	0	0	72
22:00	1	0	5	8	11	12	7	1	0	0	0	0	0	45
23:00	0	1	1	3	9	9	2	2	1	0	0	0	0	28
<b>Totals</b>	<b>6</b>	<b>15</b>	<b>132</b>	<b>322</b>	<b>443</b>	<b>320</b>	<b>122</b>	<b>22</b>	<b>9</b>					<b>1391</b>
<b>% of Totals</b>	<b>0%</b>	<b>1%</b>	<b>9%</b>	<b>23%</b>	<b>32%</b>	<b>23%</b>	<b>9%</b>	<b>2%</b>	<b>1%</b>					<b>100%</b>

<b>AM Volumes</b>	2	5	46	110	145	94	21	3	4	0	0	0	0	430
<b>% AM</b>	0%	0%	3%	8%	10%	7%	2%	0%	0%					31%
<b>AM Peak Hour</b>	09:00	06:00	07:00	07:00	07:00	08:00	08:00		04:00					07:00
<b>Volume</b>	2	3	17	33	41	32	7	1	1					106
<b>PM Volumes</b>	4	10	86	212	298	226	101	19	5	0	0	0	0	961
<b>% PM</b>	0%	1%	6%	15%	21%	16%	7%	1%	0%					69%
<b>PM Peak Hour</b>	12:00	14:00	19:00	19:00	17:00	15:00	15:00	15:00	13:00					15:00
<b>Volume</b>	1	3	16	36	38	36	16	5	1					109

Directional Peak Periods All Speeds	AM 7-9		NOON 12-2		PM 4-6		Off Peak Volumes	
	Volume	%	Volume	%	Volume	%	Volume	%
	208	↔ 15%	147	↔ 11%	178	↔ 13%	858	↔ 62%

Street Name	Direction	Percentiles					
		15th	50th	Average	85th	95th	ADT
NW 88th St	East Bound	26	32	33	39	43	1391
NW 88th St	West Bound	25	32	31	38	42	1476

**SPEED**

NW 88th St E/O NW 107th Ave

Day: Tuesday  
Date: 4/26/2022City: Doral  
Project #: FL22\_140190\_008w**West Bound**

Time	< 15	15 - 19	20 - 24	25 - 29	30 - 34	35 - 39	40 - 44	45 - 49	50 - 54	55 - 59	60 - 64	65 - 69	70 +	Total
00:00 AM	0	0	1	4	2	1	1	0	0	0	0	0	0	9
01:00	0	0	0	1	2	1	0	0	0	0	0	0	0	4
02:00	0	0	0	0	0	0	0	0	0	0	0	0	0	0
03:00	0	0	1	1	1	0	1	0	0	0	0	0	0	4
04:00	0	0	0	0	1	1	0	0	0	0	0	0	0	2
05:00	0	0	0	1	6	2	0	0	0	0	0	0	0	9
06:00	0	0	3	13	11	5	2	1	0	0	0	0	0	35
07:00	1	8	20	68	75	29	2	1	0	0	0	0	0	204
08:00	1	2	5	29	52	33	9	3	0	0	0	0	0	134
09:00	2	2	8	8	13	5	4	2	0	0	0	0	0	44
10:00	0	1	7	9	17	13	8	1	0	0	0	0	0	56
11:00	0	0	5	8	15	12	3	1	0	0	0	0	0	44
12:00 PM	1	2	2	12	21	12	2	0	0	0	0	0	0	52
13:00	0	0	9	26	26	13	8	1	0	0	0	0	0	83
14:00	1	7	19	19	40	16	3	0	1	0	0	0	0	106
15:00	1	0	3	17	35	20	10	3	1	0	0	0	0	90
16:00	0	1	6	18	19	17	2	0	0	0	0	0	0	63
17:00	0	2	4	16	48	30	3	1	0	0	0	0	0	104
18:00	1	1	12	24	42	23	8	3	0	0	0	0	0	114
19:00	0	3	22	38	27	6	7	1	0	0	0	0	0	104
20:00	0	2	12	25	20	11	3	0	0	0	0	0	0	73
21:00	1	1	13	26	25	18	0	1	0	0	0	0	0	85
22:00	0	0	4	8	12	9	3	0	0	0	0	0	0	36
23:00	0	1	1	4	12	3	0	0	0	0	0	0	0	21
<b>Totals</b>	<b>9</b>	<b>33</b>	<b>157</b>	<b>375</b>	<b>522</b>	<b>280</b>	<b>79</b>	<b>19</b>	<b>2</b>					<b>1476</b>
<b>% of Totals</b>	<b>1%</b>	<b>2%</b>	<b>11%</b>	<b>25%</b>	<b>35%</b>	<b>19%</b>	<b>5%</b>	<b>1%</b>	<b>0%</b>					<b>100%</b>

<b>AM Volumes</b>	4	13	50	142	195	102	30	9	0	0	0	0	0	545
<b>% AM</b>	0%	1%	3%	10%	13%	7%	2%	1%						37%
<b>AM Peak Hour</b>	09:00	07:00	07:00	07:00	07:00	08:00	08:00	08:00						07:00
<b>Volume</b>	2	8	20	68	75	33	9	3						204
<b>PM Volumes</b>	5	20	107	233	327	178	49	10	2	0	0	0	0	931
<b>% PM</b>	0%	1%	7%	16%	22%	12%	3%	1%	0%					63%
<b>PM Peak Hour</b>	12:00	14:00	19:00	19:00	17:00	17:00	15:00	15:00	14:00					18:00
<b>Volume</b>	1	7	22	38	48	30	10	3	1					114

Directional Peak Periods All Speeds	AM 7-9		NOON 12-2		PM 4-6		Off Peak Volumes	
	Volume	%	Volume	%	Volume	%	Volume	%
	338	↔ 23%	135	↔ 9%	167	↔ 11%	836	↔ 57%

Street Name	Direction	Percentiles					
		15th	50th	Average	85th	95th	ADT
NW 88th St	East Bound	26	32	33	39	43	1391
NW 88th St	West Bound	25	32	31	38	42	1476

**SPEED**

NW 88th St E/O NW 107th Ave

Day: Tuesday  
Date: 4/26/2022City: Doral  
Project #: FL22\_140190\_008**Summary**

Time	< 15	15 - 19	20 - 24	25 - 29	30 - 34	35 - 39	40 - 44	45 - 49	50 - 54	55 - 59	60 - 64	65 - 69	70 +	Total
00:00 AM	0	0	1	6	5	2	1	1	0	0	0	0	0	16
01:00	0	0	0	3	3	5	0	0	0	0	0	0	0	11
02:00	0	0	1	1	1	0	0	0	0	0	0	0	0	3
03:00	0	0	1	2	1	0	1	0	0	0	0	0	0	5
04:00	0	0	0	1	2	2	1	0	1	0	0	0	0	7
05:00	0	0	1	4	9	4	0	0	0	0	0	0	0	18
06:00	0	3	6	22	19	13	3	1	0	0	0	0	0	67
07:00	1	10	37	101	116	40	3	1	1	0	0	0	0	310
08:00	1	2	14	51	83	65	16	4	0	0	0	0	0	236
09:00	4	2	13	24	41	19	6	2	1	0	0	0	0	112
10:00	0	1	11	17	34	24	11	2	1	0	0	0	0	101
11:00	0	0	11	20	26	22	9	1	0	0	0	0	0	89
12:00 PM	2	2	12	29	49	28	5	2	0	0	0	0	0	129
13:00	0	0	15	40	48	31	15	3	1	0	0	0	0	153
14:00	2	10	29	50	73	31	13	0	1	0	0	0	0	209
15:00	1	2	9	33	63	56	26	8	1	0	0	0	0	199
16:00	0	1	8	31	45	51	15	1	1	0	0	0	0	153
17:00	0	3	8	27	86	49	16	3	0	0	0	0	0	192
18:00	1	1	18	41	71	50	19	5	1	0	0	0	0	207
19:00	0	5	38	74	57	21	12	2	0	0	0	0	0	209
20:00	0	3	24	52	42	22	10	0	1	0	0	0	0	154
21:00	2	1	21	45	47	32	7	2	0	0	0	0	0	157
22:00	1	0	9	16	23	21	10	1	0	0	0	0	0	81
23:00	0	2	2	7	21	12	2	2	1	0	0	0	0	49
<b>Totals</b>	<b>15</b>	<b>48</b>	<b>289</b>	<b>697</b>	<b>965</b>	<b>600</b>	<b>201</b>	<b>41</b>	<b>11</b>					<b>2867</b>
<b>% of Totals</b>	<b>1%</b>	<b>2%</b>	<b>10%</b>	<b>24%</b>	<b>34%</b>	<b>21%</b>	<b>7%</b>	<b>1%</b>	<b>0%</b>					<b>100%</b>

<b>AM Volumes</b>	6	18	96	252	340	196	51	12	4	0	0	0	0	975
<b>% AM</b>	0%	1%	3%	9%	12%	7%	2%	0%	0%					34%
<b>AM Peak Hour</b>	09:00	07:00	07:00	07:00	07:00	08:00	08:00	08:00	04:00					07:00
<b>Volume</b>	4	10	37	101	116	65	16	4	1					310
<b>PM Volumes</b>	9	30	193	445	625	404	150	29	7	0	0	0	0	1892
<b>% PM</b>	0%	1%	7%	16%	22%	14%	5%	1%	0%					66%
<b>PM Peak Hour</b>	12:00	14:00	19:00	19:00	17:00	15:00	15:00	15:00	13:00					14:00
<b>Volume</b>	2	10	38	74	86	56	26	8	1					209

Directional Peak Periods All Speeds	AM 7-9		NOON 12-2		PM 4-6		Off Peak Volumes	
	Volume	%	Volume	%	Volume	%	Volume	%
	546	↔ 19%	282	↔ 10%	345	↔ 12%	1694	↔ 59%

Street Name	Direction	Percentiles					
		15th	50th	Average	85th	95th	ADT
NW 88th St	Summary	26	32	32	39	43	2867

**VOLUME**

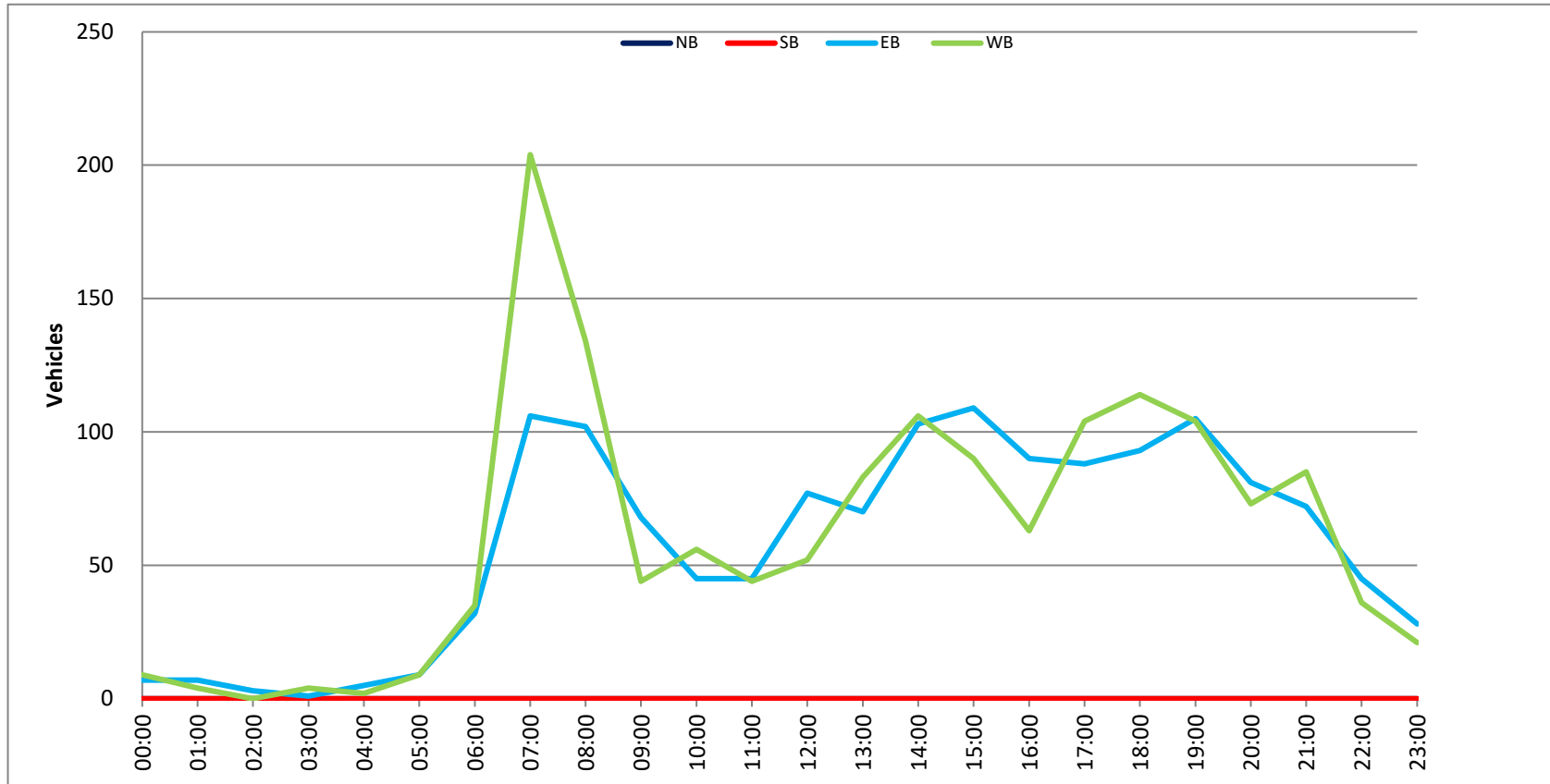
NW 88th St E/O NW 107th Ave

Day: Tuesday  
 Date: 4/26/2022

City: Doral  
 Project #: FL22\_140190\_008

DAILY TOTALS					NB	SB	EB	WB	Total			
					0	0	1,391	1,476	2,867			
AM Period	NB	SB	EB	WB	TOTAL	PM Period	NB	SB	EB	WB	TOTAL	
00:00	0	0	2	4	6	12:00	0	0	15	10	25	
00:15	0	0	0	0		12:15	0	0	22	15	37	
00:30	0	0	5	1	6	12:30	0	0	20	14	34	
00:45	0	0	0	7	4	12:45	0	0	20	77	13	52
01:00	0	0	2	3	5	13:00	0	0	17	22	39	
01:15	0	0	1	0	1	13:15	0	0	15	13	28	
01:30	0	0	1	0	1	13:30	0	0	26	20	46	
01:45	0	0	3	7	1	13:45	0	0	12	70	28	83
02:00	0	0	0	0		14:00	0	0	12	15	27	
02:15	0	0	2	0	2	14:15	0	0	20	41	61	
02:30	0	0	0	0		14:30	0	0	44	28	72	
02:45	0	0	1	3	1	14:45	0	0	27	103	22	106
03:00	0	0	0	1	1	15:00	0	0	26	19	45	
03:15	0	0	1	1	2	15:15	0	0	36	25	61	
03:30	0	0	0	1	1	15:30	0	0	24	22	46	
03:45	0	0	0	1	1	15:45	0	0	23	109	24	90
04:00	0	0	0	0		16:00	0	0	21	13	34	
04:15	0	0	2	0	2	16:15	0	0	21	14	35	
04:30	0	0	2	1	3	16:30	0	0	28	21	49	
04:45	0	0	1	5	1	16:45	0	0	20	90	15	63
05:00	0	0	3	2	5	17:00	0	0	31	26	57	
05:15	0	0	0	1	1	17:15	0	0	24	23	47	
05:30	0	0	3	3	6	17:30	0	0	14	28	42	
05:45	0	0	3	9	3	17:45	0	0	19	88	27	104
06:00	0	0	4	3	7	18:00	0	0	24	28	52	
06:15	0	0	5	3	8	18:15	0	0	25	26	51	
06:30	0	0	7	10	17	18:30	0	0	17	28	45	
06:45	0	0	16	32	19	18:45	0	0	27	93	32	114
07:00	0	0	31	77	108	19:00	0	0	31	32	63	
07:15	0	0	42	32	74	19:15	0	0	26	23	49	
07:30	0	0	18	48	66	19:30	0	0	29	22	51	
07:45	0	0	15	106	47	19:45	0	0	19	105	27	104
08:00	0	0	30	52	82	20:00	0	0	13	23	36	
08:15	0	0	28	43	71	20:15	0	0	26	17	43	
08:30	0	0	25	17	42	20:30	0	0	24	15	39	
08:45	0	0	19	102	22	20:45	0	0	18	81	18	73
09:00	0	0	14	14	28	21:00	0	0	19	22	41	
09:15	0	0	18	11	29	21:15	0	0	16	26	42	
09:30	0	0	15	12	27	21:30	0	0	21	17	38	
09:45	0	0	21	68	7	21:45	0	0	16	72	20	85
10:00	0	0	10	10	20	22:00	0	0	10	13	23	
10:15	0	0	9	16	25	22:15	0	0	11	9	20	
10:30	0	0	13	13	26	22:30	0	0	14	10	24	
10:45	0	0	13	45	17	22:45	0	0	10	45	4	36
11:00	0	0	13	8	21	23:00	0	0	9	5	14	
11:15	0	0	15	12	27	23:15	0	0	2	8	10	
11:30	0	0	7	14	21	23:30	0	0	9	4	13	
11:45	0	0	10	45	10	23:45	0	0	8	28	4	21
<b>TOTALS</b>			430	545	975	<b>TOTALS</b>			961	931	1892	
<b>SPLIT %</b>			44.1%	55.9%	34.0%	<b>SPLIT %</b>			50.8%	49.2%	66.0%	

DAILY TOTALS					NB	SB	EB	WB	Total		
					0	0	1,391	1,476	2,867		
AM Peak Hour			06:45	07:00	07:00	PM Peak Hour			14:30	18:15	14:15
AM Pk Volume			107	204	310	PM Pk Volume			133	118	227
Pk Hr Factor			0.637	0.662	0.718	Pk Hr Factor			0.756	0.922	0.788
7 - 9 Volume	0	0	208	338	546	4 - 6 Volume	0	0	178	167	345
7 - 9 Peak Hour			07:00	07:00	07:00	4 - 6 Peak Hour			16:30	17:00	17:00
7 - 9 Pk Volume	0	0	106	204	310	4 - 6 Pk Volume	0	0	103	104	192
Pk Hr Factor	0.000	0.000	0.631	0.662	0.718	Pk Hr Factor	0.000	0.000	0.831	0.929	0.842







Summary

Table with columns: Time, < 15, 15 - 19, 20 - 24, 25 - 29, 30 - 34, 35 - 39, 40 - 44, 45 - 49, 50 - 54, 55 - 59, 60 - 64, 65 - 69, 70+, Total. Rows include hourly traffic counts from 00:00 AM to 23:45 PM.

Summary statistics and directional data. Includes sections for AM Volumes, PM Volumes, Directional Peak Periods (AM 7-9, NOON 12-2, PM 4-6, Off Peak Volumes), and Percentiles (15th, 50th, Average, 85th, 95th, ADT).

**SPEED**

NW 88th St E/O NW 107th Ave

Day: Wednesday

Date: 4/27/2022

City: Doral

Project #: FL22\_140190\_008e

**East Bound**

Time	< 15	15 - 19	20 - 24	25 - 29	30 - 34	35 - 39	40 - 44	45 - 49	50 - 54	55 - 59	60 - 64	65 - 69	70 +	Total
00:00 AM	0	0	0	0	3	3	0	0	1	0	0	0	0	7
01:00	0	0	0	1	2	0	1	0	0	0	0	0	0	4
02:00	0	0	0	0	1	2	1	0	0	0	0	0	0	4
03:00	0	0	0	0	1	0	0	0	0	0	0	0	0	1
04:00	0	0	2	1	3	2	1	0	1	0	0	0	0	10
05:00	0	0	1	1	4	1	1	0	0	0	0	0	0	8
06:00	0	0	3	9	12	12	1	0	0	0	0	0	0	37
07:00	0	1	16	37	42	26	4	3	0	0	0	0	0	129
08:00	0	4	6	35	35	27	7	3	0	0	0	0	0	117
09:00	1	2	4	16	18	14	5	1	0	0	0	0	0	61
10:00	2	1	2	17	19	7	4	0	0	0	0	0	0	52
11:00	0	1	7	7	20	11	2	4	0	0	0	0	0	52
12:00 PM	1	4	6	11	18	14	5	2	0	0	0	0	0	61
13:00	0	0	5	16	20	19	8	5	0	0	0	0	0	73
14:00	1	10	9	32	31	30	14	5	0	0	0	0	0	132
15:00	2	4	2	21	30	17	7	1	0	0	0	0	0	84
16:00	0	1	5	16	31	29	6	3	0	0	0	0	0	91
17:00	1	1	7	20	36	21	10	4	0	0	0	0	0	100
18:00	0	2	11	34	20	23	4	0	1	0	0	0	0	95
19:00	1	3	9	27	27	26	3	2	0	0	0	0	0	98
20:00	0	3	8	22	36	21	5	0	1	0	0	0	0	96
21:00	1	2	10	24	15	15	8	2	0	0	0	0	0	77
22:00	0	0	1	11	8	10	2	0	0	0	0	0	0	32
23:00	0	0	1	2	9	4	3	2	0	0	0	0	0	21
<b>Totals</b>	<b>10</b>	<b>39</b>	<b>115</b>	<b>360</b>	<b>441</b>	<b>334</b>	<b>102</b>	<b>37</b>	<b>4</b>					<b>1442</b>
<b>% of Totals</b>	<b>1%</b>	<b>3%</b>	<b>8%</b>	<b>25%</b>	<b>31%</b>	<b>23%</b>	<b>7%</b>	<b>3%</b>	<b>0%</b>					<b>100%</b>

<b>AM Volumes</b>	3	9	41	124	160	105	27	11	2	0	0	0	0	482
<b>% AM</b>	0%	1%	3%	9%	11%	7%	2%	1%	0%					33%
<b>AM Peak Hour</b>	10:00	08:00	07:00	07:00	07:00	08:00	08:00	11:00						07:00
<b>Volume</b>	2	4	16	37	42	27	7	4	1					129
<b>PM Volumes</b>	7	30	74	236	281	229	75	26	2	0	0	0	0	960
<b>% PM</b>	0%	2%	5%	16%	19%	16%	5%	2%	0%					67%
<b>PM Peak Hour</b>	15:00	14:00	18:00	18:00	17:00	14:00	14:00	13:00	18:00					14:00
<b>Volume</b>	2	10	11	34	36	30	14	5	1					132
<b>Directional Peak Periods All Speeds</b>	<b>AM 7-9</b>		<b>NOON 12-2</b>		<b>PM 4-6</b>		<b>Off Peak Volumes</b>							
	Volume		%	Volume		%	Volume		%	Volume		%		
	246	↔	17%	134	↔	9%	191	↔	13%	871	↔	60%		

Street Name	Direction	Percentiles					ADT
		15th	50th	Average	85th	95th	
NW 88th St	East Bound	26	32	32	39	43	1442
NW 88th St	West Bound	24	31	31	38	41	1563

# SPEED

NW 88th St E/O NW 107th Ave

Day: Wednesday  
Date: 4/27/2022

City: Doral  
Project #: FL22\_140190\_008w

## West Bound

Time	< 15	15 - 19	20 - 24	25 - 29	30 - 34	35 - 39	40 - 44	45 - 49	50 - 54	55 - 59	60 - 64	65 - 69	70 +	Total
00:00 AM	1	1	3	2	6	2	3	1	1	0	0	0	0	20
01:00	0	0	0	1	6	3	0	0	0	0	0	0	0	10
02:00	0	0	0	0	0	4	0	0	0	0	0	0	0	4
03:00	0	0	0	1	1	0	0	0	0	0	0	0	0	2
04:00	0	0	0	0	1	4	0	0	0	0	0	0	0	5
05:00	0	0	0	4	4	4	0	0	0	0	0	0	0	12
06:00	0	0	0	10	10	11	3	1	0	0	0	0	0	35
07:00	0	8	22	70	58	30	8	0	0	0	0	0	0	196
08:00	1	1	12	26	52	44	16	3	0	0	0	0	0	155
09:00	1	2	15	13	15	11	6	0	1	0	0	0	0	64
10:00	0	3	1	18	24	13	6	1	0	0	0	0	0	66
11:00	0	1	9	10	19	12	0	0	0	0	0	0	0	51
12:00 PM	2	2	10	21	28	8	4	0	0	0	0	0	0	75
13:00	0	2	13	13	34	19	4	0	0	0	0	0	0	85
14:00	1	4	15	32	34	12	1	1	0	0	0	0	0	100
15:00	1	4	5	9	29	19	9	1	2	0	0	0	0	79
16:00	0	2	9	21	30	20	2	2	1	0	0	0	0	87
17:00	0	0	11	29	28	28	6	0	0	0	0	0	0	102
18:00	2	7	15	34	34	16	3	0	0	0	0	0	0	111
19:00	1	8	23	24	16	9	2	0	0	0	0	0	0	83
20:00	0	4	19	25	34	9	2	1	0	0	0	0	0	94
21:00	0	3	7	23	18	4	2	1	0	0	0	0	0	58
22:00	0	0	3	17	13	8	2	0	2	0	0	0	0	45
23:00	0	0	0	8	9	6	1	0	0	0	0	0	0	24
<b>Totals</b>	<b>10</b>	<b>52</b>	<b>192</b>	<b>411</b>	<b>503</b>	<b>296</b>	<b>80</b>	<b>12</b>	<b>7</b>					<b>1563</b>
<b>% of Totals</b>	<b>1%</b>	<b>3%</b>	<b>12%</b>	<b>26%</b>	<b>32%</b>	<b>19%</b>	<b>5%</b>	<b>1%</b>	<b>0%</b>					<b>100%</b>

<b>AM Volumes</b>	3	16	62	155	196	138	42	6	2	0	0	0	0	620
<b>% AM</b>	0%	1%	4%	10%	13%	9%	3%	0%	0%					40%
<b>AM Peak Hour</b>		07:00	07:00	07:00	07:00	08:00	08:00	08:00						07:00
<b>Volume</b>	1	8	22	70	58	44	16	3	1					196
<b>PM Volumes</b>	7	36	130	256	307	158	38	6	5	0	0	0	0	943
<b>% PM</b>	0%	2%	8%	16%	20%	10%	2%	0%	0%					60%
<b>PM Peak Hour</b>	12:00	19:00	19:00	18:00	13:00	17:00	15:00	16:00	15:00					18:00
<b>Volume</b>	2	8	23	34	34	28	9	2	2					111

Directional Peak Periods All Speeds	AM 7-9		NOON 12-2		PM 4-6		Off Peak Volumes	
	Volume	%	Volume	%	Volume	%	Volume	%
	351	↔ 22%	160	↔ 10%	189	↔ 12%	863	↔ 55%

Street Name	Direction	Percentiles					
		15th	50th	Average	85th	95th	ADT
NW 88th St	East Bound	26	32	32	39	43	1442
NW 88th St	West Bound	24	31	31	38	41	1563

# SPEED

NW 88th St E/O NW 107th Ave

Day: Wednesday  
Date: 4/27/2022

City: Doral  
Project #: FL22\_140190\_008

## Summary

Time	< 15	15 - 19	20 - 24	25 - 29	30 - 34	35 - 39	40 - 44	45 - 49	50 - 54	55 - 59	60 - 64	65 - 69	70 +	Total
00:00 AM	1	1	3	2	9	5	3	1	2	0	0	0	0	27
01:00	0	0	0	2	8	3	1	0	0	0	0	0	0	14
02:00	0	0	0	0	1	6	1	0	0	0	0	0	0	8
03:00	0	0	0	1	2	0	0	0	0	0	0	0	0	3
04:00	0	0	2	1	4	6	1	0	1	0	0	0	0	15
05:00	0	0	1	5	8	5	1	0	0	0	0	0	0	20
06:00	0	0	3	19	22	23	4	1	0	0	0	0	0	72
07:00	0	9	38	107	100	56	12	3	0	0	0	0	0	325
08:00	1	5	18	61	87	71	23	6	0	0	0	0	0	272
09:00	2	4	19	29	33	25	11	1	1	0	0	0	0	125
10:00	2	4	3	35	43	20	10	1	0	0	0	0	0	118
11:00	0	2	16	17	39	23	2	4	0	0	0	0	0	103
12:00 PM	3	6	16	32	46	22	9	2	0	0	0	0	0	136
13:00	0	2	18	29	54	38	12	5	0	0	0	0	0	158
14:00	2	14	24	64	65	42	15	6	0	0	0	0	0	232
15:00	3	8	7	30	59	36	16	2	2	0	0	0	0	163
16:00	0	3	14	37	61	49	8	5	1	0	0	0	0	178
17:00	1	1	18	49	64	49	16	4	0	0	0	0	0	202
18:00	2	9	26	68	54	39	7	0	1	0	0	0	0	206
19:00	2	11	32	51	43	35	5	2	0	0	0	0	0	181
20:00	0	7	27	47	70	30	7	1	1	0	0	0	0	190
21:00	1	5	17	47	33	19	10	3	0	0	0	0	0	135
22:00	0	0	4	28	21	18	4	0	2	0	0	0	0	77
23:00	0	0	1	10	18	10	4	2	0	0	0	0	0	45
<b>Totals</b>	<b>20</b>	<b>91</b>	<b>307</b>	<b>771</b>	<b>944</b>	<b>630</b>	<b>182</b>	<b>49</b>	<b>11</b>					<b>3005</b>
<b>% of Totals</b>	<b>1%</b>	<b>3%</b>	<b>10%</b>	<b>26%</b>	<b>31%</b>	<b>21%</b>	<b>6%</b>	<b>2%</b>	<b>0%</b>					<b>100%</b>

<b>AM Volumes</b>	6	25	103	279	356	243	69	17	4	0	0	0	0	1102
<b>% AM</b>	0%	1%	3%	9%	12%	8%	2%	1%	0%					37%
<b>AM Peak Hour</b>	09:00	07:00	07:00	07:00	07:00	08:00	08:00	08:00						07:00
<b>Volume</b>	2	9	38	107	100	71	23	6	2					325
<b>PM Volumes</b>	14	66	204	492	588	387	113	32	7	0	0	0	0	1903
<b>% PM</b>	0%	2%	7%	16%	20%	13%	4%	1%	0%					63%
<b>PM Peak Hour</b>	12:00	14:00	19:00	18:00	20:00	16:00	15:00	14:00	15:00					14:00
<b>Volume</b>	3	14	32	68	70	49	16	6	2					232

Directional Peak Periods All Speeds	AM 7-9		NOON 12-2		PM 4-6		Off Peak Volumes	
	Volume	%	Volume	%	Volume	%	Volume	%
	597	↔ 20%	294	↔ 10%	380	↔ 13%	1734	↔ 58%

Street Name	Direction	Percentiles					
		15th	50th	Average	85th	95th	ADT
NW 88th St	Summary	25	32	32	38	43	3005

**VOLUME**

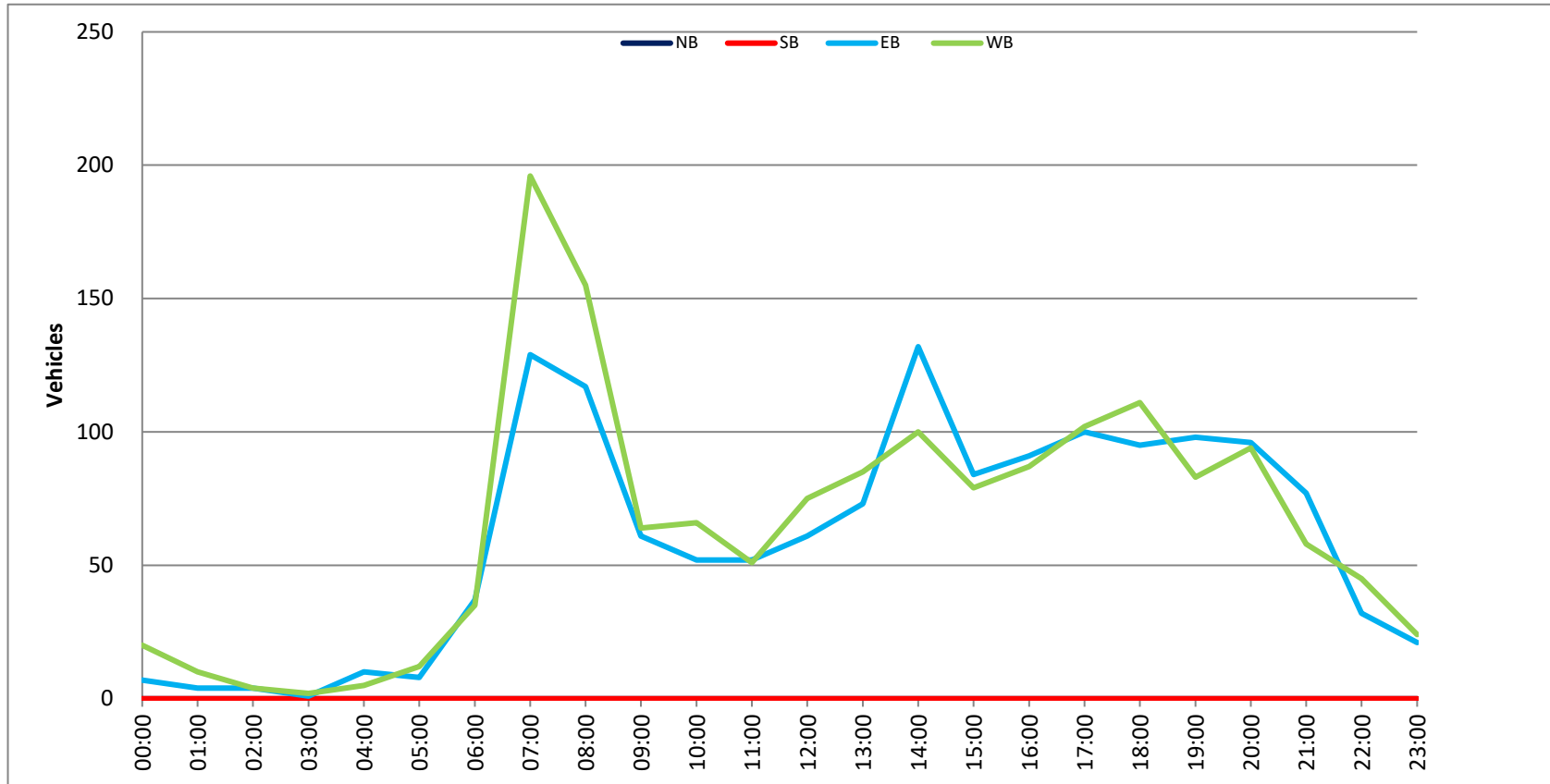
NW 88th St E/O NW 107th Ave

Day: Wednesday  
 Date: 4/27/2022

City: Doral  
 Project #: FL22\_140190\_008

DAILY TOTALS					NB	SB	EB	WB	Total		
					0	0	1,442	1,563	3,005		
AM Period	NB	SB	EB	WB	TOTAL	PM Period	NB	SB	EB	WB	TOTAL
00:00	0	0	2	4	6	12:00	0	0	12	17	29
00:15	0	0	1	3	4	12:15	0	0	15	22	37
00:30	0	0	1	7	8	12:30	0	0	18	21	39
00:45	0	0	3	7	10	12:45	0	0	16	61	75
01:00	0	0	2	4	6	13:00	0	0	25	22	47
01:15	0	0	2	2	4	13:15	0	0	11	19	30
01:30	0	0	0	2	2	13:30	0	0	20	19	39
01:45	0	0	0	4	10	13:45	0	0	17	73	85
02:00	0	0	1	0	1	14:00	0	0	24	22	46
02:15	0	0	0	0	0	14:15	0	0	37	33	70
02:30	0	0	1	4	5	14:30	0	0	48	27	75
02:45	0	0	2	4	6	14:45	0	0	23	132	155
03:00	0	0	1	1	2	15:00	0	0	17	16	33
03:15	0	0	0	1	1	15:15	0	0	17	27	44
03:30	0	0	0	0	0	15:30	0	0	24	20	44
03:45	0	0	0	1	2	15:45	0	0	26	84	110
04:00	0	0	1	2	3	16:00	0	0	20	25	45
04:15	0	0	4	0	4	16:15	0	0	24	17	41
04:30	0	0	2	2	4	16:30	0	0	30	20	50
04:45	0	0	3	10	13	16:45	0	0	17	91	108
05:00	0	0	1	1	2	17:00	0	0	24	24	48
05:15	0	0	2	1	3	17:15	0	0	26	30	56
05:30	0	0	1	5	6	17:30	0	0	23	26	49
05:45	0	0	4	8	12	17:45	0	0	27	100	127
06:00	0	0	2	3	5	18:00	0	0	29	30	59
06:15	0	0	7	3	10	18:15	0	0	23	19	42
06:30	0	0	8	6	14	18:30	0	0	17	28	45
06:45	0	0	20	37	57	18:45	0	0	26	95	121
07:00	0	0	45	84	129	19:00	0	0	31	25	56
07:15	0	0	45	27	72	19:15	0	0	23	23	46
07:30	0	0	19	37	56	19:30	0	0	23	23	46
07:45	0	0	20	129	149	19:45	0	0	21	98	119
08:00	0	0	24	59	83	20:00	0	0	23	26	49
08:15	0	0	27	40	67	20:15	0	0	27	24	51
08:30	0	0	32	32	64	20:30	0	0	23	17	40
08:45	0	0	34	117	151	20:45	0	0	23	96	119
09:00	0	0	19	19	38	21:00	0	0	23	14	37
09:15	0	0	12	9	21	21:15	0	0	19	12	31
09:30	0	0	17	10	27	21:30	0	0	22	18	40
09:45	0	0	13	61	74	21:45	0	0	13	77	90
10:00	0	0	17	17	34	22:00	0	0	10	11	21
10:15	0	0	17	11	28	22:15	0	0	10	9	19
10:30	0	0	8	22	30	22:30	0	0	6	12	18
10:45	0	0	10	52	62	22:45	0	0	6	32	38
11:00	0	0	10	9	19	23:00	0	0	6	9	15
11:15	0	0	11	7	18	23:15	0	0	6	2	8
11:30	0	0	13	16	29	23:30	0	0	5	5	10
11:45	0	0	18	52	70	23:45	0	0	4	21	25
<b>TOTALS</b>			482	620	1102	<b>TOTALS</b>			960	943	1903
<b>SPLIT %</b>			43.7%	56.3%	36.7%	<b>SPLIT %</b>			50.4%	49.6%	63.3%

DAILY TOTALS					NB	SB	EB	WB	Total		
					0	0	1,442	1,563	3,005		
AM Peak Hour			06:45	07:00	07:00	PM Peak Hour			14:00	18:00	13:45
AM Pk Volume			129	196	325	PM Pk Volume			132	111	233
Pk Hr Factor			0.717	0.583	0.630	Pk Hr Factor			0.688	0.816	0.777
7 - 9 Volume	0	0	246	351	597	4 - 6 Volume	0	0	191	189	380
7 - 9 Peak Hour			07:00	07:00	07:00	4 - 6 Peak Hour			17:00	16:45	17:00
7 - 9 Pk Volume	0	0	129	196	325	4 - 6 Pk Volume	0	0	100	105	202
Pk Hr Factor	0.000	0.000	0.717	0.583	0.630	Pk Hr Factor	0.000	0.000	0.926	0.875	0.902









# SPEED

NW 88th St E/O NW 107th Ave

Day: Thursday  
Date: 4/28/2022

City: Doral  
Project #: FL22\_140190\_008e

## East Bound

Time	< 15	15 - 19	20 - 24	25 - 29	30 - 34	35 - 39	40 - 44	45 - 49	50 - 54	55 - 59	60 - 64	65 - 69	70 +	Total
00:00 AM	1	0	0	4	2	6	1	1	0	0	0	0	0	15
01:00	0	0	0	1	1	1	2	0	0	0	0	0	0	5
02:00	0	0	0	0	4	1	3	0	0	0	0	0	0	8
03:00	0	0	1	2	2	1	0	0	0	0	0	0	0	6
04:00	0	0	0	0	2	4	3	0	0	0	0	0	0	9
05:00	0	0	2	3	8	1	0	0	0	0	0	0	0	14
06:00	0	1	1	7	6	4	0	0	0	0	0	0	0	19
07:00	0	1	9	9	27	16	4	2	1	0	0	0	0	69
08:00	0	0	2	21	35	21	4	1	0	0	0	0	0	84
09:00	2	5	3	13	24	9	3	2	0	0	0	0	0	61
10:00	1	2	5	20	24	11	7	1	0	0	0	0	0	71
11:00	0	0	5	13	18	9	4	0	1	0	0	0	0	50
12:00 PM	0	0	7	21	20	19	5	3	0	0	0	0	0	75
13:00	0	1	2	15	25	23	6	2	0	0	0	0	0	74
14:00	0	0	14	19	40	25	7	2	0	0	0	0	0	107
15:00	0	3	3	16	27	21	9	5	1	0	0	0	0	85
16:00	1	2	13	29	18	27	9	3	0	0	0	0	0	102
17:00	2	3	16	25	26	28	4	1	0	0	0	0	0	105
18:00	0	5	11	26	19	15	4	2	0	0	0	0	0	82
19:00	0	4	8	25	44	19	9	3	0	0	0	0	0	112
20:00	1	1	4	30	36	19	9	3	1	0	0	0	0	104
21:00	0	2	9	17	25	16	5	2	0	0	0	0	0	76
22:00	0	2	1	11	21	11	5	2	0	0	0	0	0	53
23:00	1	0	0	3	5	7	2	0	0	0	0	0	0	18
<b>Totals</b>	<b>9</b>	<b>32</b>	<b>116</b>	<b>330</b>	<b>459</b>	<b>314</b>	<b>105</b>	<b>35</b>	<b>4</b>					<b>1404</b>
<b>% of Totals</b>	<b>1%</b>	<b>2%</b>	<b>8%</b>	<b>24%</b>	<b>33%</b>	<b>22%</b>	<b>7%</b>	<b>2%</b>	<b>0%</b>					<b>100%</b>

<b>AM Volumes</b>	4	9	28	93	153	84	31	7	2	0	0	0	0	411
<b>% AM</b>	0%	1%	2%	7%	11%	6%	2%	0%	0%					29%
<b>AM Peak Hour</b>	09:00	09:00	07:00	08:00	08:00	08:00	10:00	07:00	07:00					08:00
<b>Volume</b>	2	5	9	21	35	21	7	2	1					84
<b>PM Volumes</b>	5	23	88	237	306	230	74	28	2	0	0	0	0	993
<b>% PM</b>	0%	2%	6%	17%	22%	16%	5%	2%	0%					71%
<b>PM Peak Hour</b>	17:00	18:00	17:00	20:00	19:00	17:00	15:00	15:00	15:00					19:00
<b>Volume</b>	2	5	16	30	44	28	9	5	1					112

Directional Peak Periods All Speeds	AM 7-9		NOON 12-2		PM 4-6		Off Peak Volumes	
	Volume	%	Volume	%	Volume	%	Volume	%
	153	↔ 11%	149	↔ 11%	207	↔ 15%	895	↔ 64%

Street Name	Direction	Percentiles					
		15th	50th	Average	85th	95th	ADT
NW 88th St	East Bound	26	32	32	39	44	1404
NW 88th St	West Bound	24	31	31	38	42	1451

**SPEED**

NW 88th St E/O NW 107th Ave

Day: Thursday  
Date: 4/28/2022City: Doral  
Project #: FL22\_140190\_008w**West Bound**

Time	< 15	15 - 19	20 - 24	25 - 29	30 - 34	35 - 39	40 - 44	45 - 49	50 - 54	55 - 59	60 - 64	65 - 69	70 +	Total
00:00 AM	0	0	1	4	10	1	1	0	1	0	0	0	0	18
01:00	0	0	0	2	1	1	0	0	0	0	0	0	0	4
02:00	0	0	0	2	4	0	0	0	0	0	0	0	0	6
03:00	0	0	0	2	0	3	1	1	0	0	0	0	0	7
04:00	0	0	0	0	1	1	0	0	0	0	0	0	0	2
05:00	0	0	1	2	7	1	0	0	0	0	0	0	0	11
06:00	0	0	3	1	6	5	2	1	0	0	0	0	0	18
07:00	0	0	6	14	38	32	8	2	1	0	0	0	0	101
08:00	1	1	4	16	31	19	12	3	0	0	0	0	0	87
09:00	1	1	8	19	22	11	3	2	0	0	0	0	0	67
10:00	2	2	11	22	14	9	5	0	0	0	0	0	0	65
11:00	0	0	11	14	13	18	2	0	0	0	0	0	0	58
12:00 PM	1	2	10	17	22	15	5	1	0	0	0	0	0	73
13:00	0	2	5	17	20	18	3	1	1	0	0	0	0	67
14:00	0	5	20	19	25	15	4	1	0	0	0	0	0	89
15:00	0	2	10	14	29	16	6	1	1	0	0	0	0	79
16:00	1	4	11	16	35	12	3	0	1	0	0	0	0	83
17:00	0	3	22	35	34	22	6	0	0	0	0	0	0	122
18:00	1	5	21	30	30	15	3	0	1	0	0	0	0	106
19:00	0	2	17	31	36	17	1	0	0	0	0	0	0	104
20:00	1	1	14	17	16	11	3	2	1	0	0	0	0	66
21:00	0	4	17	25	29	9	5	0	0	0	0	0	0	89
22:00	0	6	25	37	13	4	0	1	0	0	0	0	0	86
23:00	0	1	6	15	14	4	2	0	1	0	0	0	0	43
<b>Totals</b>	<b>8</b>	<b>41</b>	<b>223</b>	<b>371</b>	<b>450</b>	<b>259</b>	<b>75</b>	<b>16</b>	<b>8</b>					<b>1451</b>
<b>% of Totals</b>	<b>1%</b>	<b>3%</b>	<b>15%</b>	<b>26%</b>	<b>31%</b>	<b>18%</b>	<b>5%</b>	<b>1%</b>	<b>1%</b>					<b>100%</b>

<b>AM Volumes</b>	4	4	45	98	147	101	34	9	2	0	0	0	0	444				
<b>% AM</b>	0%	0%	3%	7%	10%	7%	2%	1%	0%					31%				
<b>AM Peak Hour</b>	10:00	10:00	10:00	10:00	07:00	07:00	08:00	08:00						07:00				
<b>Volume</b>	2	2	11	22	38	32	12	3	1					101				
<b>PM Volumes</b>	4	37	178	273	303	158	41	7	6	0	0	0	0	1007				
<b>% PM</b>	0%	3%	12%	19%	21%	11%	3%	0%	0%					69%				
<b>PM Peak Hour</b>	12:00	22:00	22:00	22:00	19:00	17:00	15:00	20:00	13:00					17:00				
<b>Volume</b>	1	6	25	37	36	22	6	2	1					122				
<b>Directional Peak Periods</b>			<b>AM 7-9</b>				<b>NOON 12-2</b>				<b>PM 4-6</b>			<b>Off Peak Volumes</b>				
<b>All Speeds</b>			Volume		%		Volume		%		Volume		%		Volume		%	
			188		↔ 13%		140		↔ 10%		205		↔ 14%		918		↔ 63%	

Street Name	Direction	Percentiles					ADT
		15th	50th	Average	85th	95th	
NW 88th St	East Bound	26	32	32	39	44	1404
NW 88th St	West Bound	24	31	31	38	42	1451

# SPEED

NW 88th St E/O NW 107th Ave

Day: Thursday  
Date: 4/28/2022

City: Doral  
Project #: FL22\_140190\_008

## Summary

Time	< 15	15 - 19	20 - 24	25 - 29	30 - 34	35 - 39	40 - 44	45 - 49	50 - 54	55 - 59	60 - 64	65 - 69	70 +	Total
00:00 AM	1	0	1	8	12	7	2	1	1	0	0	0	0	33
01:00	0	0	0	3	2	2	2	0	0	0	0	0	0	9
02:00	0	0	0	2	8	1	3	0	0	0	0	0	0	14
03:00	0	0	1	4	2	4	1	1	0	0	0	0	0	13
04:00	0	0	0	0	3	5	3	0	0	0	0	0	0	11
05:00	0	0	3	5	15	2	0	0	0	0	0	0	0	25
06:00	0	1	4	8	12	9	2	1	0	0	0	0	0	37
07:00	0	1	15	23	65	48	12	4	2	0	0	0	0	170
08:00	1	1	6	37	66	40	16	4	0	0	0	0	0	171
09:00	3	6	11	32	46	20	6	4	0	0	0	0	0	128
10:00	3	4	16	42	38	20	12	1	0	0	0	0	0	136
11:00	0	0	16	27	31	27	6	0	1	0	0	0	0	108
12:00 PM	1	2	17	38	42	34	10	4	0	0	0	0	0	148
13:00	0	3	7	32	45	41	9	3	1	0	0	0	0	141
14:00	0	5	34	38	65	40	11	3	0	0	0	0	0	196
15:00	0	5	13	30	56	37	15	6	2	0	0	0	0	164
16:00	2	6	24	45	53	39	12	3	1	0	0	0	0	185
17:00	2	6	38	60	60	50	10	1	0	0	0	0	0	227
18:00	1	10	32	56	49	30	7	2	1	0	0	0	0	188
19:00	0	6	25	56	80	36	10	3	0	0	0	0	0	216
20:00	2	2	18	47	52	30	12	5	2	0	0	0	0	170
21:00	0	6	26	42	54	25	10	2	0	0	0	0	0	165
22:00	0	8	26	48	34	15	5	3	0	0	0	0	0	139
23:00	1	1	6	18	19	11	4	0	1	0	0	0	0	61
<b>Totals</b>	<b>17</b>	<b>73</b>	<b>339</b>	<b>701</b>	<b>909</b>	<b>573</b>	<b>180</b>	<b>51</b>	<b>12</b>					<b>2855</b>
% of Totals	1%	3%	12%	25%	32%	20%	6%	2%	0%					100%

<b>AM Volumes</b>	8	13	73	191	300	185	65	16	4	0	0	0	0	855
% AM	0%	0%	3%	7%	11%	6%	2%	1%	0%					30%
<b>AM Peak Hour</b>	09:00	09:00	10:00	10:00	08:00	07:00	08:00	07:00	07:00					08:00
<b>Volume</b>	3	6	16	42	66	48	16	4	2					171
<b>PM Volumes</b>	9	60	266	510	609	388	115	35	8	0	0	0	0	2000
% PM	0%	2%	9%	18%	21%	14%	4%	1%	0%					70%
<b>PM Peak Hour</b>	16:00	18:00	17:00	17:00	19:00	17:00	15:00	15:00	15:00					17:00
<b>Volume</b>	2	10	38	60	80	50	15	6	2					227

Directional Peak Periods All Speeds	AM 7-9		NOON 12-2		PM 4-6		Off Peak Volumes	
	Volume	%	Volume	%	Volume	%	Volume	%
	341	↔ 12%	289	↔ 10%	412	↔ 14%	1813	↔ 64%

Street Name	Direction	Percentiles					
		15th	50th	Average	85th	95th	ADT
NW 88th St	Summary	25	32	32	38	43	2855

**VOLUME**

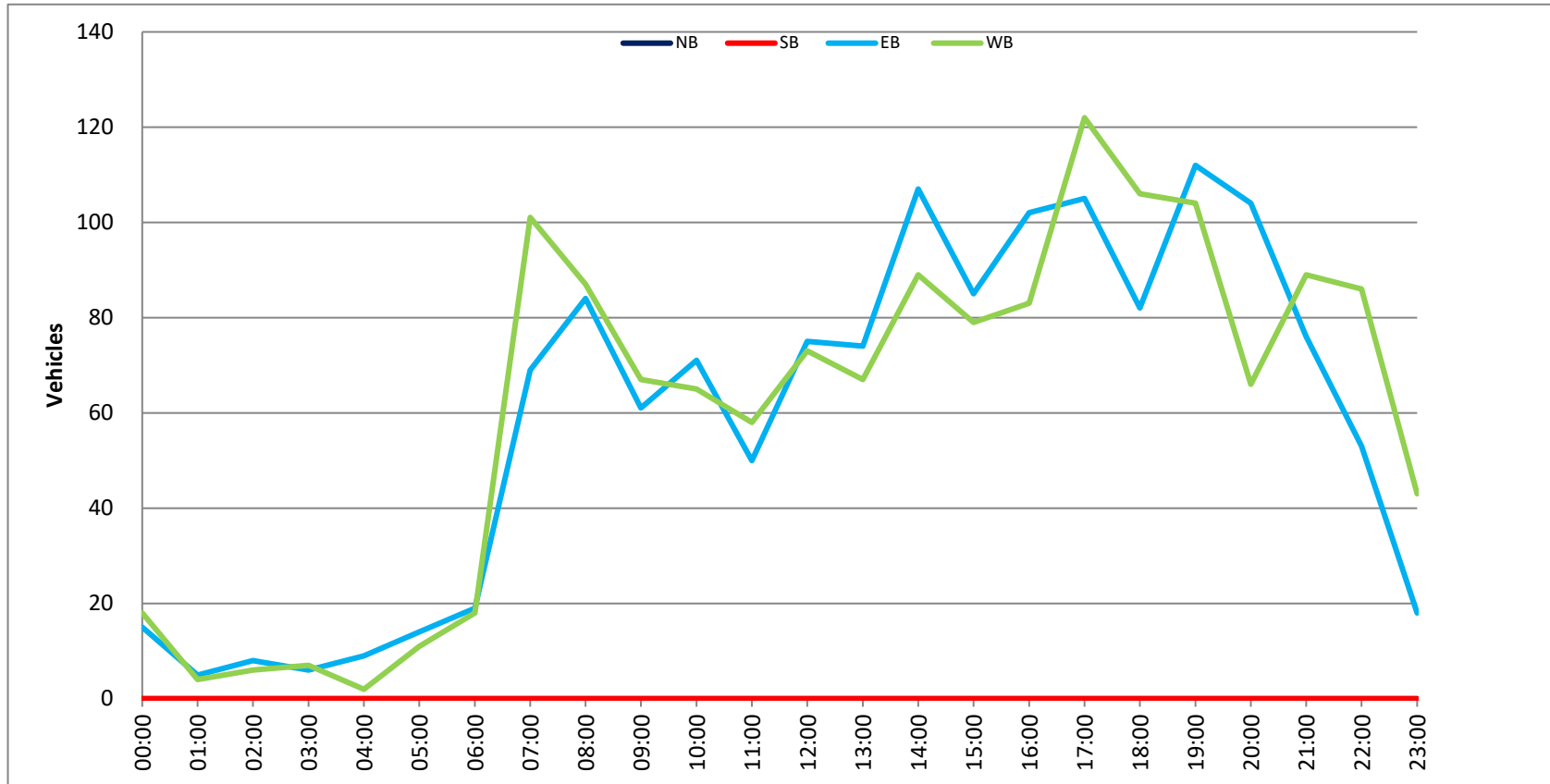
NW 88th St E/O NW 107th Ave

Day: Thursday  
 Date: 4/28/2022

City: Doral  
 Project #: FL22\_140190\_008

DAILY TOTALS					NB	SB	EB		WB		Total				
					0	0	1,404		1,451		2,855				
AM Period	NB	SB	EB	WB	TOTAL		PM Period	NB	SB	EB	WB	TOTAL			
00:00	0	0	2	6	8		12:00	0	0	17	13	30			
00:15	0	0	3	4	7		12:15	0	0	27	20	47			
00:30	0	0	4	3	7		12:30	0	0	13	19	32			
00:45	0	0	6	15	3	18	12:45	0	0	18	75	21	73	39	148
01:00	0	0	0	2	2		13:00	0	0	26	20	46			
01:15	0	0	1	1	2		13:15	0	0	11	14	25			
01:30	0	0	3	0	3		13:30	0	0	15	17	32			
01:45	0	0	1	5	1	4	13:45	0	0	22	74	16	67	38	141
02:00	0	0	3	0	3		14:00	0	0	26	23	49			
02:15	0	0	2	2	4		14:15	0	0	29	32	61			
02:30	0	0	2	3	5		14:30	0	0	26	14	40			
02:45	0	0	1	8	1	6	14:45	0	0	26	107	20	89	46	196
03:00	0	0	1	1	2		15:00	0	0	23	19	42			
03:15	0	0	2	4	6		15:15	0	0	21	18	39			
03:30	0	0	1	1	2		15:30	0	0	13	22	35			
03:45	0	0	2	6	1	7	15:45	0	0	28	85	20	79	48	164
04:00	0	0	0	1	1		16:00	0	0	22	23	45			
04:15	0	0	2	0	2		16:15	0	0	21	18	39			
04:30	0	0	2	1	3		16:30	0	0	23	23	46			
04:45	0	0	5	9	0	2	16:45	0	0	36	102	19	83	55	185
05:00	0	0	2	3	5		17:00	0	0	28	27	55			
05:15	0	0	1	1	2		17:15	0	0	27	27	54			
05:30	0	0	6	1	7		17:30	0	0	26	31	57			
05:45	0	0	5	14	6	11	17:45	0	0	24	105	37	122	61	227
06:00	0	0	4	1	5		18:00	0	0	18	24	42			
06:15	0	0	6	3	9		18:15	0	0	16	19	35			
06:30	0	0	4	4	8		18:30	0	0	26	30	56			
06:45	0	0	5	19	10	18	18:45	0	0	22	82	33	106	55	188
07:00	0	0	18	21	39		19:00	0	0	30	30	60			
07:15	0	0	14	14	28		19:15	0	0	31	24	55			
07:30	0	0	16	29	45		19:30	0	0	24	19	43			
07:45	0	0	21	69	37	101	19:45	0	0	27	112	31	104	58	216
08:00	0	0	20	24	44		20:00	0	0	24	14	38			
08:15	0	0	24	18	42		20:15	0	0	25	21	46			
08:30	0	0	21	28	49		20:30	0	0	26	17	43			
08:45	0	0	19	84	17	87	20:45	0	0	29	104	14	66	43	170
09:00	0	0	10	18	28		21:00	0	0	18	22	40			
09:15	0	0	17	17	34		21:15	0	0	20	22	42			
09:30	0	0	15	20	35		21:30	0	0	20	26	46			
09:45	0	0	19	61	12	67	21:45	0	0	18	76	19	89	37	165
10:00	0	0	18	16	34		22:00	0	0	9	26	35			
10:15	0	0	23	17	40		22:15	0	0	11	28	39			
10:30	0	0	15	18	33		22:30	0	0	14	14	28			
10:45	0	0	15	71	14	65	22:45	0	0	19	53	18	86	37	139
11:00	0	0	14	17	31		23:00	0	0	4	16	20			
11:15	0	0	18	19	37		23:15	0	0	7	14	21			
11:30	0	0	10	17	27		23:30	0	0	5	7	12			
11:45	0	0	8	50	5	58	23:45	0	0	2	18	6	43	8	61
<b>TOTALS</b>			411		444		<b>TOTALS</b>			993		1007		<b>2000</b>	
<b>SPLIT %</b>			48.1%		51.9%		<b>SPLIT %</b>			49.7%		50.4%		<b>70.1%</b>	

DAILY TOTALS					NB	SB	EB		WB		Total
					0	0	1,404		1,451		2,855
AM Peak Hour			07:45	07:30	07:45	PM Peak Hour			16:45	17:00	17:00
AM Pk Volume			86	108	193	PM Pk Volume			117	122	227
Pk Hr Factor			0.896	0.730	0.832	Pk Hr Factor			0.813	0.824	0.930
7 - 9 Volume	0	0	153	188	341	4 - 6 Volume	0	0	207	205	412
7 - 9 Peak Hour			07:45	07:30	07:45	4 - 6 Peak Hour			16:45	17:00	17:00
7 - 9 Pk Volume	0	0	86	108	193	4 - 6 Pk Volume	0	0	117	122	227
Pk Hr Factor	0.000	0.000	0.896	0.730	0.832	Pk Hr Factor	0.000	0.000	0.813	0.824	0.930









**SPEED**

NW 88th St E/O NW 107th Ave

Day: Friday  
Date: 4/29/2022City: Doral  
Project #: FL22\_140190\_008e**East Bound**

Time	< 15	15 - 19	20 - 24	25 - 29	30 - 34	35 - 39	40 - 44	45 - 49	50 - 54	55 - 59	60 - 64	65 - 69	70 +	Total
00:00 AM	0	2	0	1	1	4	0	0	1	0	0	0	0	9
01:00	0	0	0	0	3	5	0	0	0	0	0	0	0	8
02:00	0	0	0	0	1	1	1	0	0	0	0	0	0	3
03:00	0	0	1	1	1	1	0	1	0	0	0	0	0	5
04:00	0	0	0	2	2	0	1	1	0	0	0	0	0	6
05:00	0	0	1	2	2	1	1	1	0	0	0	0	0	8
06:00	0	3	3	7	3	10	2	1	0	1	0	0	0	30
07:00	0	2	22	32	32	17	3	0	0	0	0	0	0	108
08:00	0	2	10	20	38	24	11	2	0	0	0	0	0	107
09:00	0	1	6	14	16	12	4	0	0	0	0	0	0	53
10:00	0	1	4	16	20	9	3	1	0	0	0	0	0	54
11:00	1	2	4	11	21	12	2	2	1	0	0	0	0	56
12:00 PM	0	1	6	13	16	9	10	1	1	0	0	0	0	57
13:00	1	0	5	12	15	11	4	2	0	0	0	0	0	50
14:00	0	5	27	37	23	13	3	3	0	0	0	0	0	111
15:00	0	1	2	14	24	21	9	2	1	1	0	0	0	75
16:00	0	0	9	17	30	22	16	2	0	0	0	0	0	96
17:00	0	1	17	29	33	24	8	3	1	0	0	0	0	116
18:00	0	5	14	22	29	23	9	4	0	0	0	0	0	106
19:00	0	1	13	17	22	16	10	1	0	0	0	0	0	80
20:00	1	2	16	21	24	19	6	1	0	0	0	0	0	90
21:00	0	1	6	19	23	9	5	1	0	0	0	0	0	64
22:00	0	1	6	7	11	14	5	1	0	1	0	0	0	46
23:00	0	0	3	13	19	13	6	2	1	0	0	0	0	57
<b>Totals</b>	<b>3</b>	<b>31</b>	<b>175</b>	<b>327</b>	<b>409</b>	<b>290</b>	<b>119</b>	<b>32</b>	<b>6</b>	<b>3</b>				<b>1395</b>
<b>% of Totals</b>	<b>0%</b>	<b>2%</b>	<b>13%</b>	<b>23%</b>	<b>29%</b>	<b>21%</b>	<b>9%</b>	<b>2%</b>	<b>0%</b>	<b>0%</b>				<b>100%</b>

<b>AM Volumes</b>	1	13	51	106	140	96	28	9	2	1	0	0	0	447		
<b>% AM</b>	0%	1%	4%	8%	10%	7%	2%	1%	0%	0%				32%		
<b>AM Peak Hour</b>	11:00	06:00	07:00	07:00	08:00	08:00	08:00	08:00		06:00				07:00		
<b>Volume</b>	1	3	22	32	38	24	11	2	1	1				108		
<b>PM Volumes</b>	2	18	124	221	269	194	91	23	4	2	0	0	0	948		
<b>% PM</b>	0%	1%	9%	16%	19%	14%	7%	2%	0%	0%				68%		
<b>PM Peak Hour</b>	13:00	14:00	14:00	14:00	17:00	17:00	16:00	18:00	12:00	15:00				17:00		
<b>Volume</b>	1	5	27	37	33	24	16	4	1	1				116		
<b>Directional Peak Periods All Speeds</b>			<b>AM 7-9</b>				<b>NOON 12-2</b>				<b>PM 4-6</b>			<b>Off Peak Volumes</b>		
			Volume		%		Volume		%		Volume		%		Volume	
			215		↔ 15%		107		↔ 8%		212		↔ 15%		861	

Street Name	Direction	Percentiles					
		15th	50th	Average	85th	95th	ADT
NW 88th St	East Bound	25	32	32	39	44	1395
NW 88th St	West Bound	25	31	31	38	41	1471

**SPEED**

NW 88th St E/O NW 107th Ave

Day: Friday  
Date: 4/29/2022City: Doral  
Project #: FL22\_140190\_008w**West Bound**

Time	< 15	15 - 19	20 - 24	25 - 29	30 - 34	35 - 39	40 - 44	45 - 49	50 - 54	55 - 59	60 - 64	65 - 69	70 +	Total
00:00 AM	0	4	3	2	5	2	2	0	0	0	0	0	0	18
01:00	0	0	0	2	4	4	1	0	0	0	0	0	0	11
02:00	0	0	0	1	1	1	1	0	0	0	0	0	0	4
03:00	0	0	1	0	2	2	2	0	0	0	0	0	0	7
04:00	0	0	0	1	0	1	1	0	0	0	0	0	0	3
05:00	0	0	0	1	1	2	0	0	0	0	0	0	0	4
06:00	0	1	1	8	8	9	4	1	0	0	0	0	0	32
07:00	0	2	17	57	69	33	4	1	0	0	0	0	0	183
08:00	0	2	12	16	46	26	10	3	0	0	0	0	0	115
09:00	1	0	9	20	20	12	3	0	0	0	0	0	0	65
10:00	0	2	9	15	10	6	3	0	0	0	0	0	0	45
11:00	1	1	7	14	21	19	1	0	0	0	0	0	0	64
12:00 PM	0	2	11	10	18	11	2	0	1	0	0	0	0	55
13:00	0	1	8	15	22	14	5	2	0	0	0	0	0	67
14:00	0	2	19	30	37	15	6	0	0	0	0	0	0	109
15:00	0	1	6	13	29	15	1	0	0	0	0	0	0	65
16:00	1	2	5	16	26	15	4	1	0	0	0	0	0	70
17:00	0	2	8	31	32	15	3	1	0	0	0	0	0	92
18:00	0	3	14	37	27	16	4	0	0	0	0	0	0	101
19:00	1	8	15	23	25	16	5	2	0	0	0	0	0	95
20:00	0	3	14	31	31	14	3	0	0	0	0	0	0	96
21:00	1	0	10	25	25	11	5	0	0	0	0	0	0	77
22:00	0	1	7	19	14	7	3	0	0	0	0	0	0	51
23:00	0	3	6	15	11	3	4	0	0	0	0	0	0	42
<b>Totals</b>	<b>5</b>	<b>40</b>	<b>182</b>	<b>402</b>	<b>484</b>	<b>269</b>	<b>77</b>	<b>11</b>	<b>1</b>					<b>1471</b>
<b>% of Totals</b>	<b>0%</b>	<b>3%</b>	<b>12%</b>	<b>27%</b>	<b>33%</b>	<b>18%</b>	<b>5%</b>	<b>1%</b>	<b>0%</b>					<b>100%</b>

<b>AM Volumes</b>	2	12	59	137	187	117	32	5	0	0	0	0	0	551
<b>% AM</b>	0%	1%	4%	9%	13%	8%	2%	0%						37%
<b>AM Peak Hour</b>	09:00		07:00	07:00	07:00	07:00	08:00	08:00						07:00
<b>Volume</b>	1	4	17	57	69	33	10	3						183
<b>PM Volumes</b>	3	28	123	265	297	152	45	6	1	0	0	0	0	920
<b>% PM</b>	0%	2%	8%	18%	20%	10%	3%	0%	0%					63%
<b>PM Peak Hour</b>	16:00	19:00	14:00	18:00	14:00	18:00	14:00	13:00	12:00					14:00
<b>Volume</b>	1	8	19	37	37	16	6	2	1					109

Directional Peak Periods All Speeds	AM 7-9		NOON 12-2		PM 4-6		Off Peak Volumes	
	Volume	%	Volume	%	Volume	%	Volume	%
	298	↔ 20%	122	↔ 8%	162	↔ 11%	889	↔ 60%

Street Name	Direction	Percentiles					
		15th	50th	Average	85th	95th	ADT
NW 88th St	East Bound	25	32	32	39	44	1395
NW 88th St	West Bound	25	31	31	38	41	1471

**SPEED**

NW 88th St E/O NW 107th Ave

Day: Friday  
Date: 4/29/2022City: Doral  
Project #: FL22\_140190\_008**Summary**

Time	< 15	15 - 19	20 - 24	25 - 29	30 - 34	35 - 39	40 - 44	45 - 49	50 - 54	55 - 59	60 - 64	65 - 69	70 +	Total
00:00 AM	0	6	3	3	6	6	2	0	1	0	0	0	0	27
01:00	0	0	0	2	7	9	1	0	0	0	0	0	0	19
02:00	0	0	0	1	2	2	2	0	0	0	0	0	0	7
03:00	0	0	2	1	3	3	2	1	0	0	0	0	0	12
04:00	0	0	0	3	2	1	2	1	0	0	0	0	0	9
05:00	0	0	1	3	3	3	1	1	0	0	0	0	0	12
06:00	0	4	4	15	11	19	6	2	0	1	0	0	0	62
07:00	0	4	39	89	101	50	7	1	0	0	0	0	0	291
08:00	0	4	22	36	84	50	21	5	0	0	0	0	0	222
09:00	1	1	15	34	36	24	7	0	0	0	0	0	0	118
10:00	0	3	13	31	30	15	6	1	0	0	0	0	0	99
11:00	2	3	11	25	42	31	3	2	1	0	0	0	0	120
12:00 PM	0	3	17	23	34	20	12	1	2	0	0	0	0	112
13:00	1	1	13	27	37	25	9	4	0	0	0	0	0	117
14:00	0	7	46	67	60	28	9	3	0	0	0	0	0	220
15:00	0	2	8	27	53	36	10	2	1	1	0	0	0	140
16:00	1	2	14	33	56	37	20	3	0	0	0	0	0	166
17:00	0	3	25	60	65	39	11	4	1	0	0	0	0	208
18:00	0	8	28	59	56	39	13	4	0	0	0	0	0	207
19:00	1	9	28	40	47	32	15	3	0	0	0	0	0	175
20:00	1	5	30	52	55	33	9	1	0	0	0	0	0	186
21:00	1	1	16	44	48	20	10	1	0	0	0	0	0	141
22:00	0	2	13	26	25	21	8	1	0	1	0	0	0	97
23:00	0	3	9	28	30	16	10	2	1	0	0	0	0	99
<b>Totals</b>	<b>8</b>	<b>71</b>	<b>357</b>	<b>729</b>	<b>893</b>	<b>559</b>	<b>196</b>	<b>43</b>	<b>7</b>	<b>3</b>				<b>2866</b>
<b>% of Totals</b>	<b>0%</b>	<b>2%</b>	<b>12%</b>	<b>25%</b>	<b>31%</b>	<b>20%</b>	<b>7%</b>	<b>2%</b>	<b>0%</b>	<b>0%</b>				<b>100%</b>

<b>AM Volumes</b>	3	25	110	243	327	213	60	14	2	1	0	0	0	998			
<b>% AM</b>	0%	1%	4%	8%	11%	7%	2%	0%	0%	0%				35%			
<b>AM Peak Hour</b>	11:00		07:00	07:00	07:00	07:00	08:00	08:00		06:00				07:00			
<b>Volume</b>	2	6	39	89	101	50	21	5	1	1				291			
<b>PM Volumes</b>	5	46	247	486	566	346	136	29	5	2	0	0	0	1868			
<b>% PM</b>	0%	2%	9%	17%	20%	12%	5%	1%	0%	0%				65%			
<b>PM Peak Hour</b>	13:00	19:00	14:00	14:00	17:00	17:00	16:00	13:00	12:00	15:00				14:00			
<b>Volume</b>	1	9	46	67	65	39	20	4	2	1				220			
<b>Directional Peak Periods</b>			<b>AM 7-9</b>				<b>NOON 12-2</b>				<b>PM 4-6</b>		<b>Off Peak Volumes</b>				
<b>All Speeds</b>			Volume			%	Volume			%	Volume			%	Volume		
			513	↔		18%	229	↔		8%	374	↔		13%	1750	↔	

Street Name	Direction	Percentiles					
		15th	50th	Average	85th	95th	ADT
NW 88th St	Summary	25	32	32	38	43	2866

**VOLUME**

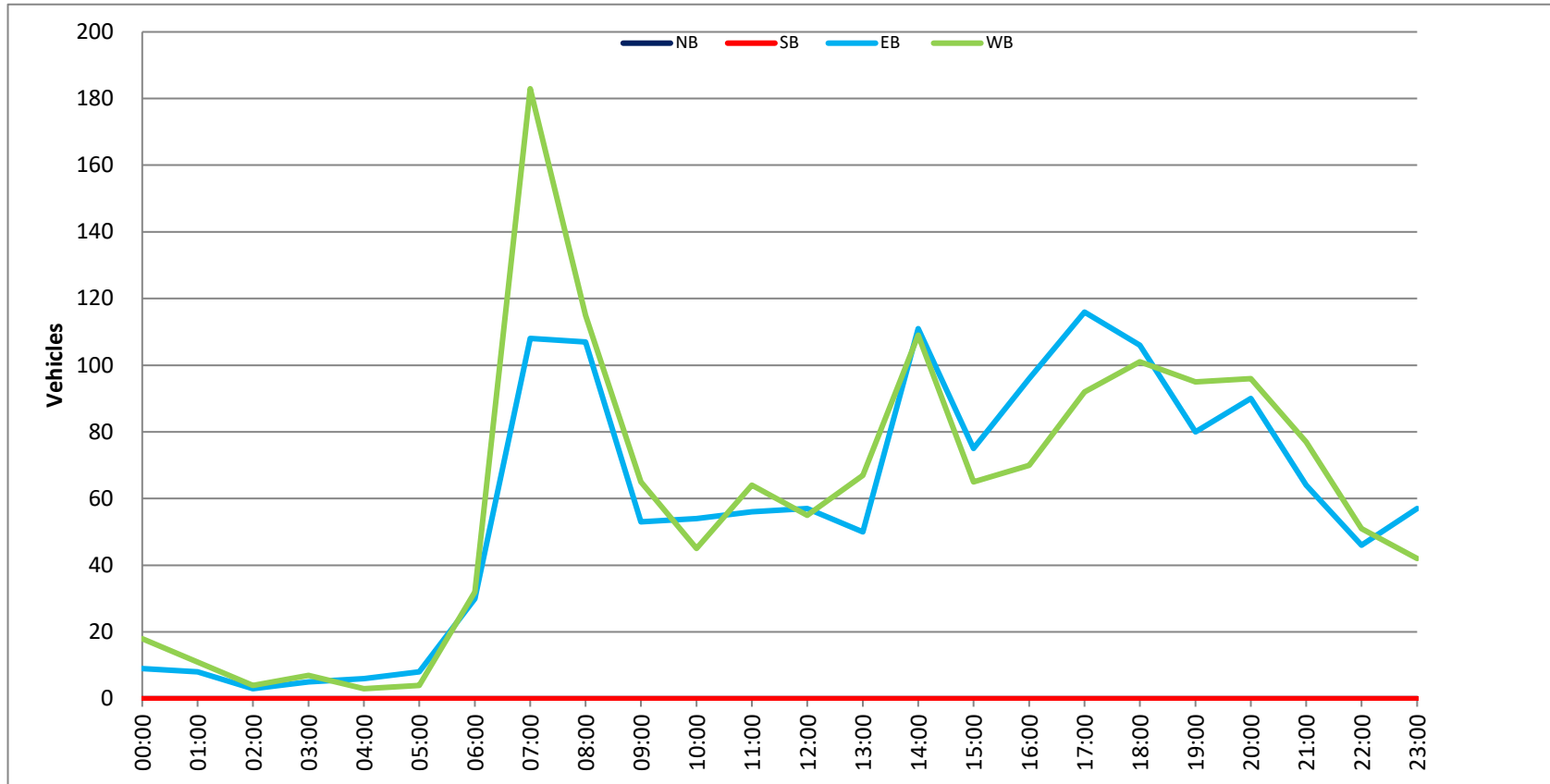
NW 88th St E/O NW 107th Ave

Day: Friday  
 Date: 4/29/2022

City: Doral  
 Project #: FL22\_140190\_008

DAILY TOTALS					NB	SB	EB	WB	Total						
					0	0	1,395	1,471	2,866						
AM Period	NB	SB	EB	WB	TOTAL	PM Period	NB	SB	EB	WB	TOTAL				
00:00	0	0	3	4	7	12:00	0	0	10	14	24				
00:15	0	0	1	4	5	12:15	0	0	17	17	34				
00:30	0	0	3	9	12	12:30	0	0	11	14	25				
00:45	0	0	2	9	18	12:45	0	0	19	57	10	55	29	112	
01:00	0	0	2	5	7	13:00	0	0	13	19	32				
01:15	0	0	2	0	2	13:15	0	0	11	12	23				
01:30	0	0	3	2	5	13:30	0	0	10	15	25				
01:45	0	0	1	8	4	11	13:45	0	0	16	50	21	67	37	117
02:00	0	0	1	0	1	14:00	0	0	18	17	35				
02:15	0	0	0	1	1	14:15	0	0	36	31	67				
02:30	0	0	0	0	0	14:30	0	0	36	31	67				
02:45	0	0	2	3	3	4	14:45	0	0	21	111	30	109	51	220
03:00	0	0	2	1	3	15:00	0	0	15	22	37				
03:15	0	0	2	0	2	15:15	0	0	28	19	47				
03:30	0	0	1	6	7	15:30	0	0	16	11	27				
03:45	0	0	0	5	0	7	15:45	0	0	16	75	13	65	29	140
04:00	0	0	0	1	1	16:00	0	0	27	19	46				
04:15	0	0	1	0	1	16:15	0	0	25	19	44				
04:30	0	0	1	1	2	16:30	0	0	22	17	39				
04:45	0	0	4	6	1	3	16:45	0	0	22	96	15	70	37	166
05:00	0	0	2	0	2	17:00	0	0	32	27	59				
05:15	0	0	1	1	2	17:15	0	0	25	23	48				
05:30	0	0	3	2	5	17:30	0	0	37	25	62				
05:45	0	0	2	8	1	4	17:45	0	0	22	116	17	92	39	208
06:00	0	0	6	4	10	18:00	0	0	22	16	38				
06:15	0	0	4	3	7	18:15	0	0	32	34	66				
06:30	0	0	10	9	19	18:30	0	0	22	26	48				
06:45	0	0	10	30	16	32	18:45	0	0	30	106	25	101	55	207
07:00	0	0	33	73	106	19:00	0	0	24	22	46				
07:15	0	0	41	31	72	19:15	0	0	19	21	40				
07:30	0	0	17	37	54	19:30	0	0	21	26	47				
07:45	0	0	17	108	42	183	19:45	0	0	16	80	26	95	42	175
08:00	0	0	21	44	65	20:00	0	0	22	20	42				
08:15	0	0	22	40	62	20:15	0	0	26	32	58				
08:30	0	0	37	19	56	20:30	0	0	19	23	42				
08:45	0	0	27	107	12	115	20:45	0	0	23	90	21	96	44	186
09:00	0	0	19	15	34	21:00	0	0	24	25	49				
09:15	0	0	6	15	21	21:15	0	0	17	21	38				
09:30	0	0	9	21	30	21:30	0	0	10	20	30				
09:45	0	0	19	53	14	65	21:45	0	0	13	64	11	77	24	141
10:00	0	0	21	10	31	22:00	0	0	16	10	26				
10:15	0	0	11	12	23	22:15	0	0	15	16	31				
10:30	0	0	9	11	20	22:30	0	0	6	13	19				
10:45	0	0	13	54	12	45	22:45	0	0	9	46	12	51	21	97
11:00	0	0	12	9	21	23:00	0	0	19	12	31				
11:15	0	0	12	18	30	23:15	0	0	11	9	20				
11:30	0	0	18	17	35	23:30	0	0	13	10	23				
11:45	0	0	14	56	20	64	23:45	0	0	14	57	11	42	25	99
<b>TOTALS</b>					<b>447</b>	<b>551</b>	<b>998</b>	<b>TOTALS</b>					<b>948</b>	<b>920</b>	<b>1868</b>
<b>SPLIT %</b>					<b>44.8%</b>	<b>55.2%</b>	<b>34.8%</b>	<b>SPLIT %</b>					<b>50.7%</b>	<b>49.3%</b>	<b>65.2%</b>

DAILY TOTALS					NB	SB	EB	WB	Total		
					0	0	1,395	1,471	2,866		
AM Peak Hour	07:00		07:00	07:00	PM Peak Hour	16:45		14:15	14:15		
AM Pk Volume	108		183	291	PM Pk Volume	116		114	222		
Pk Hr Factor	0.659		0.627	0.686	Pk Hr Factor	0.784		0.919	0.828		
7 - 9 Volume	0	0	215	298	513	4 - 6 Volume	0	0	212	162	374
7 - 9 Peak Hour	07:00		07:00	07:00	4 - 6 Peak Hour	16:45		17:00	17:00		
7 - 9 Pk Volume	0	0	108	183	291	4 - 6 Pk Volume	0	0	116	92	208
Pk Hr Factor	0.000	0.000	0.659	0.627	0.686	Pk Hr Factor	0.000	0.000	0.784	0.852	0.839









**SPEED**

NW 88th St E/O NW 107th Ave

Day: Saturday  
Date: 4/30/2022City: Doral  
Project #: FL22\_140190\_008e**East Bound**

Time	< 15	15 - 19	20 - 24	25 - 29	30 - 34	35 - 39	40 - 44	45 - 49	50 - 54	55 - 59	60 - 64	65 - 69	70 +	Total
00:00 AM	0	1	1	5	10	6	4	1	1	0	0	0	0	29
01:00	0	0	1	5	8	6	1	0	0	0	0	0	0	21
02:00	0	1	1	1	2	2	1	0	0	0	0	0	0	8
03:00	0	0	0	1	3	2	2	2	0	0	0	0	0	10
04:00	0	0	3	1	2	3	2	1	0	0	0	0	0	12
05:00	0	0	0	1	4	4	0	1	0	0	0	0	0	10
06:00	0	0	3	3	3	3	2	0	0	0	0	0	0	14
07:00	0	0	1	2	4	4	1	0	0	0	0	0	0	12
08:00	0	1	1	9	8	3	2	1	0	0	0	0	0	25
09:00	0	1	4	12	10	14	6	2	0	0	0	0	0	49
10:00	0	0	5	9	22	12	4	3	0	0	0	0	0	55
11:00	0	2	7	21	17	14	3	0	1	0	0	0	0	65
12:00 PM	0	0	5	21	20	22	6	3	1	0	0	0	0	78
13:00	0	2	9	18	28	5	4	2	0	0	0	0	0	68
14:00	0	4	5	13	13	21	8	1	1	0	0	0	0	66
15:00	0	1	3	12	20	21	11	2	0	0	0	0	0	70
16:00	1	1	6	11	30	15	14	3	1	0	0	0	0	82
17:00	0	3	7	12	27	21	7	1	2	0	0	0	0	80
18:00	3	2	6	15	28	13	5	1	0	0	0	0	0	73
19:00	0	2	7	14	29	20	3	2	0	0	0	0	0	77
20:00	0	1	2	16	17	17	11	2	0	0	0	0	0	66
21:00	0	1	3	16	30	17	3	1	0	0	0	0	0	71
22:00	0	1	1	9	21	17	5	2	2	0	0	0	0	58
23:00	0	1	3	4	16	8	0	1	0	0	0	0	0	33
<b>Totals</b>	<b>4</b>	<b>25</b>	<b>84</b>	<b>231</b>	<b>372</b>	<b>270</b>	<b>105</b>	<b>32</b>	<b>9</b>					<b>1132</b>
<b>% of Totals</b>	<b>0%</b>	<b>2%</b>	<b>7%</b>	<b>20%</b>	<b>33%</b>	<b>24%</b>	<b>9%</b>	<b>3%</b>	<b>1%</b>					<b>100%</b>

<b>AM Volumes</b>	0	6	27	70	93	73	28	11	2	0	0	0	0	310				
<b>% AM</b>		1%	2%	6%	8%	6%	2%	1%	0%					27%				
<b>AM Peak Hour</b>		11:00	11:00	11:00	10:00	09:00	09:00	10:00						11:00				
<b>Volume</b>		2	7	21	22	14	6	3	1					65				
<b>PM Volumes</b>	4	19	57	161	279	197	77	21	7	0	0	0	0	822				
<b>% PM</b>	0%	2%	5%	14%	25%	17%	7%	2%	1%					73%				
<b>PM Peak Hour</b>	18:00	14:00	13:00	12:00	16:00	12:00	16:00	12:00	17:00					16:00				
<b>Volume</b>	3	4	9	21	30	22	14	3	2					82				
<b>Directional Peak Periods</b>			<b>AM 7-9</b>			<b>NOON 12-2</b>			<b>PM 4-6</b>			<b>Off Peak Volumes</b>						
<b>All Speeds</b>	Volume		↔		%		Volume		↔		%		Volume		↔		%	
	37				3%		146				13%		162				70%	

Street Name	Direction	Percentiles					ADT
		15th	50th	Average	85th	95th	
NW 88th St	East Bound	26	33	33	40	44	1132
NW 88th St	West Bound	25	32	31	39	43	1114

# SPEED

NW 88th St E/O NW 107th Ave

Day: Saturday  
Date: 4/30/2022

City: Doral  
Project #: FL22\_140190\_008w

## West Bound

Time	< 15	15 - 19	20 - 24	25 - 29	30 - 34	35 - 39	40 - 44	45 - 49	50 - 54	55 - 59	60 - 64	65 - 69	70 +	Total
00:00 AM	1	4	8	9	13	7	4	0	1	0	0	0	0	47
01:00	1	0	4	2	6	7	3	1	0	0	0	0	0	24
02:00	0	2	1	2	6	1	1	0	0	0	0	0	0	13
03:00	0	1	1	1	1	2	1	1	0	0	0	0	0	8
04:00	0	0	0	1	1	1	1	0	1	0	0	0	0	5
05:00	0	0	1	0	2	2	1	0	0	0	0	0	0	6
06:00	0	0	1	1	6	1	1	1	0	0	0	0	0	11
07:00	0	2	0	3	4	0	5	0	0	0	0	0	0	14
08:00	0	1	4	2	15	6	1	2	0	0	0	0	0	31
09:00	0	3	5	16	9	16	6	0	1	0	0	0	0	56
10:00	1	2	2	11	11	10	4	0	0	0	0	0	0	41
11:00	0	0	7	13	27	14	5	1	0	0	0	0	0	67
12:00 PM	0	1	9	15	25	6	7	2	0	0	0	0	0	65
13:00	0	1	7	14	22	16	6	0	0	0	0	0	0	66
14:00	0	0	7	22	23	12	5	0	0	0	0	0	0	69
15:00	0	2	5	12	21	17	7	0	0	0	0	0	0	64
16:00	1	1	6	15	21	14	2	1	0	0	0	0	0	61
17:00	0	8	10	15	16	11	4	2	0	0	0	0	0	66
18:00	1	4	14	26	25	12	4	0	1	0	0	0	0	87
19:00	0	5	10	18	25	11	4	0	0	0	0	0	0	73
20:00	0	2	5	18	29	5	5	0	0	0	0	0	0	64
21:00	0	0	4	13	21	12	6	0	0	0	0	0	0	56
22:00	0	0	6	19	23	8	3	1	0	0	0	0	0	60
23:00	0	3	10	15	18	8	3	2	1	0	0	0	0	60
<b>Totals</b>	<b>5</b>	<b>42</b>	<b>127</b>	<b>263</b>	<b>370</b>	<b>199</b>	<b>89</b>	<b>14</b>	<b>5</b>					<b>1114</b>
<b>% of Totals</b>	<b>0%</b>	<b>4%</b>	<b>11%</b>	<b>24%</b>	<b>33%</b>	<b>18%</b>	<b>8%</b>	<b>1%</b>	<b>0%</b>					<b>100%</b>

<b>AM Volumes</b>	3	15	34	61	101	67	33	6	3	0	0	0	0	323
<b>% AM</b>	0%	1%	3%	5%	9%	6%	3%	1%	0%					29%
<b>AM Peak Hour</b>				09:00	11:00	09:00	09:00	08:00						11:00
<b>Volume</b>	1	4	8	16	27	16	6	2	1					67
<b>PM Volumes</b>	2	27	93	202	269	132	56	8	2	0	0	0	0	791
<b>% PM</b>	0%	2%	8%	18%	24%	12%	5%	1%	0%					71%
<b>PM Peak Hour</b>	16:00	17:00	18:00	18:00	20:00	15:00	12:00	12:00	18:00					18:00
<b>Volume</b>	1	8	14	26	29	17	7	2	1					87

Directional Peak Periods All Speeds	AM 7-9		NOON 12-2		PM 4-6		Off Peak Volumes	
	Volume	%	Volume	%	Volume	%	Volume	%
	45	↔ 4%	131	↔ 12%	127	↔ 11%	811	↔ 73%

Street Name	Direction	Percentiles					
		15th	50th	Average	85th	95th	ADT
NW 88th St	East Bound	26	33	33	40	44	1132
NW 88th St	West Bound	25	32	31	39	43	1114

**SPEED**

NW 88th St E/O NW 107th Ave

Day: Saturday  
Date: 4/30/2022City: Doral  
Project #: FL22\_140190\_008**Summary**

Time	< 15	15 - 19	20 - 24	25 - 29	30 - 34	35 - 39	40 - 44	45 - 49	50 - 54	55 - 59	60 - 64	65 - 69	70 +	Total
00:00 AM	1	5	9	14	23	13	8	1	2	0	0	0	0	76
01:00	1	0	5	7	14	13	4	1	0	0	0	0	0	45
02:00	0	3	2	3	8	3	2	0	0	0	0	0	0	21
03:00	0	1	1	2	4	4	3	3	0	0	0	0	0	18
04:00	0	0	3	2	3	4	3	1	1	0	0	0	0	17
05:00	0	0	1	1	6	6	1	1	0	0	0	0	0	16
06:00	0	0	4	4	9	4	3	1	0	0	0	0	0	25
07:00	0	2	1	5	8	4	6	0	0	0	0	0	0	26
08:00	0	2	5	11	23	9	3	3	0	0	0	0	0	56
09:00	0	4	9	28	19	30	12	2	1	0	0	0	0	105
10:00	1	2	7	20	33	22	8	3	0	0	0	0	0	96
11:00	0	2	14	34	44	28	8	1	1	0	0	0	0	132
12:00 PM	0	1	14	36	45	28	13	5	1	0	0	0	0	143
13:00	0	3	16	32	50	21	10	2	0	0	0	0	0	134
14:00	0	4	12	35	36	33	13	1	1	0	0	0	0	135
15:00	0	3	8	24	41	38	18	2	0	0	0	0	0	134
16:00	2	2	12	26	51	29	16	4	1	0	0	0	0	143
17:00	0	11	17	27	43	32	11	3	2	0	0	0	0	146
18:00	4	6	20	41	53	25	9	1	1	0	0	0	0	160
19:00	0	7	17	32	54	31	7	2	0	0	0	0	0	150
20:00	0	3	7	34	46	22	16	2	0	0	0	0	0	130
21:00	0	1	7	29	51	29	9	1	0	0	0	0	0	127
22:00	0	1	7	28	44	25	8	3	2	0	0	0	0	118
23:00	0	4	13	19	34	16	3	3	1	0	0	0	0	93
<b>Totals</b>	<b>9</b>	<b>67</b>	<b>211</b>	<b>494</b>	<b>742</b>	<b>469</b>	<b>194</b>	<b>46</b>	<b>14</b>					<b>2246</b>
<b>% of Totals</b>	<b>0%</b>	<b>3%</b>	<b>9%</b>	<b>22%</b>	<b>33%</b>	<b>21%</b>	<b>9%</b>	<b>2%</b>	<b>1%</b>					<b>100%</b>

<b>AM Volumes</b>	3	21	61	131	194	140	61	17	5	0	0	0	0	633
<b>% AM</b>	0%	1%	3%	6%	9%	6%	3%	1%	0%					28%
<b>AM Peak Hour</b>			11:00	11:00	11:00	09:00	09:00	03:00						11:00
<b>Volume</b>	1	5	14	34	44	30	12	3	2					132
<b>PM Volumes</b>	6	46	150	363	548	329	133	29	9	0	0	0	0	1613
<b>% PM</b>	0%	2%	7%	16%	24%	15%	6%	1%	0%					72%
<b>PM Peak Hour</b>	18:00	17:00	18:00	18:00	19:00	15:00	15:00	12:00	17:00					18:00
<b>Volume</b>	4	11	20	41	54	38	18	5	2					160

Directional Peak Periods All Speeds	AM 7-9		NOON 12-2		PM 4-6		Off Peak Volumes	
	Volume	%	Volume	%	Volume	%	Volume	%
	82	↔ 4%	277	↔ 12%	289	↔ 13%	1598	↔ 71%

Street Name	Direction	Percentiles					
		15th	50th	Average	85th	95th	ADT
NW 88th St	Summary	26	32	32	39	44	2246

**VOLUME**

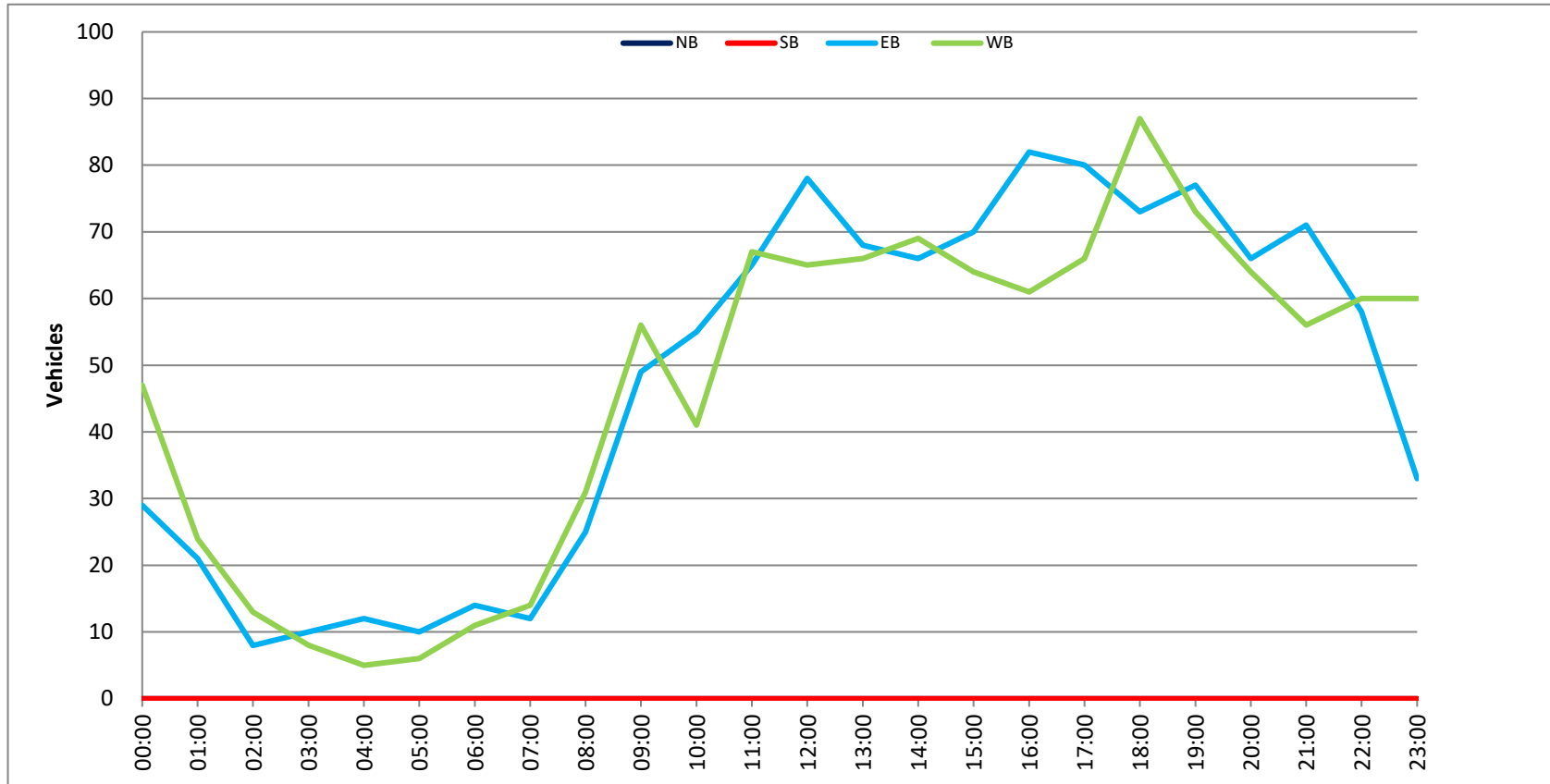
NW 88th St E/O NW 107th Ave

Day: Saturday  
 Date: 4/30/2022

City: Doral  
 Project #: FL22\_140190\_008

DAILY TOTALS					NB	SB	EB	WB	Total						
					0	0	1,132	1,114	2,246						
AM Period	NB	SB	EB	WB	TOTAL	PM Period	NB	SB	EB	WB	TOTAL				
00:00	0	0	6	14	20	12:00	0	0	21	7	28				
00:15	0	0	11	9	20	12:15	0	0	21	19	40				
00:30	0	0	8	13	21	12:30	0	0	20	18	38				
00:45	0	0	4	29	11	47	12:45	0	0	16	78	21	65	37	143
01:00	0	0	10	9	19	13:00	0	0	17	18	35				
01:15	0	0	6	6	12	13:15	0	0	17	10	27				
01:30	0	0	3	8	11	13:30	0	0	13	18	31				
01:45	0	0	2	21	1	24	13:45	0	0	21	68	20	66	41	134
02:00	0	0	1	6	7	14:00	0	0	15	15	30				
02:15	0	0	3	3	6	14:15	0	0	19	19	38				
02:30	0	0	2	1	3	14:30	0	0	17	18	35				
02:45	0	0	2	8	3	13	14:45	0	0	15	66	17	69	32	135
03:00	0	0	1	3	4	15:00	0	0	15	12	27				
03:15	0	0	5	3	8	15:15	0	0	21	17	38				
03:30	0	0	1	0	1	15:30	0	0	12	16	28				
03:45	0	0	3	10	2	8	15:45	0	0	22	70	19	64	41	134
04:00	0	0	2	0	2	16:00	0	0	19	20	39				
04:15	0	0	1	3	4	16:15	0	0	21	19	40				
04:30	0	0	5	0	5	16:30	0	0	18	13	31				
04:45	0	0	4	12	2	5	16:45	0	0	24	82	9	61	33	143
05:00	0	0	4	2	6	17:00	0	0	19	10	29				
05:15	0	0	2	1	3	17:15	0	0	18	21	39				
05:30	0	0	3	2	5	17:30	0	0	20	20	40				
05:45	0	0	1	10	1	6	17:45	0	0	23	80	15	66	38	146
06:00	0	0	2	3	5	18:00	0	0	19	33	52				
06:15	0	0	3	2	5	18:15	0	0	22	20	42				
06:30	0	0	5	3	8	18:30	0	0	13	18	31				
06:45	0	0	4	14	3	11	18:45	0	0	19	73	16	87	35	160
07:00	0	0	3	2	5	19:00	0	0	20	17	37				
07:15	0	0	2	1	3	19:15	0	0	22	22	44				
07:30	0	0	5	4	9	19:30	0	0	17	16	33				
07:45	0	0	2	12	7	14	19:45	0	0	18	77	18	73	36	150
08:00	0	0	2	7	9	20:00	0	0	24	17	41				
08:15	0	0	13	7	20	20:15	0	0	14	13	27				
08:30	0	0	6	9	15	20:30	0	0	14	18	32				
08:45	0	0	4	25	8	31	20:45	0	0	14	66	16	64	30	130
09:00	0	0	13	13	26	21:00	0	0	25	20	45				
09:15	0	0	10	18	28	21:15	0	0	15	7	22				
09:30	0	0	15	12	27	21:30	0	0	12	13	25				
09:45	0	0	11	49	13	56	21:45	0	0	19	71	16	56	35	127
10:00	0	0	9	10	19	22:00	0	0	18	15	33				
10:15	0	0	19	9	28	22:15	0	0	15	11	26				
10:30	0	0	14	10	24	22:30	0	0	15	16	31				
10:45	0	0	13	55	12	41	22:45	0	0	10	58	18	60	28	118
11:00	0	0	13	24	37	23:00	0	0	8	23	31				
11:15	0	0	21	14	35	23:15	0	0	10	17	27				
11:30	0	0	18	15	33	23:30	0	0	11	12	23				
11:45	0	0	13	65	14	67	23:45	0	0	4	33	8	60	12	93
<b>TOTALS</b>			310	323	633	<b>TOTALS</b>			822	791	1613				
<b>SPLIT %</b>			49.0%	51.0%	28.2%	<b>SPLIT %</b>			51.0%	49.0%	71.8%				

DAILY TOTALS					NB	SB	EB	WB	Total		
					0	0	1,132	1,114	2,246		
AM Peak Hour			11:45	11:00	11:45	PM Peak Hour			17:30	17:15	17:30
AM Pk Volume			75	67	133	PM Pk Volume			84	89	172
Pk Hr Factor			0.893	0.698	0.831	Pk Hr Factor			0.913	0.674	0.827
7 - 9 Volume	0	0	37	45	82	4 - 6 Volume	0	0	162	127	289
7 - 9 Peak Hour			08:00	08:00	08:00	4 - 6 Peak Hour			16:00	17:00	17:00
7 - 9 Pk Volume	0	0	25	31	56	4 - 6 Pk Volume	0	0	82	66	146
Pk Hr Factor	0.000	0.000	0.481	0.861	0.700	Pk Hr Factor	0.000	0.000	0.854	0.786	0.913









# SPEED

NW 88th St E/O NW 107th Ave

Day: Sunday  
Date: 5/1/2022

City: Doral  
Project #: FL22\_140190\_008e

**East Bound**

Time	< 15	15 - 19	20 - 24	25 - 29	30 - 34	35 - 39	40 - 44	45 - 49	50 - 54	55 - 59	60 - 64	65 - 69	70 +	Total
00:00 AM	0	1	2	2	6	2	9	0	1	0	0	0	0	23
01:00	0	1	2	2	4	5	1	0	0	0	0	0	0	15
02:00	0	0	2	1	1	6	1	0	0	0	0	0	0	11
03:00	0	0	0	0	1	1	1	0	0	0	0	0	0	3
04:00	0	1	2	1	1	3	1	0	0	0	0	0	0	9
05:00	0	0	0	2	1	1	4	1	0	0	0	0	0	9
06:00	0	0	0	3	6	4	1	0	0	0	0	0	0	14
07:00	0	0	2	2	4	3	0	0	0	0	0	0	0	11
08:00	0	0	4	5	6	4	1	1	0	0	0	0	0	21
09:00	1	1	7	3	8	11	2	3	1	0	0	0	0	37
10:00	0	0	2	9	13	8	4	0	1	0	0	0	0	37
11:00	0	0	8	11	18	12	7	2	1	0	0	0	0	59
12:00 PM	1	1	10	13	18	12	12	3	0	0	0	0	0	70
13:00	0	1	3	17	23	13	7	1	1	0	0	0	0	66
14:00	1	2	16	14	18	25	6	1	0	0	0	0	0	83
15:00	0	1	11	20	24	23	6	3	0	0	0	0	0	88
16:00	0	3	8	17	24	9	6	1	0	0	0	0	0	68
17:00	1	0	11	19	25	15	5	2	1	0	0	0	0	79
18:00	0	2	10	21	15	20	3	3	1	0	0	0	0	75
19:00	2	2	9	21	21	16	11	1	0	0	0	0	0	83
20:00	0	3	2	14	24	22	2	3	0	0	0	0	0	70
21:00	0	2	3	11	18	13	9	1	1	0	0	0	0	58
22:00	0	0	6	6	9	12	3	3	0	0	0	0	0	39
23:00	0	1	2	9	12	4	4	0	1	0	0	0	0	33
<b>Totals</b>	<b>6</b>	<b>22</b>	<b>122</b>	<b>223</b>	<b>300</b>	<b>244</b>	<b>106</b>	<b>29</b>	<b>9</b>					<b>1061</b>
<b>% of Totals</b>	<b>1%</b>	<b>2%</b>	<b>11%</b>	<b>21%</b>	<b>28%</b>	<b>23%</b>	<b>10%</b>	<b>3%</b>	<b>1%</b>					<b>100%</b>

<b>AM Volumes</b>	1	4	31	41	69	60	32	7	4	0	0	0	0	249
<b>% AM</b>	0%	0%	3%	4%	7%	6%	3%	1%	0%					23%
<b>AM Peak Hour</b>	09:00		11:00	11:00	11:00	11:00		09:00						11:00
<b>Volume</b>	1	1	8	11	18	12	9	3	1					59
<b>PM Volumes</b>	5	18	91	182	231	184	74	22	5	0	0	0	0	812
<b>% PM</b>	0%	2%	9%	17%	22%	17%	7%	2%	0%					77%
<b>PM Peak Hour</b>	19:00	16:00	14:00	18:00	17:00	14:00	12:00	12:00	13:00					15:00
<b>Volume</b>	2	3	16	21	25	25	12	3	1					88

Directional Peak Periods All Speeds	AM 7-9		NOON 12-2		PM 4-6		Off Peak Volumes	
	Volume	%	Volume	%	Volume	%	Volume	%
	32	↔ 3%	136	↔ 13%	147	↔ 14%	746	↔ 70%

Street Name	Direction	Percentiles					
		15th	50th	Average	85th	95th	ADT
NW 88th St	East Bound	25	33	33	40	44	1061
NW 88th St	West Bound	24	31	31	38	42	1043

**SPEED**

NW 88th St E/O NW 107th Ave

Day: Sunday  
Date: 5/1/2022City: Doral  
Project #: FL22\_140190\_008w**West Bound**

Time	< 15	15 - 19	20 - 24	25 - 29	30 - 34	35 - 39	40 - 44	45 - 49	50 - 54	55 - 59	60 - 64	65 - 69	70 +	Total
00:00 AM	0	1	7	11	8	5	3	1	1	0	0	0	0	37
01:00	0	1	3	6	7	4	1	1	1	0	0	0	0	24
02:00	0	0	2	4	2	2	0	0	0	0	0	0	0	10
03:00	0	0	0	2	5	1	3	0	0	0	0	0	0	11
04:00	0	1	1	0	2	3	0	0	0	0	0	0	0	7
05:00	0	0	1	3	1	2	1	1	0	0	0	0	0	9
06:00	0	0	0	3	1	3	3	0	0	0	0	0	0	10
07:00	0	0	0	2	5	5	1	0	0	0	0	0	0	13
08:00	0	0	3	5	9	3	1	1	0	0	0	0	0	22
09:00	0	0	3	10	16	6	1	1	0	0	0	0	0	37
10:00	0	1	2	6	20	5	1	2	0	0	0	0	0	37
11:00	0	2	9	20	16	15	2	0	0	0	0	0	0	64
12:00 PM	0	1	4	12	19	12	7	2	0	0	0	0	0	57
13:00	0	2	17	12	21	14	9	0	1	0	0	0	0	76
14:00	2	2	9	17	28	15	4	1	0	0	0	0	0	78
15:00	0	0	9	19	16	15	0	1	0	0	0	0	0	60
16:00	0	2	13	16	17	16	3	0	0	0	0	0	0	67
17:00	0	3	5	20	14	11	1	0	0	0	0	0	0	54
18:00	2	10	18	23	31	5	5	1	1	0	0	0	0	96
19:00	1	5	13	28	15	8	2	0	0	0	0	0	0	72
20:00	0	2	12	25	20	10	0	0	0	0	0	0	0	69
21:00	0	1	8	22	23	8	5	1	0	0	0	0	0	68
22:00	0	1	5	7	7	10	4	0	0	0	0	0	0	34
23:00	1	1	12	8	5	4	0	0	0	0	0	0	0	31
<b>Totals</b>	<b>6</b>	<b>36</b>	<b>156</b>	<b>281</b>	<b>308</b>	<b>182</b>	<b>57</b>	<b>13</b>	<b>4</b>					<b>1043</b>
<b>% of Totals</b>	<b>1%</b>	<b>3%</b>	<b>15%</b>	<b>27%</b>	<b>30%</b>	<b>17%</b>	<b>5%</b>	<b>1%</b>	<b>0%</b>					<b>100%</b>

<b>AM Volumes</b>	0	6	31	72	92	54	17	7	2	0	0	0	0	281			
<b>% AM</b>		1%	3%	7%	9%	5%	2%	1%	0%					27%			
<b>AM Peak Hour</b>		11:00	11:00	11:00	10:00	11:00		10:00						11:00			
<b>Volume</b>		2	9	20	20	15	3	2	1					64			
<b>PM Volumes</b>	6	30	125	209	216	128	40	6	2	0	0	0	0	762			
<b>% PM</b>	1%	3%	12%	20%	21%	12%	4%	1%	0%					73%			
<b>PM Peak Hour</b>	14:00	18:00	18:00	19:00	18:00	16:00	13:00	12:00	13:00					18:00			
<b>Volume</b>	2	10	18	28	31	16	9	2	1					96			
<b>Directional Peak Periods</b>			<b>AM 7-9</b>				<b>NOON 12-2</b>				<b>PM 4-6</b>		<b>Off Peak Volumes</b>				
<b>All Speeds</b>			Volume			%	Volume			%	Volume			%	Volume		
			35	↔		3%	133	↔		13%	121	↔		12%	754	↔	

Street Name	Direction	Percentiles					
		15th	50th	Average	85th	95th	ADT
NW 88th St	East Bound	25	33	33	40	44	1061
NW 88th St	West Bound	24	31	31	38	42	1043

**SPEED**

NW 88th St E/O NW 107th Ave

Day: Sunday  
Date: 5/1/2022City: Doral  
Project #: FL22\_140190\_008**Summary**

Time	< 15	15 - 19	20 - 24	25 - 29	30 - 34	35 - 39	40 - 44	45 - 49	50 - 54	55 - 59	60 - 64	65 - 69	70 +	Total
00:00 AM	0	2	9	13	14	7	12	1	2	0	0	0	0	60
01:00	0	2	5	8	11	9	2	1	1	0	0	0	0	39
02:00	0	0	4	5	3	8	1	0	0	0	0	0	0	21
03:00	0	0	0	2	6	2	4	0	0	0	0	0	0	14
04:00	0	2	3	1	3	6	1	0	0	0	0	0	0	16
05:00	0	0	1	5	2	3	5	2	0	0	0	0	0	18
06:00	0	0	0	6	7	7	4	0	0	0	0	0	0	24
07:00	0	0	2	4	9	8	1	0	0	0	0	0	0	24
08:00	0	0	7	10	15	7	2	2	0	0	0	0	0	43
09:00	1	1	10	13	24	17	3	4	1	0	0	0	0	74
10:00	0	1	4	15	33	13	5	2	1	0	0	0	0	74
11:00	0	2	17	31	34	27	9	2	1	0	0	0	0	123
12:00 PM	1	2	14	25	37	24	19	5	0	0	0	0	0	127
13:00	0	3	20	29	44	27	16	1	2	0	0	0	0	142
14:00	3	4	25	31	46	40	10	2	0	0	0	0	0	161
15:00	0	1	20	39	40	38	6	4	0	0	0	0	0	148
16:00	0	5	21	33	41	25	9	1	0	0	0	0	0	135
17:00	1	3	16	39	39	26	6	2	1	0	0	0	0	133
18:00	2	12	28	44	46	25	8	4	2	0	0	0	0	171
19:00	3	7	22	49	36	24	13	1	0	0	0	0	0	155
20:00	0	5	14	39	44	32	2	3	0	0	0	0	0	139
21:00	0	3	11	33	41	21	14	2	1	0	0	0	0	126
22:00	0	1	11	13	16	22	7	3	0	0	0	0	0	73
23:00	1	2	14	17	17	8	4	0	1	0	0	0	0	64
<b>Totals</b>	<b>12</b>	<b>58</b>	<b>278</b>	<b>504</b>	<b>608</b>	<b>426</b>	<b>163</b>	<b>42</b>	<b>13</b>					<b>2104</b>
<b>% of Totals</b>	<b>1%</b>	<b>3%</b>	<b>13%</b>	<b>24%</b>	<b>29%</b>	<b>20%</b>	<b>8%</b>	<b>2%</b>	<b>1%</b>					<b>100%</b>

<b>AM Volumes</b>	1	10	62	113	161	114	49	14	6	0	0	0	0	530
<b>% AM</b>	0%	0%	3%	5%	8%	5%	2%	1%	0%					25%
<b>AM Peak Hour</b>	09:00		11:00	11:00	11:00	11:00		09:00						11:00
<b>Volume</b>	1	2	17	31	34	27	12	4	2					123
<b>PM Volumes</b>	11	48	216	391	447	312	114	28	7	0	0	0	0	1574
<b>% PM</b>	1%	2%	10%	19%	21%	15%	5%	1%	0%					75%
<b>PM Peak Hour</b>	14:00	18:00	18:00	19:00	14:00	14:00	12:00	12:00	13:00					18:00
<b>Volume</b>	3	12	28	49	46	40	19	5	2					171
<b>Directional Peak Periods</b>			<b>AM 7-9</b>				<b>NOON 12-2</b>				<b>PM 4-6</b>		<b>Off Peak Volumes</b>	
<b>All Speeds</b>			Volume		%	Volume		%	Volume		%	Volume		%
			67	↔	3%	269	↔	13%	268	↔	13%	1500	↔	71%

Street Name	Direction	Percentiles					
		15th	50th	Average	85th	95th	ADT
NW 88th St	Summary	24	32	32	39	43	2104

**VOLUME**

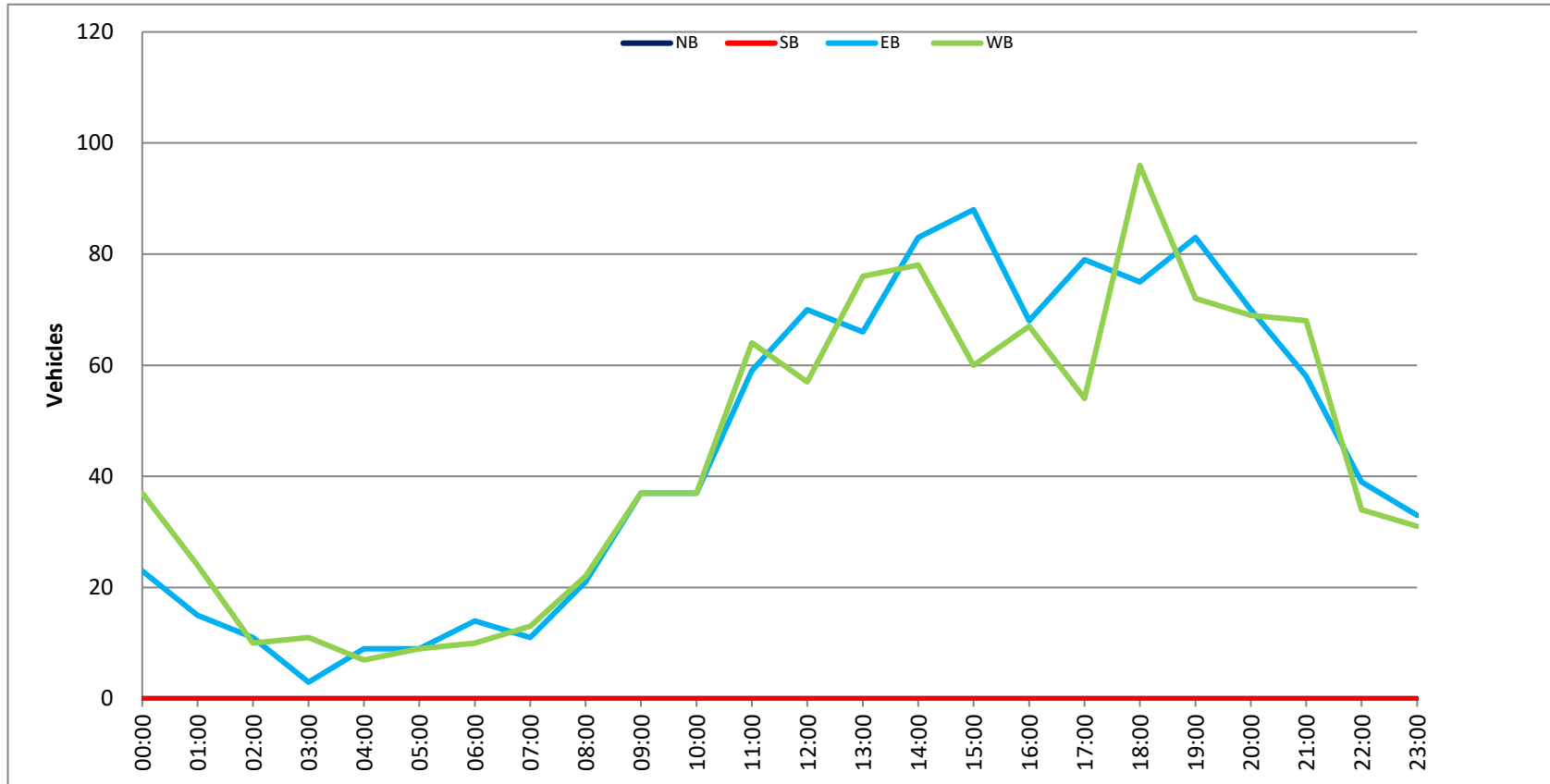
NW 88th St E/O NW 107th Ave

Day: Sunday  
 Date: 5/1/2022

City: Doral  
 Project #: FL22\_140190\_008

DAILY TOTALS					NB	SB	EB	WB	Total		
					0	0	1,061	1,043	2,104		
AM Period	NB	SB	EB	WB	TOTAL	PM Period	NB	SB	EB	WB	TOTAL
00:00	0	0	3	4	7	12:00	0	0	17	16	33
00:15	0	0	7	11	18	12:15	0	0	20	12	32
00:30	0	0	5	16	21	12:30	0	0	12	15	27
00:45	0	0	8	23	31	12:45	0	0	21	70	91
01:00	0	0	7	3	10	13:00	0	0	19	15	34
01:15	0	0	3	10	13	13:15	0	0	16	21	37
01:30	0	0	3	6	9	13:30	0	0	18	23	41
01:45	0	0	2	15	17	13:45	0	0	13	66	79
02:00	0	0	0	2	2	14:00	0	0	21	18	39
02:15	0	0	5	6	11	14:15	0	0	22	14	36
02:30	0	0	1	1	2	14:30	0	0	23	24	47
02:45	0	0	5	11	16	14:45	0	0	17	83	100
03:00	0	0	0	3	3	15:00	0	0	25	12	37
03:15	0	0	2	3	5	15:15	0	0	17	18	35
03:30	0	0	1	1	2	15:30	0	0	27	14	41
03:45	0	0	0	3	3	15:45	0	0	19	88	107
04:00	0	0	3	2	5	16:00	0	0	19	18	37
04:15	0	0	1	0	1	16:15	0	0	18	11	29
04:30	0	0	5	1	6	16:30	0	0	14	17	31
04:45	0	0	0	9	9	16:45	0	0	17	68	85
05:00	0	0	3	1	4	17:00	0	0	18	16	34
05:15	0	0	1	4	5	17:15	0	0	18	15	33
05:30	0	0	2	1	3	17:30	0	0	20	12	32
05:45	0	0	3	9	12	17:45	0	0	23	79	102
06:00	0	0	2	3	5	18:00	0	0	22	30	52
06:15	0	0	2	2	4	18:15	0	0	20	25	45
06:30	0	0	6	2	8	18:30	0	0	22	26	48
06:45	0	0	4	14	18	18:45	0	0	11	75	86
07:00	0	0	4	1	5	19:00	0	0	20	13	33
07:15	0	0	1	4	5	19:15	0	0	26	16	42
07:30	0	0	5	2	7	19:30	0	0	13	28	41
07:45	0	0	1	11	12	19:45	0	0	24	83	107
08:00	0	0	4	5	9	20:00	0	0	19	15	34
08:15	0	0	6	7	13	20:15	0	0	17	24	41
08:30	0	0	6	6	12	20:30	0	0	17	13	30
08:45	0	0	5	21	26	20:45	0	0	17	70	87
09:00	0	0	10	6	16	21:00	0	0	14	13	27
09:15	0	0	5	10	15	21:15	0	0	9	11	20
09:30	0	0	9	10	19	21:30	0	0	19	20	39
09:45	0	0	13	37	50	21:45	0	0	16	58	74
10:00	0	0	11	7	18	22:00	0	0	7	9	16
10:15	0	0	5	13	18	22:15	0	0	11	4	15
10:30	0	0	14	10	24	22:30	0	0	13	11	24
10:45	0	0	7	37	44	22:45	0	0	8	39	47
11:00	0	0	5	15	20	23:00	0	0	10	9	19
11:15	0	0	18	19	37	23:15	0	0	12	4	16
11:30	0	0	17	9	26	23:30	0	0	6	12	18
11:45	0	0	19	59	78	23:45	0	0	5	33	38
<b>TOTALS</b>			249	281	530	<b>TOTALS</b>			812	762	1574
<b>SPLIT %</b>			47.0%	53.0%	25.2%	<b>SPLIT %</b>			51.6%	48.4%	74.8%

DAILY TOTALS					NB	SB	EB	WB	Total		
					0	0	1,061	1,043	2,104		
AM Peak Hour			11:30	11:15	11:15	PM Peak Hour			15:00	18:00	17:45
AM Pk Volume			73	65	136	PM Pk Volume			88	96	179
Pk Hr Factor			0.913	0.774	0.850	Pk Hr Factor			0.815	0.800	0.861
7 - 9 Volume	0	0	32	35	67	4 - 6 Volume	0	0	147	121	268
7 - 9 Peak Hour			08:00	07:45	08:00	4 - 6 Peak Hour			17:00	16:30	16:45
7 - 9 Pk Volume	0	0	21	24	43	4 - 6 Pk Volume	0	0	79	69	137
Pk Hr Factor	0.000	0.000	0.875	0.857	0.827	Pk Hr Factor	0.000	0.000	0.859	0.821	0.901









**SPEED**

NW 88th St E/O NW 107th Ave

Day: Monday  
Date: 5/2/2022City: Doral  
Project #: FL22\_140190\_008e**East Bound**

Time	< 15	15 - 19	20 - 24	25 - 29	30 - 34	35 - 39	40 - 44	45 - 49	50 - 54	55 - 59	60 - 64	65 - 69	70 +	Total
00:00 AM	0	0	0	0	1	5	0	2	0	0	0	0	0	8
01:00	0	0	1	0	0	2	1	1	0	0	0	0	0	5
02:00	0	0	0	1	1	0	1	1	0	0	0	0	0	4
03:00	0	0	0	1	1	0	1	0	0	0	0	0	0	3
04:00	0	1	0	2	2	0	1	1	0	0	0	0	0	7
05:00	0	0	0	2	2	2	1	0	0	0	0	0	0	7
06:00	0	0	1	4	9	9	3	0	0	0	0	0	0	26
07:00	0	3	10	37	43	17	5	0	1	0	0	0	0	116
08:00	0	1	11	21	35	23	7	5	1	0	0	0	0	104
09:00	1	1	4	13	23	15	5	3	0	0	0	0	0	65
10:00	1	0	6	14	13	9	7	1	1	0	0	0	0	52
11:00	0	1	4	4	9	14	12	1	1	0	0	0	0	46
12:00 PM	0	1	1	14	23	9	3	3	0	0	0	0	0	54
13:00	0	4	3	10	13	18	4	1	1	0	0	0	0	54
14:00	0	10	14	26	27	28	10	0	0	0	0	0	0	115
15:00	0	1	6	16	24	26	18	6	0	0	0	0	0	97
16:00	0	0	6	14	24	29	10	5	0	0	0	0	0	88
17:00	0	2	8	16	26	16	6	1	0	0	0	0	0	75
18:00	1	4	7	25	33	16	7	3	0	0	0	0	0	96
19:00	0	3	10	29	23	11	4	6	1	0	0	0	0	87
20:00	0	1	6	15	34	23	4	0	0	0	0	0	0	83
21:00	0	1	5	13	18	13	5	1	1	0	0	0	0	57
22:00	0	0	3	11	10	9	5	0	0	0	0	0	0	38
23:00	0	1	3	5	3	4	1	0	0	0	0	0	0	18
<b>Totals</b>	<b>3</b>	<b>35</b>	<b>109</b>	<b>293</b>	<b>397</b>	<b>298</b>	<b>121</b>	<b>42</b>	<b>7</b>					<b>1305</b>
<b>% of Totals</b>	<b>0%</b>	<b>3%</b>	<b>8%</b>	<b>22%</b>	<b>30%</b>	<b>23%</b>	<b>9%</b>	<b>3%</b>	<b>1%</b>					<b>100%</b>

<b>AM Volumes</b>	2	7	37	99	139	96	44	15	4	0	0	0	0	443
<b>% AM</b>	0%	1%	3%	8%	11%	7%	3%	1%	0%					34%
<b>AM Peak Hour</b>	09:00	07:00	08:00	07:00	07:00	08:00	11:00	08:00	07:00					07:00
<b>Volume</b>	1	3	11	37	43	23	12	5	1					116
<b>PM Volumes</b>	1	28	72	194	258	202	77	27	3	0	0	0	0	862
<b>% PM</b>	0%	2%	6%	15%	20%	15%	6%	2%	0%					66%
<b>PM Peak Hour</b>	18:00	14:00	14:00	19:00	20:00	16:00	15:00	15:00	13:00					14:00
<b>Volume</b>	1	10	14	29	34	29	18	6	1					115
<b>Directional Peak Periods</b>			<b>AM 7-9</b>				<b>NOON 12-2</b>			<b>PM 4-6</b>			<b>Off Peak Volumes</b>	
<b>All Speeds</b>			Volume		%	Volume		%	Volume		%	Volume		%
			220	↔	17%	108	↔	8%	163	↔	12%	814	↔	62%

Street Name	Direction	Percentiles					
		15th	50th	Average	85th	95th	ADT
NW 88th St	East Bound	26	33	33	40	44	1305
NW 88th St	West Bound	25	32	31	38	42	1471

# SPEED

NW 88th St E/O NW 107th Ave

Day: Monday  
Date: 5/2/2022

City: Doral  
Project #: FL22\_140190\_008w

## West Bound

Time	< 15	15 - 19	20 - 24	25 - 29	30 - 34	35 - 39	40 - 44	45 - 49	50 - 54	55 - 59	60 - 64	65 - 69	70 +	Total
00:00 AM	0	0	1	2	5	4	1	0	0	0	0	0	0	13
01:00	0	0	0	1	5	2	1	0	0	0	0	0	0	9
02:00	0	0	0	0	2	1	0	0	0	0	0	0	0	3
03:00	0	0	1	0	1	0	2	0	1	0	0	0	0	5
04:00	0	0	0	0	2	3	2	0	0	0	0	0	0	7
05:00	0	0	0	2	6	3	3	0	0	0	0	0	0	14
06:00	0	0	4	10	9	3	1	3	1	0	0	0	0	31
07:00	0	2	22	54	60	42	17	1	1	0	0	0	0	199
08:00	2	3	7	21	49	27	10	2	0	0	0	0	0	121
09:00	1	1	6	8	17	10	9	0	0	0	0	0	0	52
10:00	0	2	8	13	18	11	3	0	0	0	0	0	0	55
11:00	1	2	8	9	25	16	1	1	0	0	0	0	0	63
12:00 PM	0	4	5	12	10	14	6	1	0	0	0	0	0	52
13:00	0	2	10	16	22	16	2	1	0	0	0	0	0	69
14:00	1	9	23	35	23	10	9	1	0	0	0	0	0	111
15:00	0	3	10	19	29	18	9	2	1	0	0	0	0	91
16:00	0	1	5	14	22	18	6	2	0	0	0	0	0	68
17:00	0	3	6	25	34	21	5	1	0	0	0	0	0	95
18:00	2	3	17	27	37	18	4	1	0	0	0	0	0	109
19:00	1	5	15	32	28	12	5	0	0	0	0	0	0	98
20:00	1	1	13	27	24	20	0	0	0	0	0	0	0	86
21:00	0	2	6	25	23	9	3	2	0	0	0	0	0	70
22:00	0	2	3	12	10	5	1	0	1	0	0	0	0	34
23:00	0	0	2	4	5	4	1	0	0	0	0	0	0	16
<b>Totals</b>	<b>9</b>	<b>45</b>	<b>172</b>	<b>368</b>	<b>466</b>	<b>287</b>	<b>101</b>	<b>18</b>	<b>5</b>					<b>1471</b>
<b>% of Totals</b>	<b>1%</b>	<b>3%</b>	<b>12%</b>	<b>25%</b>	<b>32%</b>	<b>20%</b>	<b>7%</b>	<b>1%</b>	<b>0%</b>					<b>100%</b>

<b>AM Volumes</b>	4	10	57	120	199	122	50	7	3	0	0	0	0	572
<b>% AM</b>	0%	1%	4%	8%	14%	8%	3%	0%	0%					39%
<b>AM Peak Hour</b>	08:00	08:00	07:00	07:00	07:00	07:00	07:00	06:00	03:00					07:00
<b>Volume</b>	2	3	22	54	60	42	17	3	1					199
<b>PM Volumes</b>	5	35	115	248	267	165	51	11	2	0	0	0	0	899
<b>% PM</b>	0%	2%	8%	17%	18%	11%	3%	1%	0%					61%
<b>PM Peak Hour</b>	18:00	14:00	14:00	14:00	18:00	17:00	14:00	15:00	15:00					14:00
<b>Volume</b>	2	9	23	35	37	21	9	2	1					111

Directional Peak Periods All Speeds	AM 7-9		NOON 12-2		PM 4-6		Off Peak Volumes	
	Volume	%	Volume	%	Volume	%	Volume	%
	320	↔ 22%	121	↔ 8%	163	↔ 11%	867	↔ 59%

Street Name	Direction	Percentiles					ADT
		15th	50th	Average	85th	95th	
NW 88th St	East Bound	26	33	33	40	44	1305
NW 88th St	West Bound	25	32	31	38	42	1471

**SPEED**

NW 88th St E/O NW 107th Ave

Day: Monday  
Date: 5/2/2022City: Doral  
Project #: FL22\_140190\_008**Summary**

Time	< 15	15 - 19	20 - 24	25 - 29	30 - 34	35 - 39	40 - 44	45 - 49	50 - 54	55 - 59	60 - 64	65 - 69	70 +	Total
00:00 AM	0	0	1	2	6	9	1	2	0	0	0	0	0	21
01:00	0	0	1	1	5	4	2	1	0	0	0	0	0	14
02:00	0	0	0	1	3	1	1	1	0	0	0	0	0	7
03:00	0	0	1	1	2	0	3	0	1	0	0	0	0	8
04:00	0	1	0	2	4	3	3	1	0	0	0	0	0	14
05:00	0	0	0	4	8	5	4	0	0	0	0	0	0	21
06:00	0	0	5	14	18	12	4	3	1	0	0	0	0	57
07:00	0	5	32	91	103	59	22	1	2	0	0	0	0	315
08:00	2	4	18	42	84	50	17	7	1	0	0	0	0	225
09:00	2	2	10	21	40	25	14	3	0	0	0	0	0	117
10:00	1	2	14	27	31	20	10	1	1	0	0	0	0	107
11:00	1	3	12	13	34	30	13	2	1	0	0	0	0	109
12:00 PM	0	5	6	26	33	23	9	4	0	0	0	0	0	106
13:00	0	6	13	26	35	34	6	2	1	0	0	0	0	123
14:00	1	19	37	61	50	38	19	1	0	0	0	0	0	226
15:00	0	4	16	35	53	44	27	8	1	0	0	0	0	188
16:00	0	1	11	28	46	47	16	7	0	0	0	0	0	156
17:00	0	5	14	41	60	37	11	2	0	0	0	0	0	170
18:00	3	7	24	52	70	34	11	4	0	0	0	0	0	205
19:00	1	8	25	61	51	23	9	6	1	0	0	0	0	185
20:00	1	2	19	42	58	43	4	0	0	0	0	0	0	169
21:00	0	3	11	38	41	22	8	3	1	0	0	0	0	127
22:00	0	2	6	23	20	14	6	0	1	0	0	0	0	72
23:00	0	1	5	9	8	8	2	1	0	0	0	0	0	34
<b>Totals</b>	<b>12</b>	<b>80</b>	<b>281</b>	<b>661</b>	<b>863</b>	<b>585</b>	<b>222</b>	<b>60</b>	<b>12</b>					<b>2776</b>
<b>% of Totals</b>	<b>0%</b>	<b>3%</b>	<b>10%</b>	<b>24%</b>	<b>31%</b>	<b>21%</b>	<b>8%</b>	<b>2%</b>	<b>0%</b>					<b>100%</b>

<b>AM Volumes</b>	6	17	94	219	338	218	94	22	7	0	0	0	0	1015
<b>% AM</b>	0%	1%	3%	8%	12%	8%	3%	1%	0%					37%
<b>AM Peak Hour</b>	08:00	07:00	07:00	07:00	07:00	07:00	07:00	08:00	07:00					07:00
<b>Volume</b>	2	5	32	91	103	59	22	7	2					315
<b>PM Volumes</b>	6	63	187	442	525	367	128	38	5	0	0	0	0	1761
<b>% PM</b>	0%	2%	7%	16%	19%	13%	5%	1%	0%					63%
<b>PM Peak Hour</b>	18:00	14:00	14:00	14:00	18:00	16:00	15:00	15:00	13:00					14:00
<b>Volume</b>	3	19	37	61	70	47	27	8	1					226
<b>Directional Peak Periods All Speeds</b>	<b>AM 7-9</b>		<b>NOON 12-2</b>		<b>PM 4-6</b>		<b>Off Peak Volumes</b>							
	Volume	%	Volume	%	Volume	%	Volume	%						
	540	↔ 19%	229	↔ 8%	326	↔ 12%	1681	↔ 61%						

Street Name	Direction	Percentiles					
		15th	50th	Average	85th	95th	ADT
NW 88th St	Summary	25	32	32	39	43	2776

**VOLUME**

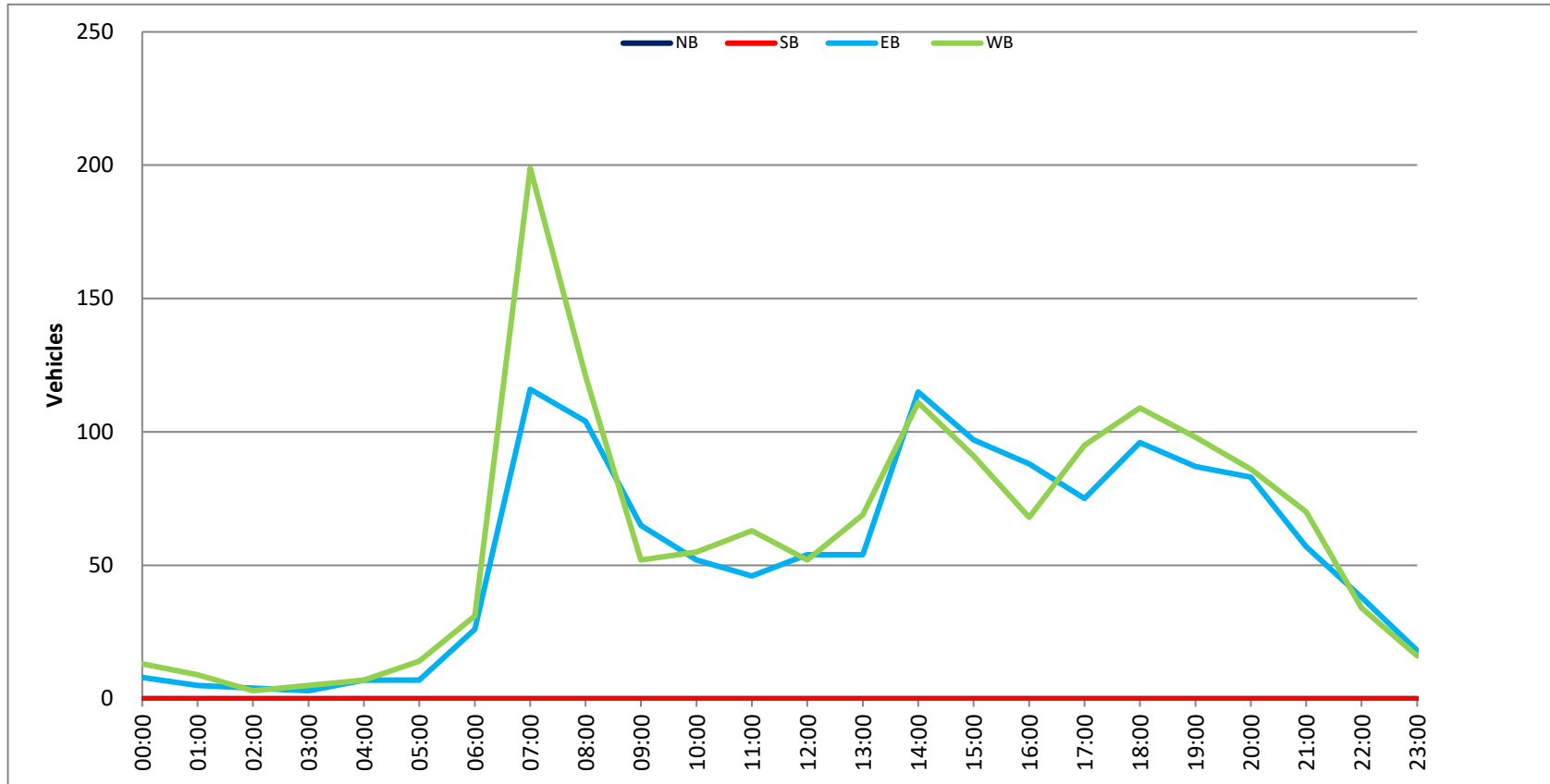
NW 88th St E/O NW 107th Ave

Day: Monday  
 Date: 5/2/2022

City: Doral  
 Project #: FL22\_140190\_008

DAILY TOTALS					NB	SB	EB	WB	Total					
					0	0	1,305	1,471	2,776					
AM Period	NB	SB	EB	WB	TOTAL	PM Period	NB	SB	EB	WB	TOTAL			
00:00	0	0	2	5	7	12:00	0	0	11	8	19			
00:15	0	0	1	4	5	12:15	0	0	19	16	35			
00:30	0	0	3	2	5	12:30	0	0	12	11	23			
00:45	0	0	2	8	13	12:45	0	0	12	54	17	52	29	106
01:00	0	0	0	3	3	13:00	0	0	14	13	27			
01:15	0	0	1	4	5	13:15	0	0	10	10	20			
01:30	0	0	2	2	4	13:30	0	0	16	20	36			
01:45	0	0	2	5	9	13:45	0	0	14	54	26	69	40	123
02:00	0	0	3	0	3	14:00	0	0	11	23	34			
02:15	0	0	0	2	2	14:15	0	0	35	34	69			
02:30	0	0	0	1	1	14:30	0	0	45	35	80			
02:45	0	0	1	4	3	14:45	0	0	24	115	19	111	43	226
03:00	0	0	0	3	3	15:00	0	0	23	28	51			
03:15	0	0	1	0	1	15:15	0	0	30	23	53			
03:30	0	0	0	1	1	15:30	0	0	23	17	40			
03:45	0	0	2	3	5	15:45	0	0	21	97	23	91	44	188
04:00	0	0	1	1	2	16:00	0	0	24	13	37			
04:15	0	0	1	0	1	16:15	0	0	27	22	49			
04:30	0	0	3	3	6	16:30	0	0	18	13	31			
04:45	0	0	2	7	3	16:45	0	0	19	88	20	68	39	156
05:00	0	0	2	2	4	17:00	0	0	18	24	42			
05:15	0	0	1	5	6	17:15	0	0	21	22	43			
05:30	0	0	1	4	5	17:30	0	0	17	25	42			
05:45	0	0	3	7	3	17:45	0	0	19	75	24	95	43	170
06:00	0	0	3	3	6	18:00	0	0	21	21	42			
06:15	0	0	4	2	6	18:15	0	0	27	19	46			
06:30	0	0	12	11	23	18:30	0	0	24	38	62			
06:45	0	0	7	26	15	18:45	0	0	24	96	31	109	55	205
07:00	0	0	41	76	117	19:00	0	0	24	24	48			
07:15	0	0	39	37	76	19:15	0	0	24	26	50			
07:30	0	0	17	42	59	19:30	0	0	20	19	39			
07:45	0	0	19	116	44	19:45	0	0	19	87	29	98	48	185
08:00	0	0	30	47	77	20:00	0	0	21	21	42			
08:15	0	0	26	36	62	20:15	0	0	23	22	45			
08:30	0	0	27	20	47	20:30	0	0	20	19	39			
08:45	0	0	21	104	18	20:45	0	0	19	83	24	86	43	169
09:00	0	0	12	10	22	21:00	0	0	19	16	35			
09:15	0	0	17	18	35	21:15	0	0	19	25	44			
09:30	0	0	16	6	22	21:30	0	0	14	22	36			
09:45	0	0	20	65	18	21:45	0	0	5	57	7	70	12	127
10:00	0	0	12	18	30	22:00	0	0	16	9	25			
10:15	0	0	13	4	17	22:15	0	0	13	14	27			
10:30	0	0	15	16	31	22:30	0	0	6	6	12			
10:45	0	0	12	52	17	22:45	0	0	3	38	5	34	8	72
11:00	0	0	9	20	29	23:00	0	0	5	3	8			
11:15	0	0	12	11	23	23:15	0	0	3	6	9			
11:30	0	0	17	13	30	23:30	0	0	7	2	9			
11:45	0	0	8	46	19	23:45	0	0	3	18	5	16	8	34
<b>TOTALS</b>			443	572	1015	<b>TOTALS</b>			862	899	1761			
<b>SPLIT %</b>			43.6%	56.4%	36.6%	<b>SPLIT %</b>			48.9%	51.1%	63.4%			

DAILY TOTALS					NB	SB	EB	WB	Total		
					0	0	1,305	1,471	2,776		
AM Peak Hour			07:00	07:00	07:00	PM Peak Hour			14:15	18:30	14:15
AM Pk Volume			116	199	315	PM Pk Volume			127	119	243
Pk Hr Factor			0.707	0.655	0.673	Pk Hr Factor			0.706	0.783	0.759
7 - 9 Volume	0	0	220	320	540	4 - 6 Volume	0	0	163	163	326
7 - 9 Peak Hour			07:00	07:00	07:00	4 - 6 Peak Hour			16:00	17:00	17:00
7 - 9 Pk Volume	0	0	116	199	315	4 - 6 Pk Volume	0	0	88	95	170
Pk Hr Factor	0.000	0.000	0.707	0.655	0.673	Pk Hr Factor	0.000	0.000	0.815	0.950	0.988



NW 88th St W/O NW 102nd Ave





SPEED

NW 88th St W/O NW 102nd Ave

Day: Tuesday  
Date: 4/26/2022

City: Doral  
Project #: FL22\_140190\_009

Summary

Table with columns: Time, < 15, 15 - 19, 20 - 24, 25 - 29, 30 - 34, 35 - 39, 40 - 44, 45 - 49, 50 - 54, 55 - 59, 60 - 64, 65 - 69, 70+, Total. Rows include time intervals from 00:00 AM to 23:45.

Summary statistics table including AM Volumes, PM Volumes, Directional Peak Periods (AM 7-9, NOON 12-2, PM 4-6, Off Peak Volumes), and Percentiles (15th, 50th, Average, 85th, 95th, ADT).

**SPEED**

NW 88th St W/O NW 102nd Ave

Day: Tuesday  
Date: 4/26/2022City: Doral  
Project #: FL22\_140190\_009e**East Bound**

Time	< 15	15 - 19	20 - 24	25 - 29	30 - 34	35 - 39	40 - 44	45 - 49	50 - 54	55 - 59	60 - 64	65 - 69	70 +	Total
00:00 AM	0	0	0	2	1	1	0	0	0	0	0	0	0	4
01:00	0	0	0	0	2	0	0	0	0	0	0	0	0	2
02:00	0	0	1	0	2	0	0	0	0	0	0	0	0	3
03:00	0	0	0	1	0	0	0	0	0	0	0	0	0	1
04:00	0	0	0	1	1	0	0	0	0	0	0	0	0	2
05:00	0	1	1	3	4	0	1	0	0	0	0	0	0	10
06:00	0	2	10	14	6	0	0	0	0	0	0	0	0	32
07:00	3	9	32	36	23	7	0	0	0	0	0	0	0	110
08:00	1	5	14	47	33	11	0	0	0	0	0	0	0	111
09:00	4	3	18	21	12	0	0	0	0	0	0	0	0	58
10:00	2	4	5	13	10	4	0	0	0	0	0	0	0	38
11:00	2	4	6	16	9	0	0	0	0	0	0	0	0	37
12:00 PM	2	6	12	19	13	1	0	0	0	0	0	0	0	53
13:00	0	6	14	15	17	3	2	0	0	0	0	0	0	57
14:00	0	5	19	27	16	4	1	0	0	0	0	0	0	72
15:00	4	9	9	29	17	8	0	0	0	0	0	0	0	76
16:00	0	2	16	23	14	5	0	0	0	0	0	0	0	60
17:00	5	15	25	35	23	2	0	0	0	0	0	0	0	105
18:00	1	5	14	33	17	7	0	0	0	0	0	0	0	77
19:00	3	1	21	37	14	3	0	0	0	0	0	0	0	79
20:00	1	0	6	20	14	1	0	0	0	0	0	0	0	42
21:00	0	1	6	20	8	3	0	0	0	0	0	0	0	38
22:00	0	2	2	9	9	2	1	0	0	0	0	0	0	25
23:00	0	0	2	8	6	2	0	0	0	0	0	0	0	18
<b>Totals</b>	<b>28</b>	<b>80</b>	<b>233</b>	<b>429</b>	<b>271</b>	<b>64</b>	<b>5</b>							<b>1110</b>
<b>% of Totals</b>	<b>3%</b>	<b>7%</b>	<b>21%</b>	<b>39%</b>	<b>24%</b>	<b>6%</b>	<b>0%</b>							<b>100%</b>

<b>AM Volumes</b>	12	28	87	154	103	23	1	0	0	0	0	0	0	408
<b>% AM</b>	1%	3%	8%	14%	9%	2%	0%							37%
<b>AM Peak Hour</b>	09:00	07:00	07:00	08:00	08:00	08:00	05:00							08:00
<b>Volume</b>	4	9	32	47	33	11	1							111
<b>PM Volumes</b>	16	52	146	275	168	41	4	0	0	0	0	0	0	702
<b>% PM</b>	1%	5%	13%	25%	15%	4%	0%							63%
<b>PM Peak Hour</b>	17:00	17:00	17:00	19:00	17:00	15:00	13:00							17:00
<b>Volume</b>	5	15	25	37	23	8	2							105
<b>Directional Peak Periods</b>			<b>AM 7-9</b>				<b>NOON 12-2</b>			<b>PM 4-6</b>			<b>Off Peak Volumes</b>	
<b>All Speeds</b>			Volume		%	Volume		%	Volume		%	Volume		%
			221	↔	20%	110	↔	10%	165	↔	15%	614	↔	55%

Street Name	Direction	Percentiles					ADT
		15th	50th	Average	85th	95th	
NW 88th St	East Bound	21	27	27	33	36	1110
NW 88th St	West Bound	23	28	28	33	35	1608

**SPEED**

NW 88th St W/O NW 102nd Ave

Day: Tuesday  
Date: 4/26/2022City: Doral  
Project #: FL22\_140190\_009w**West Bound**

Time	< 15	15 - 19	20 - 24	25 - 29	30 - 34	35 - 39	40 - 44	45 - 49	50 - 54	55 - 59	60 - 64	65 - 69	70 +	Total
00:00 AM	0	0	5	7	1	0	0	0	0	0	0	0	0	13
01:00	1	1	2	2	4	0	0	0	0	0	0	0	0	10
02:00	0	0	0	0	0	0	0	0	0	0	0	0	0	0
03:00	0	0	0	1	0	0	0	0	0	0	0	0	0	1
04:00	0	0	0	0	1	0	0	0	0	0	0	0	0	1
05:00	0	1	1	4	1	0	0	0	0	0	0	0	0	7
06:00	0	3	9	13	10	3	0	0	0	0	0	0	0	38
07:00	0	3	45	92	40	4	0	0	0	0	0	0	0	184
08:00	1	5	21	61	34	6	0	0	0	0	0	0	0	128
09:00	1	1	4	21	15	2	0	0	0	0	0	0	0	44
10:00	0	2	3	27	13	5	0	0	0	0	0	0	0	50
11:00	0	0	8	18	24	2	0	0	0	0	0	0	0	52
12:00 PM	1	1	9	28	19	3	0	0	0	0	0	0	0	61
13:00	0	0	9	35	32	5	0	0	0	0	0	0	0	81
14:00	0	2	19	44	31	5	1	0	0	0	0	0	0	102
15:00	0	3	17	71	40	5	0	0	0	0	0	0	0	136
16:00	0	1	13	26	27	5	0	0	0	0	0	0	0	72
17:00	0	5	17	63	42	9	1	0	0	0	0	0	0	137
18:00	0	0	15	65	62	8	0	0	0	0	0	0	0	150
19:00	0	0	35	46	19	5	0	0	0	0	0	0	0	105
20:00	0	1	20	31	12	4	0	0	0	0	0	0	0	68
21:00	0	1	29	41	19	4	0	0	0	0	0	0	0	94
22:00	0	2	8	28	14	3	0	0	0	0	0	0	0	55
23:00	0	1	4	8	6	0	0	0	0	0	0	0	0	19
<b>Totals</b>	<b>4</b>	<b>33</b>	<b>293</b>	<b>732</b>	<b>466</b>	<b>78</b>	<b>2</b>							<b>1608</b>
<b>% of Totals</b>	<b>0%</b>	<b>2%</b>	<b>18%</b>	<b>46%</b>	<b>29%</b>	<b>5%</b>	<b>0%</b>							<b>100%</b>

<b>AM Volumes</b>	3	16	98	246	143	22	0	0	0	0	0	0	0	528
<b>% AM</b>	0%	1%	6%	15%	9%	1%								33%
<b>AM Peak Hour</b>	01:00	08:00	07:00	07:00	07:00	08:00								07:00
<b>Volume</b>	1	5	45	92	40	6								184
<b>PM Volumes</b>	1	17	195	486	323	56	2	0	0	0	0	0	0	1080
<b>% PM</b>	0%	1%	12%	30%	20%	3%	0%							67%
<b>PM Peak Hour</b>	12:00	17:00	19:00	15:00	18:00	17:00	14:00							18:00
<b>Volume</b>	1	5	35	71	62	9	1							150

Directional Peak Periods All Speeds	AM 7-9		NOON 12-2		PM 4-6		Off Peak Volumes	
	Volume	%	Volume	%	Volume	%	Volume	%
	312	↔ 19%	142	↔ 9%	209	↔ 13%	945	↔ 59%

Street Name	Direction	Percentiles					
		15th	50th	Average	85th	95th	ADT
NW 88th St	East Bound	21	27	27	33	36	1110
NW 88th St	West Bound	23	28	28	33	35	1608

**SPEED**

NW 88th St W/O NW 102nd Ave

Day: Tuesday  
Date: 4/26/2022City: Doral  
Project #: FL22\_140190\_009**Summary**

Time	< 15	15 - 19	20 - 24	25 - 29	30 - 34	35 - 39	40 - 44	45 - 49	50 - 54	55 - 59	60 - 64	65 - 69	70 +	Total
00:00 AM	0	0	5	9	2	1	0	0	0	0	0	0	0	17
01:00	1	1	2	2	6	0	0	0	0	0	0	0	0	12
02:00	0	0	1	0	2	0	0	0	0	0	0	0	0	3
03:00	0	0	0	2	0	0	0	0	0	0	0	0	0	2
04:00	0	0	0	1	2	0	0	0	0	0	0	0	0	3
05:00	0	2	2	7	5	0	1	0	0	0	0	0	0	17
06:00	0	5	19	27	16	3	0	0	0	0	0	0	0	70
07:00	3	12	77	128	63	11	0	0	0	0	0	0	0	294
08:00	2	10	35	108	67	17	0	0	0	0	0	0	0	239
09:00	5	4	22	42	27	2	0	0	0	0	0	0	0	102
10:00	2	6	8	40	23	9	0	0	0	0	0	0	0	88
11:00	2	4	14	34	33	2	0	0	0	0	0	0	0	89
12:00 PM	3	7	21	47	32	4	0	0	0	0	0	0	0	114
13:00	0	6	23	50	49	8	2	0	0	0	0	0	0	138
14:00	0	7	38	71	47	9	2	0	0	0	0	0	0	174
15:00	4	12	26	100	57	13	0	0	0	0	0	0	0	212
16:00	0	3	29	49	41	10	0	0	0	0	0	0	0	132
17:00	5	20	42	98	65	11	1	0	0	0	0	0	0	242
18:00	1	5	29	98	79	15	0	0	0	0	0	0	0	227
19:00	3	1	56	83	33	8	0	0	0	0	0	0	0	184
20:00	1	1	26	51	26	5	0	0	0	0	0	0	0	110
21:00	0	2	35	61	27	7	0	0	0	0	0	0	0	132
22:00	0	4	10	37	23	5	1	0	0	0	0	0	0	80
23:00	0	1	6	16	12	2	0	0	0	0	0	0	0	37
<b>Totals</b>	<b>32</b>	<b>113</b>	<b>526</b>	<b>1161</b>	<b>737</b>	<b>142</b>	<b>7</b>							<b>2718</b>
<b>% of Totals</b>	<b>1%</b>	<b>4%</b>	<b>19%</b>	<b>43%</b>	<b>27%</b>	<b>5%</b>	<b>0%</b>							<b>100%</b>

<b>AM Volumes</b>	15	44	185	400	246	45	1	0	0	0	0	0	0	936
<b>% AM</b>	1%	2%	7%	15%	9%	2%	0%							34%
<b>AM Peak Hour</b>	09:00	07:00	07:00	07:00	08:00	08:00	05:00							07:00
<b>Volume</b>	5	12	77	128	67	17	1							294
<b>PM Volumes</b>	17	69	341	761	491	97	6	0	0	0	0	0	0	1782
<b>% PM</b>	1%	3%	13%	28%	18%	4%	0%							66%
<b>PM Peak Hour</b>	17:00	17:00	19:00	15:00	18:00	18:00	13:00							17:00
<b>Volume</b>	5	20	56	100	79	15	2							242

Directional Peak Periods All Speeds	AM 7-9		NOON 12-2		PM 4-6		Off Peak Volumes	
	Volume	%	Volume	%	Volume	%	Volume	%
	533	↔ 20%	252	↔ 9%	374	↔ 14%	1559	↔ 57%

Street Name	Direction	Percentiles					
		15th	50th	Average	85th	95th	ADT
NW 88th St	Summary	22	28	28	33	35	2718

**VOLUME**

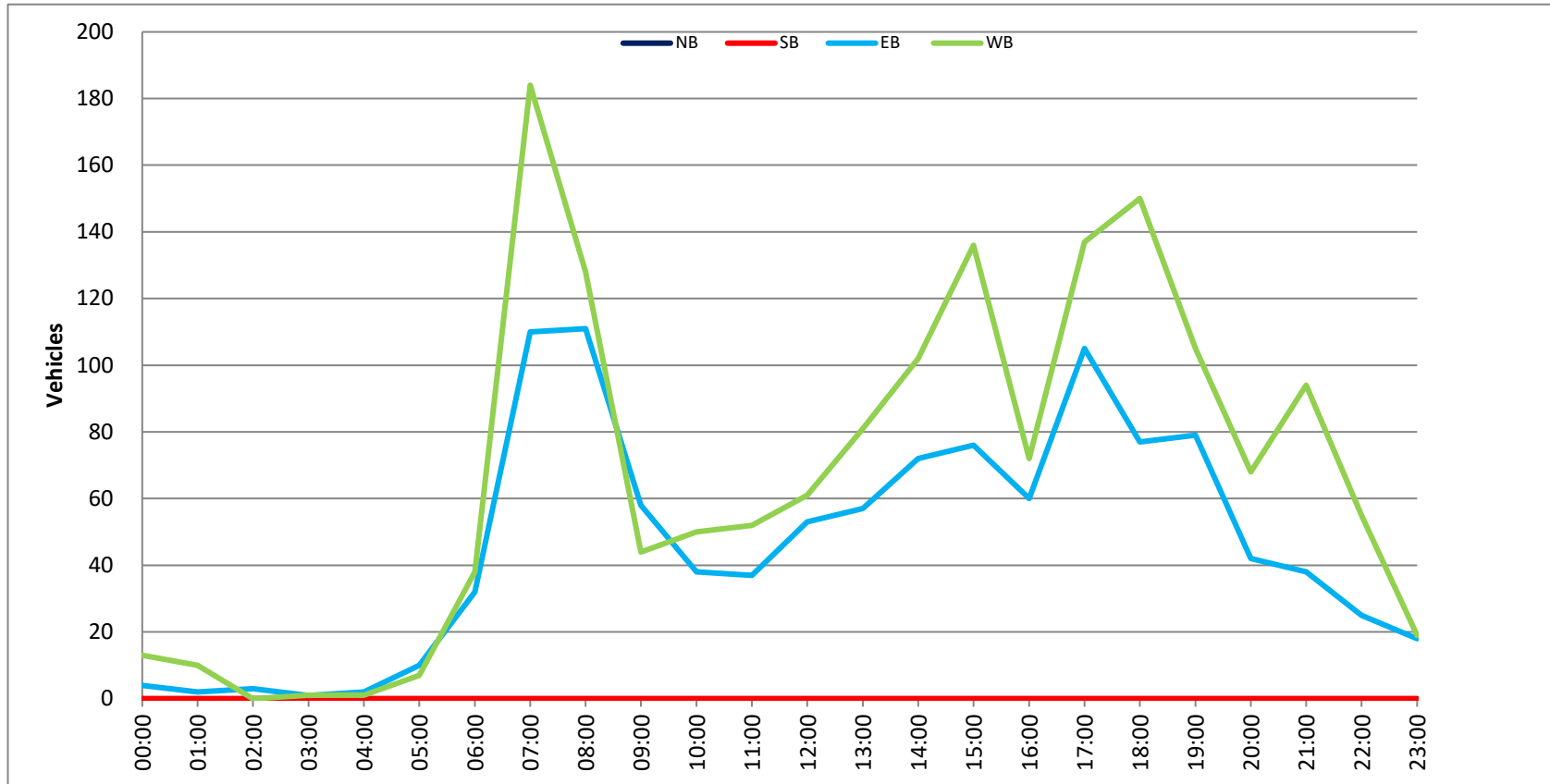
NW 88th St W/O NW 102nd Ave

Day: Tuesday  
 Date: 4/26/2022

City: Doral  
 Project #: FL22\_140190\_009

DAILY TOTALS					NB	SB	EB	WB	Total		
					0	0	1,110	1,608	2,718		
AM Period	NB	SB	EB	WB	TOTAL	PM Period	NB	SB	EB	WB	TOTAL
00:00	0	0	2	3	5	12:00	0	0	13	12	25
00:15	0	0	1	3	4	12:15	0	0	13	20	33
00:30	0	0	1	4	5	12:30	0	0	13	18	31
00:45	0	0	0	4	3	12:45	0	0	14	53	61
01:00	0	0	1	5	6	13:00	0	0	13	21	34
01:15	0	0	0	3	3	13:15	0	0	12	10	22
01:30	0	0	1	0	1	13:30	0	0	12	19	31
01:45	0	0	0	2	2	13:45	0	0	20	57	81
02:00	0	0	0	0	1	14:00	0	0	12	18	30
02:15	0	0	1	0	1	14:15	0	0	28	41	69
02:30	0	0	1	0	1	14:30	0	0	14	19	33
02:45	0	0	1	3	1	14:45	0	0	18	72	102
03:00	0	0	0	0	2	15:00	0	0	29	30	59
03:15	0	0	0	0	2	15:15	0	0	12	39	51
03:30	0	0	1	1	2	15:30	0	0	21	27	48
03:45	0	0	0	1	0	15:45	0	0	14	76	136
04:00	0	0	0	0	1	16:00	0	0	17	13	30
04:15	0	0	0	1	1	16:15	0	0	15	17	32
04:30	0	0	1	0	1	16:30	0	0	15	25	40
04:45	0	0	1	2	1	16:45	0	0	13	60	72
05:00	0	0	1	2	3	17:00	0	0	25	39	64
05:15	0	0	3	1	4	17:15	0	0	19	30	49
05:30	0	0	1	2	3	17:30	0	0	27	31	58
05:45	0	0	5	10	7	17:45	0	0	34	105	137
06:00	0	0	0	3	3	18:00	0	0	16	33	49
06:15	0	0	7	5	12	18:15	0	0	25	36	61
06:30	0	0	11	13	24	18:30	0	0	23	47	70
06:45	0	0	14	32	31	18:45	0	0	13	77	150
07:00	0	0	48	84	132	19:00	0	0	20	38	58
07:15	0	0	18	37	55	19:15	0	0	21	21	42
07:30	0	0	19	35	54	19:30	0	0	18	23	41
07:45	0	0	25	110	28	19:45	0	0	20	79	105
08:00	0	0	38	41	79	20:00	0	0	9	15	24
08:15	0	0	28	41	69	20:15	0	0	11	16	27
08:30	0	0	24	21	45	20:30	0	0	11	17	28
08:45	0	0	21	111	25	20:45	0	0	11	42	68
09:00	0	0	11	10	21	21:00	0	0	11	28	39
09:15	0	0	21	11	32	21:15	0	0	11	30	41
09:30	0	0	12	8	20	21:30	0	0	10	15	25
09:45	0	0	14	58	15	21:45	0	0	6	38	44
10:00	0	0	10	12	22	22:00	0	0	7	25	32
10:15	0	0	7	13	20	22:15	0	0	9	11	20
10:30	0	0	9	11	20	22:30	0	0	6	11	17
10:45	0	0	12	38	14	22:45	0	0	3	25	8
11:00	0	0	9	13	22	23:00	0	0	5	6	11
11:15	0	0	9	12	21	23:15	0	0	2	4	6
11:30	0	0	9	16	25	23:30	0	0	8	7	15
11:45	0	0	10	37	11	23:45	0	0	3	18	2
<b>TOTALS</b>			408	528	936	<b>TOTALS</b>			702	1080	1782
<b>SPLIT %</b>			43.6%	56.4%	34.4%	<b>SPLIT %</b>			39.4%	60.6%	65.6%

DAILY TOTALS					NB	SB	EB	WB	Total		
					0	0	1,110	1,608	2,718		
AM Peak Hour			07:45	07:00	07:00	PM Peak Hour			17:00	18:15	17:45
AM Pk Volume			115	184	294	PM Pk Volume			105	155	251
Pk Hr Factor			0.757	0.548	0.557	Pk Hr Factor			0.772	0.824	0.884
7 - 9 Volume	0	0	221	312	533	4 - 6 Volume	0	0	165	209	374
7 - 9 Peak Hour			07:45	07:00	07:00	4 - 6 Peak Hour			17:00	17:00	17:00
7 - 9 Pk Volume	0	0	115	184	294	4 - 6 Pk Volume	0	0	105	137	242
Pk Hr Factor	0.000	0.000	0.757	0.548	0.557	Pk Hr Factor	0.000	0.000	0.772	0.878	0.852







Summary

Time	< 15	15 - 19	20 - 24	25 - 29	30 - 34	35 - 39	40 - 44	45 - 49	50 - 54	55 - 59	60 - 64	65 - 69	70 +	Total
00:00 AM	0	0	0	5	1	1	1	0	0	0	0	0	0	8
00:15	0	0	2	1	4	0	0	0	0	0	0	0	0	7
00:30	0	1	0	3	4	1	0	0	0	0	0	0	0	9
00:45	0	0	1	2	2	0	0	0	0	0	0	0	0	5
01:00	0	0	0	3	1	0	0	1	0	0	0	0	0	5
01:15	0	0	0	1	0	1	0	0	0	0	0	0	0	2
01:30	0	0	2	1	0	0	0	0	0	0	0	0	0	3
01:45	0	0	1	3	2	0	0	0	0	0	0	0	0	6
02:00	0	0	0	1	1	0	0	0	0	0	0	0	0	2
02:15	0	0	0	0	0	0	0	0	0	0	0	0	0	0
02:30	0	0	0	0	0	1	0	0	0	0	0	0	0	1
02:45	0	0	0	0	1	0	0	0	0	0	0	0	0	1
03:00	0	0	0	0	0	0	0	0	0	0	0	0	0	0
03:15	0	0	0	0	0	0	0	0	0	0	0	0	0	0
03:30	0	0	0	0	0	0	0	0	0	0	0	0	0	0
03:45	0	0	0	0	0	0	0	0	0	0	0	0	0	0
04:00	0	0	0	0	1	0	0	0	0	0	0	0	0	1
04:15	0	0	0	1	0	0	0	0	0	0	0	0	0	1
04:30	0	1	0	0	1	0	0	0	0	0	0	0	0	2
04:45	0	0	0	1	0	0	0	0	0	0	0	0	0	1
05:00	0	0	0	3	1	1	0	0	0	0	0	0	0	5
05:15	0	0	0	2	2	0	0	0	0	0	0	0	0	4
05:30	0	0	2	3	2	0	0	0	0	0	0	0	0	7
05:45	0	1	2	2	1	0	0	0	0	0	0	0	0	6
06:00	0	1	2	2	1	1	0	0	0	0	0	0	0	7
06:15	1	0	1	5	2	0	0	0	0	0	0	0	0	9
06:30	0	0	4	6	7	0	0	0	0	0	0	0	0	17
06:45	0	0	0	22	8	7	0	0	0	0	0	0	0	46
07:00	1	7	31	64	18	4	0	0	0	0	0	0	0	125
07:15	0	0	7	23	17	1	0	0	0	0	0	0	0	48
07:30	0	1	9	18	15	4	1	0	0	0	0	0	0	48
07:45	1	2	11	27	13	2	0	0	0	0	0	0	0	56
08:00	1	5	12	25	33	5	0	0	0	0	0	0	0	81
08:15	1	3	9	36	21	3	0	0	0	0	0	0	0	72
08:30	0	0	11	18	21	3	0	0	0	0	0	0	0	53
08:45	1	1	11	26	13	0	1	0	0	0	0	0	0	53
09:00	2	1	3	7	7	1	0	0	0	0	0	0	0	21
09:15	1	1	5	11	6	2	0	0	0	0	0	0	0	26
09:30	1	2	2	9	6	0	0	0	0	0	0	0	0	20
09:45	1	1	4	10	14	1	0	0	0	0	0	0	0	31
10:00	0	2	15	15	1	0	0	0	0	0	0	0	0	19
10:15	0	1	5	6	11	1	0	0	0	0	0	0	0	24
10:30	0	2	10	8	9	3	1	0	0	0	0	0	0	33
10:45	0	4	2	9	5	2	0	0	0	0	0	0	0	22
11:00	1	1	4	11	5	2	0	0	0	0	0	0	0	24
11:15	0	0	7	14	6	5	0	0	0	0	0	0	0	32
11:30	4	2	1	8	6	2	0	0	0	0	0	0	0	23
11:45	1	3	5	6	6	0	0	0	0	0	0	0	0	21
12:00 PM	1	0	4	13	9	0	0	0	0	0	0	0	0	27
12:15	0	3	3	13	10	0	1	0	0	0	0	0	0	30
12:30	0	0	1	21	9	3	0	0	0	0	0	0	0	34
12:45	0	2	2	9	0	0	0	0	0	0	0	0	0	22
13:00	0	0	5	18	13	1	0	0	0	0	0	0	0	37
13:15	0	1	8	8	7	3	0	0	0	0	0	0	0	27
13:30	0	0	9	8	10	2	0	0	0	0	0	0	0	29
13:45	0	0	8	19	10	4	0	0	0	0	0	0	0	41
14:00	1	2	13	26	7	1	0	0	0	0	0	0	0	50
14:15	1	2	10	31	12	2	0	0	0	0	0	0	0	58
14:30	1	7	16	14	14	3	0	0	0	0	0	0	0	55
14:45	2	3	5	9	7	2	0	0	0	0	0	0	0	28
15:00	1	2	8	24	14	0	1	0	0	0	0	0	0	50
15:15	1	1	8	18	10	5	0	0	0	0	0	0	0	43
15:30	0	1	6	14	13	4	1	0	0	0	0	0	0	39
15:45	0	3	4	18	9	1	0	0	0	0	0	0	0	35
16:00	1	1	4	13	14	2	0	0	0	0	0	0	0	35
16:15	1	1	8	20	6	0	0	0	0	0	0	0	0	36
16:30	0	0	5	12	13	1	0	0	0	0	0	0	0	31
16:45	1	3	14	23	16	2	0	0	0	0	0	0	0	59
17:00	0	3	12	21	9	1	0	0	0	0	0	0	0	46
17:15	1	5	10	27	16	4	0	0	0	0	0	0	0	63
17:30	2	4	15	30	13	3	0	0	0	0	0	0	0	67
17:45	1	1	14	27	16	4	0	0	0	0	0	0	0	63
18:00	0	1	10	23	23	2	0	0	0	0	0	0	0	59
18:15	0	0	11	21	11	1	0	0	0	0	0	0	0	44
18:30	1	4	3	33	15	4	0	0	0	0	0	0	0	60
18:45	0	4	15	27	11	2	0	0	0	0	0	0	0	59
19:00	1	0	14	25	10	2	0	0	0	0	0	0	0	52
19:15	1	6	13	25	11	1	0	0	0	0	0	0	0	57
19:30	3	2	10	15	8	1	0	0	0	0	0	0	0	39
19:45	0	0	4	15	4	1	0	0	0	0	0	0	0	24
20:00	0	1	6	21	11	1	0	0	0	0	0	0	0	40
20:15	0	4	15	21	7	2	0	0	0	0	0	0	0	49
20:30	0	1	13	22	6	1	0	0	0	0	0	0	0	43
20:45	0	1	8	17	10	1	0	0	0	0	0	0	0	37
21:00	0	4	12	16	8	2	1	0	0	0	0	0	0	43
21:15	1	3	7	13	9	1	1	0	0	0	0	0	0	35
21:30	0	11	12	0	0	0	0	0	0	0	0	0	0	29
21:45	0	2	4	8	4	1	0	0	0	0	0	0	0	19
22:00	2	1	7	5	6	0	1	0	0	0	0	0	0	22
22:15	1	0	3	11	3	2	0	0	0	0	0	0	0	20
22:30	0	1	5	11	4	0	0	0	0	0	0	0	0	21
22:45	0	0	3	7	4	2	0	0	0	0	0	0	0	16
23:00	0	1	3	5	3	1	0	0	0	0	0	0	0	13
23:15	0	0	2	2	4	0	0	0	0	0	0	0	0	8
23:30	0	0	4	2	5	1	0	0	0	0	0	0	0	12
23:45	0	0	0	0	7	2	0	0	0	0	0	0	0	9
Totals	43	121	550	1218	728	130	10	1						2802
% of Total	2%	4%	20%	44%	26%	5%	0%	0%						100%

Directional Peak Periods	AM 7-9	NOON 12-2	PM 4-6	Off Peak Volumes				
All Classes	Volume	%	Volume	%	Volume	%	Volume	%
	536	19%	247	9%	400	14%	1619	58%

Street Name	Direction	15th	50th	Average	85th	95th	ADT
NW 88th St	Summary	22	28	28	33	35	2802

**SPEED**

NW 88th St W/O NW 102nd Ave

Day: Wednesday

Date: 4/27/2022

City: Doral

Project #: FL22\_140190\_009e

**East Bound**

Time	< 15	15 - 19	20 - 24	25 - 29	30 - 34	35 - 39	40 - 44	45 - 49	50 - 54	55 - 59	60 - 64	65 - 69	70 +	Total
00:00 AM	0	0	0	3	2	0	1	0	0	0	0	0	0	6
01:00	0	0	0	3	0	0	0	1	0	0	0	0	0	4
02:00	0	0	0	0	1	0	0	0	0	0	0	0	0	1
03:00	0	0	0	0	0	0	0	0	0	0	0	0	0	0
04:00	0	1	0	1	0	0	0	0	0	0	0	0	0	2
05:00	0	1	1	6	5	0	0	0	0	0	0	0	0	13
06:00	1	1	9	15	9	3	0	0	0	0	0	0	0	38
07:00	2	6	33	37	28	5	1	0	0	0	0	0	0	112
08:00	2	6	21	57	29	5	0	0	0	0	0	0	0	120
09:00	3	4	9	20	11	1	0	0	0	0	0	0	0	48
10:00	1	6	9	14	9	2	0	0	0	0	0	0	0	41
11:00	5	6	7	14	2	3	0	0	0	0	0	0	0	37
12:00 PM	0	4	6	16	13	1	0	0	0	0	0	0	0	40
13:00	0	1	20	22	13	5	0	0	0	0	0	0	0	61
14:00	5	13	24	19	4	1	0	0	0	0	0	0	0	66
15:00	2	4	7	26	16	4	0	0	0	0	0	0	0	59
16:00	2	4	16	25	13	0	0	0	0	0	0	0	0	60
17:00	4	12	29	35	13	3	0	0	0	0	0	0	0	96
18:00	1	3	15	35	19	4	0	0	0	0	0	0	0	77
19:00	5	3	14	33	12	2	0	0	0	0	0	0	0	69
20:00	0	2	10	25	17	4	0	0	0	0	0	0	0	58
21:00	1	4	9	14	12	3	2	0	0	0	0	0	0	45
22:00	2	0	3	5	10	4	0	0	0	0	0	0	0	24
23:00	0	1	3	5	5	1	0	0	0	0	0	0	0	15
<b>Totals</b>	<b>36</b>	<b>82</b>	<b>245</b>	<b>430</b>	<b>243</b>	<b>51</b>	<b>4</b>	<b>1</b>						<b>1092</b>
<b>% of Totals</b>	<b>3%</b>	<b>8%</b>	<b>22%</b>	<b>39%</b>	<b>22%</b>	<b>5%</b>	<b>0%</b>	<b>0%</b>						<b>100%</b>

<b>AM Volumes</b>	14	31	89	170	96	19	2	1	0	0	0	0	0	422				
<b>% AM</b>	1%	3%	8%	16%	9%	2%	0%	0%						39%				
<b>AM Peak Hour</b>	11:00	07:00	07:00	08:00	08:00	07:00		01:00						08:00				
<b>Volume</b>	5	6	33	57	29	5	1	1						120				
<b>PM Volumes</b>	22	51	156	260	147	32	2	0	0	0	0	0	0	670				
<b>% PM</b>	2%	5%	14%	24%	13%	3%	0%							61%				
<b>PM Peak Hour</b>	14:00	14:00	17:00	17:00	18:00	13:00	21:00							17:00				
<b>Volume</b>	5	13	29	35	19	5	2							96				
<b>Directional Peak Periods</b>			<b>AM 7-9</b>			<b>NOON 12-2</b>			<b>PM 4-6</b>			<b>Off Peak Volumes</b>						
<b>All Speeds</b>	Volume		↔		%		Volume		↔		%		Volume		↔		%	
	232				21%		101				9%		156				14%	
													603				55%	

Street Name	Direction	Percentiles					
		15th	50th	Average	85th	95th	ADT
NW 88th St	East Bound	21	27	27	33	35	1092
NW 88th St	West Bound	23	28	28	33	35	1710

**SPEED**

NW 88th St W/O NW 102nd Ave

Day: Wednesday

City: Doral

Date: 4/27/2022

Project #: FL22\_140190\_009w

**West Bound**

Time	< 15	15 - 19	20 - 24	25 - 29	30 - 34	35 - 39	40 - 44	45 - 49	50 - 54	55 - 59	60 - 64	65 - 69	70 +	Total
00:00 AM	0	1	3	8	9	2	0	0	0	0	0	0	0	23
01:00	0	0	1	6	4	1	0	0	0	0	0	0	0	12
02:00	0	0	0	1	2	0	0	0	0	0	0	0	0	3
03:00	0	0	0	0	0	0	0	0	0	0	0	0	0	0
04:00	0	0	0	1	2	0	0	0	0	0	0	0	0	3
05:00	0	0	3	4	1	1	0	0	0	0	0	0	0	9
06:00	0	0	7	20	9	5	0	0	0	0	0	0	0	41
07:00	0	4	25	95	35	6	0	0	0	0	0	0	0	165
08:00	1	2	22	48	59	6	1	0	0	0	0	0	0	139
09:00	2	1	5	17	22	3	0	0	0	0	0	0	0	50
10:00	0	1	10	24	17	4	1	0	0	0	0	0	0	57
11:00	1	0	10	25	21	6	0	0	0	0	0	0	0	63
12:00 PM	1	1	4	40	24	2	1	0	0	0	0	0	0	73
13:00	0	0	10	31	27	5	0	0	0	0	0	0	0	73
14:00	0	1	20	61	36	7	0	0	0	0	0	0	0	125
15:00	0	3	19	48	30	6	2	0	0	0	0	0	0	108
16:00	1	1	15	43	36	5	0	0	0	0	0	0	0	101
17:00	0	1	22	70	41	9	0	0	0	0	0	0	0	143
18:00	0	6	24	69	41	5	0	0	0	0	0	0	0	145
19:00	0	5	27	47	21	3	0	0	0	0	0	0	0	103
20:00	0	5	32	56	17	1	0	0	0	0	0	0	0	111
21:00	0	5	25	35	15	1	0	0	0	0	0	0	0	81
22:00	1	2	15	29	7	0	1	0	0	0	0	0	0	55
23:00	0	0	6	11	9	1	0	0	0	0	0	0	0	27
<b>Totals</b>	<b>7</b>	<b>39</b>	<b>305</b>	<b>789</b>	<b>485</b>	<b>79</b>	<b>6</b>							<b>1710</b>
<b>% of Totals</b>	<b>0%</b>	<b>2%</b>	<b>18%</b>	<b>46%</b>	<b>28%</b>	<b>5%</b>	<b>0%</b>							<b>100%</b>

<b>AM Volumes</b>	4	9	86	249	181	34	2	0	0	0	0	0	0	565
<b>% AM</b>	0%	1%	5%	15%	11%	2%	0%							33%
<b>AM Peak Hour</b>	09:00	07:00	07:00	07:00	08:00	07:00	08:00							07:00
<b>Volume</b>	2	4	25	95	59	6	1							165
<b>PM Volumes</b>	3	30	219	540	304	45	4	0	0	0	0	0	0	1145
<b>% PM</b>	0%	2%	13%	32%	18%	3%	0%							67%
<b>PM Peak Hour</b>	12:00	18:00	20:00	17:00	17:00	17:00	15:00							18:00
<b>Volume</b>	1	6	32	70	41	9	2							145

Directional Peak Periods All Speeds	AM 7-9		NOON 12-2		PM 4-6		Off Peak Volumes	
	Volume	%	Volume	%	Volume	%	Volume	%
	304	↔ 18%	146	↔ 9%	244	↔ 14%	1016	↔ 59%

Street Name	Direction	Percentiles					
		15th	50th	Average	85th	95th	ADT
NW 88th St	East Bound	21	27	27	33	35	1092
NW 88th St	West Bound	23	28	28	33	35	1710

**SPEED**

NW 88th St W/O NW 102nd Ave

Day: Wednesday

Date: 4/27/2022

City: Doral

Project #: FL22\_140190\_009

**Summary**

Time	< 15	15 - 19	20 - 24	25 - 29	30 - 34	35 - 39	40 - 44	45 - 49	50 - 54	55 - 59	60 - 64	65 - 69	70 +	Total
00:00 AM	0	1	3	11	11	2	1	0	0	0	0	0	0	29
01:00	0	0	1	9	4	1	0	1	0	0	0	0	0	16
02:00	0	0	0	1	3	0	0	0	0	0	0	0	0	4
03:00	0	0	0	0	0	0	0	0	0	0	0	0	0	0
04:00	0	1	0	2	2	0	0	0	0	0	0	0	0	5
05:00	0	1	4	10	6	1	0	0	0	0	0	0	0	22
06:00	1	1	16	35	18	8	0	0	0	0	0	0	0	79
07:00	2	10	58	132	63	11	1	0	0	0	0	0	0	277
08:00	3	8	43	105	88	11	1	0	0	0	0	0	0	259
09:00	5	5	14	37	33	4	0	0	0	0	0	0	0	98
10:00	1	7	19	38	26	6	1	0	0	0	0	0	0	98
11:00	6	6	17	39	23	9	0	0	0	0	0	0	0	100
12:00 PM	1	5	10	56	37	3	1	0	0	0	0	0	0	113
13:00	0	1	30	53	40	10	0	0	0	0	0	0	0	134
14:00	5	14	44	80	40	8	0	0	0	0	0	0	0	191
15:00	2	7	26	74	46	10	2	0	0	0	0	0	0	167
16:00	3	5	31	68	49	5	0	0	0	0	0	0	0	161
17:00	4	13	51	105	54	12	0	0	0	0	0	0	0	239
18:00	1	9	39	104	60	9	0	0	0	0	0	0	0	222
19:00	5	8	41	80	33	5	0	0	0	0	0	0	0	172
20:00	0	7	42	81	34	5	0	0	0	0	0	0	0	169
21:00	1	9	34	49	27	4	2	0	0	0	0	0	0	126
22:00	3	2	18	34	17	4	1	0	0	0	0	0	0	79
23:00	0	1	9	16	14	2	0	0	0	0	0	0	0	42
<b>Totals</b>	<b>43</b>	<b>121</b>	<b>550</b>	<b>1219</b>	<b>728</b>	<b>130</b>	<b>10</b>	<b>1</b>						<b>2802</b>
<b>% of Totals</b>	<b>2%</b>	<b>4%</b>	<b>20%</b>	<b>44%</b>	<b>26%</b>	<b>5%</b>	<b>0%</b>	<b>0%</b>						<b>100%</b>

<b>AM Volumes</b>	18	40	175	419	277	53	4	1	0	0	0	0	0	987
<b>% AM</b>	1%	1%	6%	15%	10%	2%	0%	0%						35%
<b>AM Peak Hour</b>	11:00	07:00	07:00	07:00	08:00	07:00		01:00						07:00
<b>Volume</b>	6	10	58	132	88	11	1	1						277
<b>PM Volumes</b>	25	81	375	800	451	77	6	0	0	0	0	0	0	1815
<b>% PM</b>	1%	3%	13%	29%	16%	3%	0%							65%
<b>PM Peak Hour</b>	14:00	14:00	17:00	17:00	18:00	17:00	15:00							17:00
<b>Volume</b>	5	14	51	105	60	12	2							239

Directional Peak Periods All Speeds	AM 7-9		NOON 12-2		PM 4-6		Off Peak Volumes	
	Volume	%	Volume	%	Volume	%	Volume	%
	536	↔ 19%	247	↔ 9%	400	↔ 14%	1619	↔ 58%

Street Name	Direction	Percentiles					
		15th	50th	Average	85th	95th	ADT
NW 88th St	Summary	22	28	28	33	35	2802

**VOLUME**

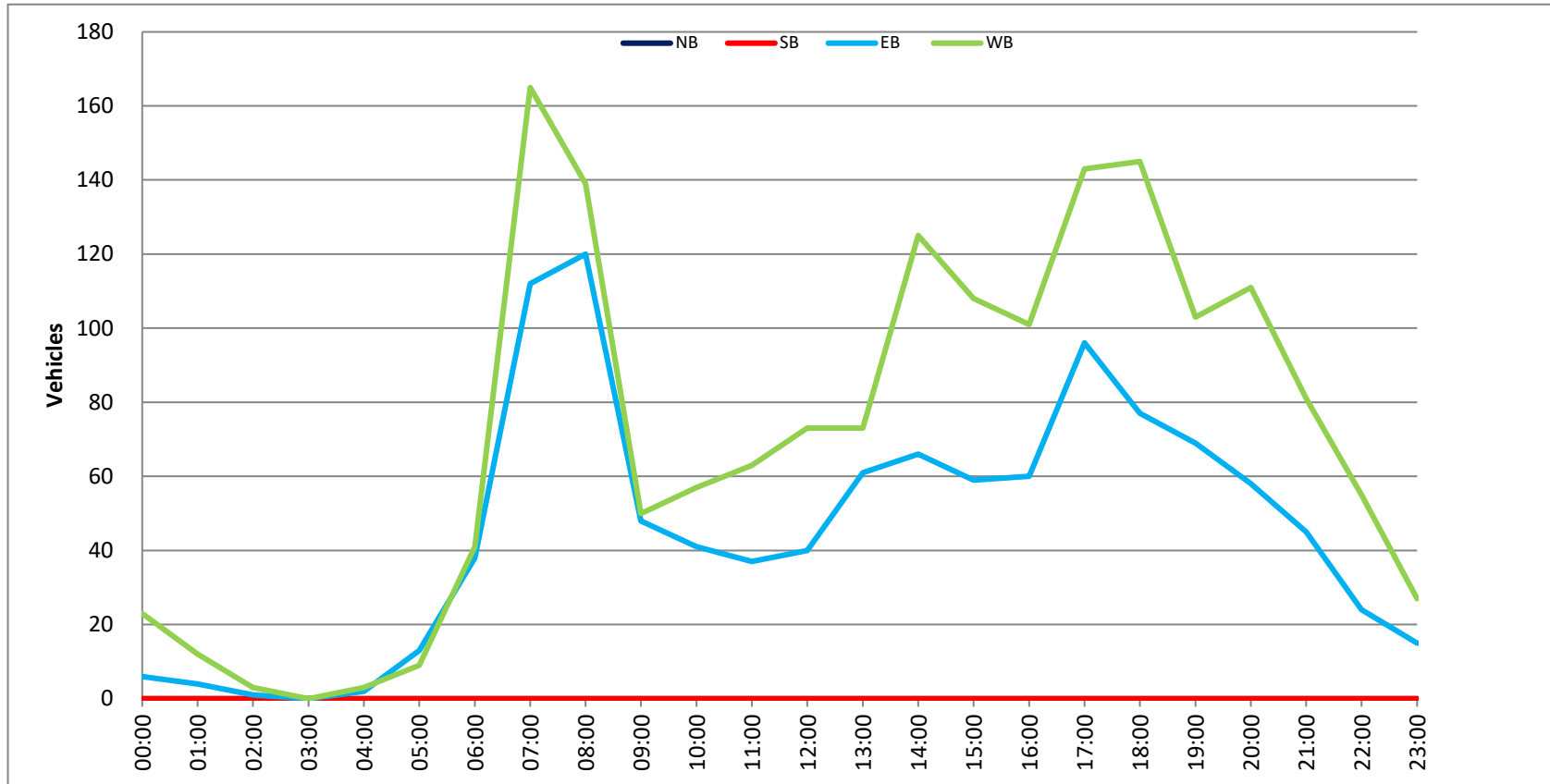
NW 88th St W/O NW 102nd Ave

Day: Wednesday  
 Date: 4/27/2022

City: Doral  
 Project #: FL22\_140190\_009

DAILY TOTALS					NB	SB	EB	WB	Total		
					0	0	1,092	1,710	2,802		
AM Period	NB	SB	EB	WB	TOTAL	PM Period	NB	SB	EB	WB	TOTAL
00:00	0	0	4	4	8	12:00	0	0	8	19	27
00:15	0	0	1	6	7	12:15	0	0	11	19	30
00:30	0	0	0	9	9	12:30	0	0	9	25	34
00:45	0	0	1	6	23	12:45	0	0	12	40	73
01:00	0	0	1	4	5	13:00	0	0	14	23	37
01:15	0	0	1	1	2	13:15	0	0	10	17	29
01:30	0	0	1	2	3	13:30	0	0	17	12	27
01:45	0	0	1	4	5	13:45	0	0	20	61	73
02:00	0	0	1	1	2	14:00	0	0	18	32	50
02:15	0	0	0	0		14:15	0	0	18	40	58
02:30	0	0	0	1	1	14:30	0	0	22	33	55
02:45	0	0	0	1	3	14:45	0	0	8	66	125
03:00	0	0	0	0		15:00	0	0	17	33	50
03:15	0	0	0	0		15:15	0	0	11	32	43
03:30	0	0	0	0		15:30	0	0	17	22	39
03:45	0	0	0	0		15:45	0	0	14	59	108
04:00	0	0	0	1	1	16:00	0	0	10	25	35
04:15	0	0	0	1	1	16:15	0	0	10	26	36
04:30	0	0	1	1	2	16:30	0	0	12	19	31
04:45	0	0	1	2	3	16:45	0	0	28	60	101
05:00	0	0	3	2	5	17:00	0	0	15	31	46
05:15	0	0	4	0	4	17:15	0	0	26	37	63
05:30	0	0	3	4	7	17:30	0	0	24	43	67
05:45	0	0	3	13	3	17:45	0	0	31	96	143
06:00	0	0	3	4	7	18:00	0	0	23	36	59
06:15	0	0	6	3	9	18:15	0	0	19	25	44
06:30	0	0	12	5	17	18:30	0	0	20	40	60
06:45	0	0	17	38	29	18:45	0	0	15	77	145
07:00	0	0	46	79	125	19:00	0	0	18	34	52
07:15	0	0	20	28	48	19:15	0	0	23	34	57
07:30	0	0	23	25	48	19:30	0	0	17	22	39
07:45	0	0	23	112	33	19:45	0	0	11	69	103
08:00	0	0	35	46	81	20:00	0	0	14	26	40
08:15	0	0	34	38	72	20:15	0	0	17	32	49
08:30	0	0	26	27	53	20:30	0	0	16	27	43
08:45	0	0	25	120	28	20:45	0	0	11	58	111
09:00	0	0	11	10	21	21:00	0	0	16	27	43
09:15	0	0	16	10	26	21:15	0	0	16	19	35
09:30	0	0	12	8	20	21:30	0	0	8	21	29
09:45	0	0	9	48	2	21:45	0	0	5	45	81
10:00	0	0	6	13	19	22:00	0	0	7	15	22
10:15	0	0	9	15	24	22:15	0	0	9	11	20
10:30	0	0	13	20	33	22:30	0	0	2	19	21
10:45	0	0	13	41	9	22:45	0	0	6	24	10
11:00	0	0	10	14	24	23:00	0	0	3	10	13
11:15	0	0	7	25	32	23:15	0	0	4	4	8
11:30	0	0	11	12	23	23:30	0	0	5	7	12
11:45	0	0	9	37	12	23:45	0	0	3	15	6
<b>TOTALS</b>			422	565	987	<b>TOTALS</b>			670	1145	1815
<b>SPLIT %</b>			42.8%	57.2%	35.2%	<b>SPLIT %</b>			36.9%	63.1%	64.8%

DAILY TOTALS					NB	SB	EB	WB	Total		
					0	0	1,092	1,710	2,802		
AM Peak Hour			08:00	07:00	07:00	PM Peak Hour			17:15	18:30	17:15
AM Pk Volume			120	165	277	PM Pk Volume			104	152	252
Pk Hr Factor			0.857	0.522	0.554	Pk Hr Factor			0.839	0.864	0.940
7 - 9 Volume	0	0	232	304	536	4 - 6 Volume	0	0	156	244	400
7 - 9 Peak Hour			08:00	07:00	07:00	4 - 6 Peak Hour			17:00	17:00	17:00
7 - 9 Pk Volume	0	0	120	165	277	4 - 6 Pk Volume	0	0	96	143	239
Pk Hr Factor	0.000	0.000	0.857	0.522	0.554	Pk Hr Factor	0.000	0.000	0.774	0.831	0.892





SPEED

NW 88th St W/O NW 102nd Ave

Day: Thursday  
Date: 4/28/2022

City: Doral  
Project #: FL22\_140190\_009w

West Bound

Table with 16 columns: Time, <15, 15-19, 20-24, 25-29, 30-34, 35-39, 40-44, 45-49, 50-54, 55-59, 60-64, 65-69, 70+, Total. Rows include time intervals from 00:00 AM to 23:45.

Summary table with columns: Directional Peak Periods, All Classes, Volume, and Percentages. Includes AM 7-9, NOON 12-2, PM 4-6, and Off Peak Volumes.

Table with columns: Street Name, Direction, Percentiles (15th, 50th, Average, 85th, 95th), ADT. Rows for NW 88th St East Bound and West Bound.



**SPEED**

NW 88th St W/O NW 102nd Ave

Day: Thursday  
Date: 4/28/2022City: Doral  
Project #: FL22\_140190\_009e**East Bound**

Time	< 15	15 - 19	20 - 24	25 - 29	30 - 34	35 - 39	40 - 44	45 - 49	50 - 54	55 - 59	60 - 64	65 - 69	70 +	Total
00:00 AM	0	1	2	2	6	1	0	0	0	0	0	0	0	12
01:00	0	0	2	3	2	0	0	0	0	0	0	0	0	7
02:00	0	0	0	2	3	1	0	0	0	0	0	0	0	6
03:00	0	0	0	1	0	1	0	0	0	0	0	0	0	2
04:00	0	0	0	3	1	0	0	0	0	0	0	0	0	4
05:00	0	0	0	6	1	1	1	0	0	0	0	0	0	9
06:00	2	1	3	9	14	0	0	0	0	0	0	0	0	29
07:00	1	2	13	20	24	5	1	0	0	0	0	0	0	66
08:00	2	1	14	36	26	7	0	0	0	0	0	0	0	86
09:00	4	9	19	13	5	1	0	0	0	0	0	0	0	51
10:00	1	4	10	23	4	1	2	0	0	0	0	0	0	45
11:00	2	1	6	20	9	0	0	0	0	0	0	0	0	38
12:00 PM	1	3	9	21	15	3	1	0	0	0	0	0	0	53
13:00	1	7	11	20	13	6	0	0	0	0	0	0	0	58
14:00	1	5	13	26	20	2	0	0	0	0	0	0	0	67
15:00	3	5	15	28	6	4	0	0	0	0	0	0	0	61
16:00	5	13	20	26	5	1	0	0	0	0	0	0	0	70
17:00	15	14	21	20	10	0	0	0	0	0	0	0	0	80
18:00	1	11	20	29	5	1	0	0	0	0	0	0	0	67
19:00	2	1	14	30	15	4	1	0	0	0	0	0	0	67
20:00	1	3	8	24	5	3	2	0	0	0	0	0	0	46
21:00	0	1	9	16	19	2	1	0	0	0	0	0	0	48
22:00	0	1	4	18	12	1	0	0	0	0	0	0	0	36
23:00	0	1	0	5	4	3	0	0	0	0	0	0	0	13
<b>Totals</b>	<b>42</b>	<b>84</b>	<b>213</b>	<b>401</b>	<b>224</b>	<b>48</b>	<b>9</b>							<b>1021</b>
<b>% of Totals</b>	<b>4%</b>	<b>8%</b>	<b>21%</b>	<b>39%</b>	<b>22%</b>	<b>5%</b>	<b>1%</b>							<b>100%</b>

<b>AM Volumes</b>	12	19	69	138	95	18	4	0	0	0	0	0	0	355										
<b>% AM</b>	1%	2%	7%	14%	9%	2%	0%							35%										
<b>AM Peak Hour</b>	09:00	09:00	09:00	08:00	08:00	08:00	10:00							08:00										
<b>Volume</b>	4	9	19	36	26	7	2							86										
<b>PM Volumes</b>	30	65	144	263	129	30	5	0	0	0	0	0	0	666										
<b>% PM</b>	3%	6%	14%	26%	13%	3%	0%							65%										
<b>PM Peak Hour</b>	17:00	17:00	17:00	19:00	14:00	13:00	20:00							17:00										
<b>Volume</b>	15	14	21	30	20	6	2							80										
<b>Directional Peak Periods</b>			<b>AM 7-9</b>				<b>NOON 12-2</b>				<b>PM 4-6</b>		<b>Off Peak Volumes</b>											
<b>All Speeds</b>	Volume		↔		%		Volume		↔		%		Volume		↔		%							
	152		↔		15%		111		↔		11%		150		↔		15%		608		↔		60%	

Street Name	Direction	Percentiles					
		15th	50th	Average	85th	95th	ADT
NW 88th St	East Bound	21	27	27	33	36	1021
NW 88th St	West Bound	23	28	28	33	35	1510

**SPEED**

NW 88th St W/O NW 102nd Ave

Day: Thursday  
Date: 4/28/2022City: Doral  
Project #: FL22\_140190\_009w**West Bound**

Time	< 15	15 - 19	20 - 24	25 - 29	30 - 34	35 - 39	40 - 44	45 - 49	50 - 54	55 - 59	60 - 64	65 - 69	70 +	Total
00:00 AM	0	1	8	5	4	0	1	0	0	0	0	0	0	19
01:00	1	0	1	2	2	0	0	0	0	0	0	0	0	6
02:00	0	1	2	2	0	0	0	0	0	0	0	0	0	5
03:00	0	0	0	3	0	0	0	0	0	0	0	0	0	3
04:00	1	0	0	0	1	0	0	0	0	0	0	0	0	2
05:00	0	1	3	7	0	0	0	0	0	0	0	0	0	11
06:00	0	0	3	6	4	2	1	0	0	0	0	0	0	16
07:00	0	3	5	32	22	7	1	0	0	0	0	0	0	70
08:00	2	3	16	35	34	4	0	0	0	0	0	0	0	94
09:00	1	0	10	25	20	4	0	0	0	0	0	0	0	60
10:00	0	1	6	23	16	2	0	0	0	0	0	0	0	48
11:00	0	2	7	22	17	3	1	0	0	0	0	0	0	52
12:00 PM	1	1	10	29	29	4	1	0	0	0	0	0	0	75
13:00	1	1	12	30	22	2	0	0	0	0	0	0	0	68
14:00	0	4	16	35	26	12	0	0	0	0	0	0	0	93
15:00	0	3	17	46	34	5	0	0	0	0	0	0	0	105
16:00	0	2	19	44	29	7	0	0	0	0	0	0	0	101
17:00	3	6	30	79	50	9	0	1	0	0	0	0	0	178
18:00	0	2	28	66	41	4	0	0	0	0	0	0	0	141
19:00	0	3	13	72	26	3	0	0	0	0	0	0	0	117
20:00	1	3	16	40	17	1	0	0	0	0	0	0	0	78
21:00	0	1	19	35	16	1	0	0	0	0	0	0	0	72
22:00	0	1	12	36	9	1	0	1	0	0	0	0	0	60
23:00	0	2	15	15	4	0	0	0	0	0	0	0	0	36
<b>Totals</b>	<b>11</b>	<b>41</b>	<b>268</b>	<b>689</b>	<b>423</b>	<b>71</b>	<b>5</b>	<b>2</b>						<b>1510</b>
<b>% of Totals</b>	<b>1%</b>	<b>3%</b>	<b>18%</b>	<b>46%</b>	<b>28%</b>	<b>5%</b>	<b>0%</b>	<b>0%</b>						<b>100%</b>

<b>AM Volumes</b>	5	12	61	162	120	22	4	0	0	0	0	0	0	386
<b>% AM</b>	0%	1%	4%	11%	8%	1%	0%							26%
<b>AM Peak Hour</b>	08:00	07:00	08:00	08:00	08:00	07:00								08:00
<b>Volume</b>	2	3	16	35	34	7	1							94
<b>PM Volumes</b>	6	29	207	527	303	49	1	2	0	0	0	0	0	1124
<b>% PM</b>	0%	2%	14%	35%	20%	3%	0%	0%						74%
<b>PM Peak Hour</b>	17:00	17:00	17:00	17:00	17:00	14:00	12:00	17:00						17:00
<b>Volume</b>	3	6	30	79	50	12	1	1						178

Directional Peak Periods All Speeds	AM 7-9		NOON 12-2		PM 4-6		Off Peak Volumes	
	Volume	%	Volume	%	Volume	%	Volume	%
	164	↔ 11%	143	↔ 9%	279	↔ 18%	924	↔ 61%

Street Name	Direction	Percentiles					
		15th	50th	Average	85th	95th	ADT
NW 88th St	East Bound	21	27	27	33	36	1021
NW 88th St	West Bound	23	28	28	33	35	1510

**SPEED**

NW 88th St W/O NW 102nd Ave

Day: Thursday  
Date: 4/28/2022City: Doral  
Project #: FL22\_140190\_009**Summary**

Time	< 15	15 - 19	20 - 24	25 - 29	30 - 34	35 - 39	40 - 44	45 - 49	50 - 54	55 - 59	60 - 64	65 - 69	70 +	Total
00:00 AM	0	2	10	7	10	1	1	0	0	0	0	0	0	31
01:00	1	0	3	5	4	0	0	0	0	0	0	0	0	13
02:00	0	1	2	4	3	1	0	0	0	0	0	0	0	11
03:00	0	0	0	4	0	1	0	0	0	0	0	0	0	5
04:00	1	0	0	3	2	0	0	0	0	0	0	0	0	6
05:00	0	1	3	13	1	1	1	0	0	0	0	0	0	20
06:00	2	1	6	15	18	2	1	0	0	0	0	0	0	45
07:00	1	5	18	52	46	12	2	0	0	0	0	0	0	136
08:00	4	4	30	71	60	11	0	0	0	0	0	0	0	180
09:00	5	9	29	38	25	5	0	0	0	0	0	0	0	111
10:00	1	5	16	46	20	3	2	0	0	0	0	0	0	93
11:00	2	3	13	42	26	3	1	0	0	0	0	0	0	90
12:00 PM	2	4	19	50	44	7	2	0	0	0	0	0	0	128
13:00	2	8	23	50	35	8	0	0	0	0	0	0	0	126
14:00	1	9	29	61	46	14	0	0	0	0	0	0	0	160
15:00	3	8	32	74	40	9	0	0	0	0	0	0	0	166
16:00	5	15	39	70	34	8	0	0	0	0	0	0	0	171
17:00	18	20	51	99	60	9	0	1	0	0	0	0	0	258
18:00	1	13	48	95	46	5	0	0	0	0	0	0	0	208
19:00	2	4	27	102	41	7	1	0	0	0	0	0	0	184
20:00	2	6	24	64	22	4	2	0	0	0	0	0	0	124
21:00	0	2	28	51	35	3	1	0	0	0	0	0	0	120
22:00	0	2	16	54	21	2	0	1	0	0	0	0	0	96
23:00	0	3	15	20	8	3	0	0	0	0	0	0	0	49
<b>Totals</b>	<b>53</b>	<b>125</b>	<b>481</b>	<b>1090</b>	<b>647</b>	<b>119</b>	<b>14</b>	<b>2</b>						<b>2531</b>
<b>% of Totals</b>	<b>2%</b>	<b>5%</b>	<b>19%</b>	<b>43%</b>	<b>26%</b>	<b>5%</b>	<b>1%</b>	<b>0%</b>						<b>100%</b>

<b>AM Volumes</b>	17	31	130	300	215	40	8	0	0	0	0	0	0	741
<b>% AM</b>	1%	1%	5%	12%	8%	2%	0%							29%
<b>AM Peak Hour</b>	09:00	09:00	08:00	08:00	08:00	07:00	07:00							08:00
<b>Volume</b>	5	9	30	71	60	12	2							180
<b>PM Volumes</b>	36	94	351	790	432	79	6	2	0	0	0	0	0	1790
<b>% PM</b>	1%	4%	14%	31%	17%	3%	0%	0%						71%
<b>PM Peak Hour</b>	17:00	17:00	17:00	19:00	17:00	14:00	12:00	17:00						17:00
<b>Volume</b>	18	20	51	102	60	14	2	1						258

Directional Peak Periods All Speeds	AM 7-9		NOON 12-2		PM 4-6		Off Peak Volumes					
	Volume	%	Volume	%	Volume	%	Volume	%				
	316	↔	12%	254	↔	10%	429	↔	17%	1532	↔	61%

Street Name	Direction	Percentiles					
		15th	50th	Average	85th	95th	ADT
NW 88th St	Summary	22	28	28	33	35	2531

**VOLUME**

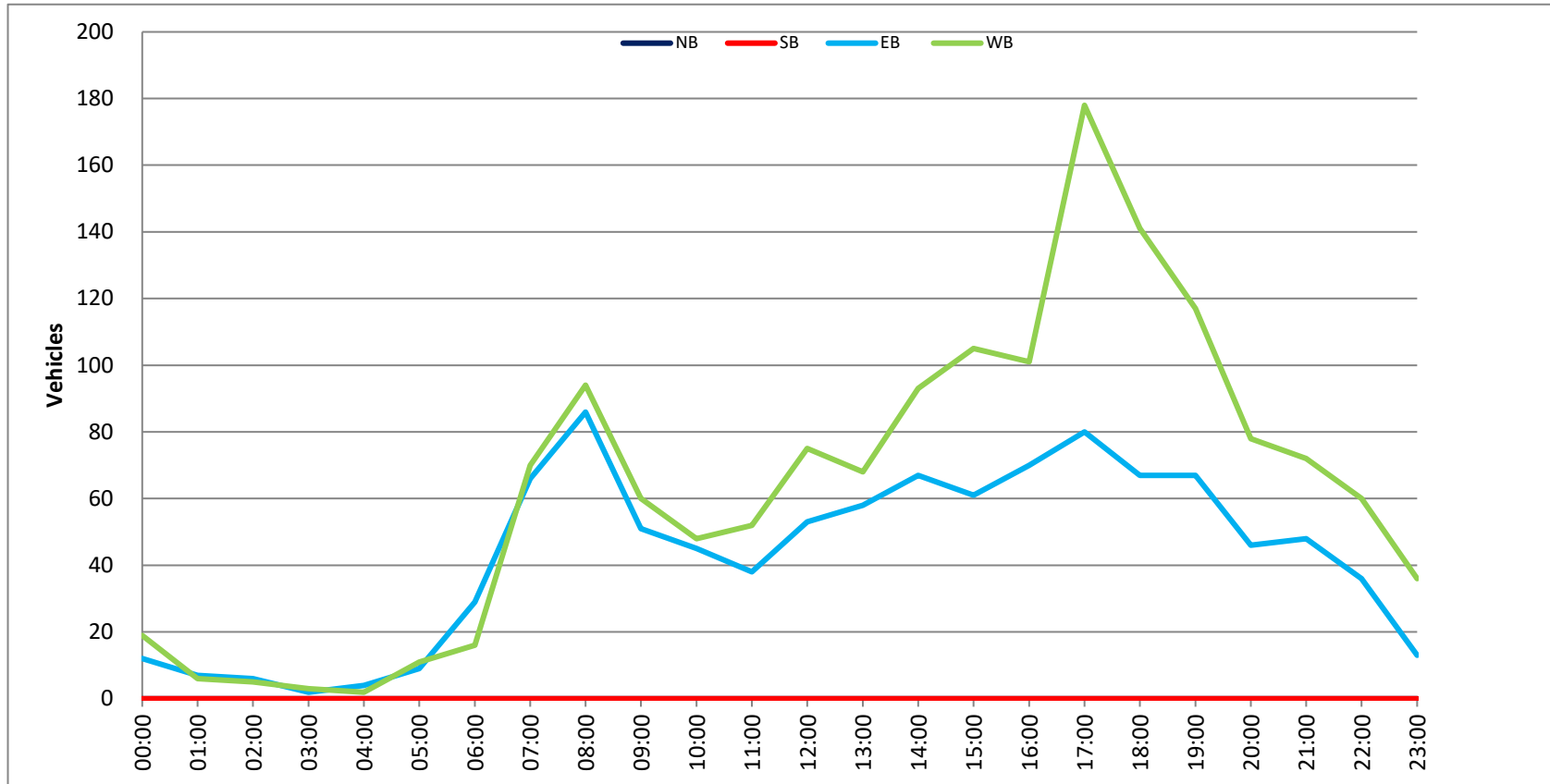
NW 88th St W/O NW 102nd Ave

Day: Thursday  
 Date: 4/28/2022

City: Doral  
 Project #: FL22\_140190\_009

DAILY TOTALS						NB	SB					Total			
						0	0	EB	WB			2,531			
								1,021	1,510						
AM Period	NB	SB	EB	WB	TOTAL	PM Period	NB	SB	EB	WB	TOTAL				
00:00	0	0	3	4	7	12:00	0	0	6	15	21				
00:15	0	0	2	5	7	12:15	0	0	17	19	36				
00:30	0	0	6	4	10	12:30	0	0	11	30	41				
00:45	0	0	1	12	6	19	12:45	0	0	19	53	11	75	30	128
01:00	0	0	1	3	4	13:00	0	0	11	13	24				
01:15	0	0	6	1	7	13:15	0	0	15	17	32				
01:30	0	0	0	2	2	13:30	0	0	12	18	30				
01:45	0	0	0	7	0	6	13:45	0	0	20	58	20	68	40	126
02:00	0	0	1	0	1	14:00	0	0	17	21	38				
02:15	0	0	0	2	2	14:15	0	0	15	26	41				
02:30	0	0	1	3	4	14:30	0	0	11	25	36				
02:45	0	0	4	6	0	5	14:45	0	0	24	67	21	93	45	160
03:00	0	0	0	1	1	15:00	0	0	14	17	31				
03:15	0	0	1	1	2	15:15	0	0	17	27	44				
03:30	0	0	0	0		15:30	0	0	18	35	53				
03:45	0	0	1	2	1	3	15:45	0	0	12	61	26	105	38	166
04:00	0	0	0	1	1	16:00	0	0	16	23	39				
04:15	0	0	1	0	1	16:15	0	0	21	17	38				
04:30	0	0	0	0		16:30	0	0	14	30	44				
04:45	0	0	3	4	1	2	16:45	0	0	19	70	31	101	50	171
05:00	0	0	1	2	3	17:00	0	0	20	36	56				
05:15	0	0	4	2	6	17:15	0	0	22	37	59				
05:30	0	0	0	2	2	17:30	0	0	22	50	72				
05:45	0	0	4	9	5	11	17:45	0	0	16	80	55	178	71	258
06:00	0	0	4	2	6	18:00	0	0	16	34	50				
06:15	0	0	4	2	6	18:15	0	0	17	35	52				
06:30	0	0	9	3	12	18:30	0	0	20	37	57				
06:45	0	0	12	29	9	16	18:45	0	0	14	67	35	141	49	208
07:00	0	0	14	22	36	19:00	0	0	13	33	46				
07:15	0	0	16	14	30	19:15	0	0	20	30	50				
07:30	0	0	18	12	30	19:30	0	0	16	20	36				
07:45	0	0	18	66	22	70	19:45	0	0	18	67	34	117	52	184
08:00	0	0	16	25	41	20:00	0	0	10	16	26				
08:15	0	0	21	25	46	20:15	0	0	19	33	52				
08:30	0	0	23	25	48	20:30	0	0	8	20	28				
08:45	0	0	26	86	19	94	20:45	0	0	9	46	9	78	18	124
09:00	0	0	15	14	29	21:00	0	0	16	22	38				
09:15	0	0	18	17	35	21:15	0	0	11	16	27				
09:30	0	0	12	13	25	21:30	0	0	9	17	26				
09:45	0	0	6	51	16	60	21:45	0	0	12	48	17	72	29	120
10:00	0	0	6	16	22	22:00	0	0	10	27	37				
10:15	0	0	18	11	29	22:15	0	0	6	13	19				
10:30	0	0	10	8	18	22:30	0	0	11	7	18				
10:45	0	0	11	45	13	48	22:45	0	0	9	36	13	60	22	96
11:00	0	0	3	17	20	23:00	0	0	2	14	16				
11:15	0	0	10	18	28	23:15	0	0	3	9	12				
11:30	0	0	11	13	24	23:30	0	0	3	7	10				
11:45	0	0	14	38	4	52	23:45	0	0	5	13	6	36	11	49
<b>TOTALS</b>			355	386	<b>741</b>	<b>TOTALS</b>			666	1124	<b>1790</b>				
<b>SPLIT %</b>			47.9%	52.1%	<b>29.3%</b>	<b>SPLIT %</b>			37.2%	62.8%	<b>70.7%</b>				

DAILY TOTALS						NB	SB					Total
						0	0	EB	WB			2,531
								1,021	1,510			
AM Peak Hour			08:00	07:45	08:00	PM Peak Hour			16:45	17:00	17:00	
AM Pk Volume			86	97	180	PM Pk Volume			83	178	258	
Pk Hr Factor			0.827	0.970	0.938	Pk Hr Factor			0.943	0.809	0.896	
7 - 9 Volume	0	0	152	164	316	4 - 6 Volume	0	0	150	279	429	
7 - 9 Peak Hour			08:00	07:45	08:00	4 - 6 Peak Hour			16:45	17:00	17:00	
7 - 9 Pk Volume	0	0	86	97	180	4 - 6 Pk Volume	0	0	83	178	258	
Pk Hr Factor	0.000	0.000	0.827	0.970	0.938	Pk Hr Factor	0.000	0.000	0.943	0.809	0.896	







Summary

Table with columns: Time, <15, 15-19, 20-24, 25-29, 30-34, 35-39, 40-44, 45-49, 50-54, 55-59, 60-64, 65-69, 70+, Total. Rows include time intervals from 00:00 AM to 23:45 and a Totals row.

Summary statistics table with columns: AM Volumes, AM Peak Hour, PM Volumes, PM Peak Hour, Directional Peak Periods, All Classes. Rows include volume and percentage data for AM and PM periods.

Directional Peak Periods table with columns: AM 7-9, NOON 12-2, PM 4-6, Off Peak Volumes. Rows include Volume and % data for different directions.

Street Name and Direction table with columns: Street Name, Direction, 15th, 50th, Average, 85th, 95th, ADT. Row includes NW 88th St and Summary data.

**SPEED**

NW 88th St W/O NW 102nd Ave

Day: Friday  
Date: 4/29/2022City: Doral  
Project #: FL22\_140190\_009e**East Bound**

Time	< 15	15 - 19	20 - 24	25 - 29	30 - 34	35 - 39	40 - 44	45 - 49	50 - 54	55 - 59	60 - 64	65 - 69	70 +	Total
00:00 AM	0	0	0	3	4	0	0	0	0	0	0	0	0	7
01:00	0	0	2	0	4	0	0	0	0	0	0	0	0	6
02:00	0	0	0	1	0	1	0	0	0	0	0	0	0	2
03:00	0	0	0	0	0	0	0	0	0	0	0	0	0	0
04:00	0	0	1	2	3	1	0	0	0	0	0	0	0	7
05:00	0	0	1	3	2	1	0	0	0	0	0	0	0	7
06:00	2	1	4	13	8	2	0	0	0	0	0	0	0	30
07:00	1	3	37	39	21	6	0	0	0	0	0	0	0	107
08:00	0	5	21	42	24	5	0	0	0	0	0	0	0	97
09:00	4	4	10	22	9	0	0	0	0	0	0	0	0	49
10:00	3	4	6	18	6	3	0	0	0	0	0	0	0	40
11:00	4	5	11	18	7	0	0	0	0	0	0	0	0	45
12:00 PM	0	6	7	10	10	1	1	0	0	0	0	0	0	35
13:00	1	4	17	22	13	0	1	0	0	0	0	0	0	58
14:00	1	8	19	26	12	4	0	0	0	0	0	0	0	70
15:00	5	13	12	32	15	7	0	0	0	0	0	0	0	84
16:00	1	2	12	20	14	5	0	0	0	0	0	0	0	54
17:00	0	1	18	23	19	7	0	0	0	0	0	0	0	68
18:00	0	2	21	28	16	7	0	0	0	0	0	0	0	74
19:00	0	0	18	27	14	1	0	0	0	0	0	0	0	60
20:00	0	3	15	25	12	1	0	0	0	0	0	0	0	56
21:00	0	3	10	25	7	0	1	0	0	0	0	0	0	46
22:00	0	0	6	20	8	1	0	0	0	0	0	0	0	35
23:00	0	1	2	5	5	2	0	0	0	0	0	0	0	15
<b>Totals</b>	<b>22</b>	<b>65</b>	<b>250</b>	<b>424</b>	<b>233</b>	<b>55</b>	<b>3</b>							<b>1052</b>
<b>% of Totals</b>	<b>2%</b>	<b>6%</b>	<b>24%</b>	<b>40%</b>	<b>22%</b>	<b>5%</b>	<b>0%</b>							<b>100%</b>

<b>AM Volumes</b>	14	22	93	161	88	19	0	0	0	0	0	0	0	397
<b>% AM</b>	1%	2%	9%	15%	8%	2%								38%
<b>AM Peak Hour</b>	09:00	08:00	07:00	08:00	08:00	07:00								07:00
<b>Volume</b>	4	5	37	42	24	6								107
<b>PM Volumes</b>	8	43	157	263	145	36	3	0	0	0	0	0	0	655
<b>% PM</b>	1%	4%	15%	25%	14%	3%	0%							62%
<b>PM Peak Hour</b>	15:00	15:00	18:00	15:00	17:00	15:00	12:00							15:00
<b>Volume</b>	5	13	21	32	19	7	1							84
<b>Directional Peak Periods</b>			<b>AM 7-9</b>			<b>NOON 12-2</b>			<b>PM 4-6</b>			<b>Off Peak Volumes</b>		
<b>All Speeds</b>			Volume		%	Volume		%	Volume		%	Volume		%
			204	↔	19%	93	↔	9%	122	↔	12%	633	↔	60%

Street Name	Direction	Percentiles					
		15th	50th	Average	85th	95th	ADT
NW 88th St	East Bound	21	27	27	33	35	1052
NW 88th St	West Bound	23	28	28	33	35	1599

**SPEED**

NW 88th St W/O NW 102nd Ave

Day: Friday  
Date: 4/29/2022City: Doral  
Project #: FL22\_140190\_009w**West Bound**

Time	< 15	15 - 19	20 - 24	25 - 29	30 - 34	35 - 39	40 - 44	45 - 49	50 - 54	55 - 59	60 - 64	65 - 69	70 +	Total
00:00 AM	1	2	4	14	7	2	0	0	0	0	0	0	0	30
01:00	0	0	2	3	1	0	0	0	0	0	0	0	0	6
02:00	0	0	1	1	1	0	0	0	0	0	0	0	0	3
03:00	0	0	0	1	5	0	0	0	0	0	0	0	0	6
04:00	0	1	0	2	0	0	0	0	0	0	0	0	0	3
05:00	0	0	3	0	4	0	0	0	0	0	0	0	0	7
06:00	1	1	5	15	9	0	0	0	0	0	0	0	0	31
07:00	1	3	26	74	40	9	0	0	0	0	0	0	0	153
08:00	0	3	22	52	28	4	1	0	0	0	0	0	0	110
09:00	2	0	10	30	14	1	0	0	0	0	0	0	0	57
10:00	0	0	6	21	12	0	0	0	0	0	0	0	0	39
11:00	0	1	9	27	13	3	0	0	0	0	0	0	0	53
12:00 PM	0	3	10	31	15	3	1	0	0	0	0	0	0	63
13:00	0	0	16	50	16	6	0	0	0	0	0	0	0	88
14:00	0	2	26	49	25	3	1	0	0	0	0	0	0	106
15:00	0	0	19	54	24	2	0	0	0	0	0	0	0	99
16:00	0	5	9	42	35	9	0	0	0	0	0	0	0	100
17:00	0	0	8	70	32	5	1	0	0	0	0	0	0	116
18:00	0	5	28	77	40	4	1	0	0	0	0	0	0	155
19:00	1	2	17	44	23	2	0	0	0	0	0	0	0	89
20:00	1	1	25	47	14	2	0	0	0	0	0	0	0	90
21:00	0	3	20	43	21	2	0	0	0	0	0	0	0	89
22:00	0	0	13	33	11	0	0	0	0	0	0	0	0	57
23:00	0	2	16	19	10	2	0	0	0	0	0	0	0	49
<b>Totals</b>	<b>7</b>	<b>34</b>	<b>295</b>	<b>799</b>	<b>400</b>	<b>59</b>	<b>5</b>							<b>1599</b>
<b>% of Totals</b>	<b>0%</b>	<b>2%</b>	<b>18%</b>	<b>50%</b>	<b>25%</b>	<b>4%</b>	<b>0%</b>							<b>100%</b>

<b>AM Volumes</b>	5	11	88	240	134	19	1	0	0	0	0	0	0	498
<b>% AM</b>	0%	1%	6%	15%	8%	1%	0%							31%
<b>AM Peak Hour</b>	09:00	07:00	07:00	07:00	07:00	07:00	08:00							07:00
<b>Volume</b>	2	3	26	74	40	9	1							153
<b>PM Volumes</b>	2	23	207	559	266	40	4	0	0	0	0	0	0	1101
<b>% PM</b>	0%	1%	13%	35%	17%	3%	0%							69%
<b>PM Peak Hour</b>	19:00	16:00	18:00	18:00	18:00	16:00	12:00							18:00
<b>Volume</b>	1	5	28	77	40	9	1							155

Directional Peak Periods All Speeds	AM 7-9		NOON 12-2		PM 4-6		Off Peak Volumes	
	Volume	%	Volume	%	Volume	%	Volume	%
	263	↔ 16%	151	↔ 9%	216	↔ 14%	969	↔ 61%

Street Name	Direction	Percentiles					
		15th	50th	Average	85th	95th	ADT
NW 88th St	East Bound	21	27	27	33	35	1052
NW 88th St	West Bound	23	28	28	33	35	1599

**SPEED**

NW 88th St W/O NW 102nd Ave

Day: Friday  
Date: 4/29/2022City: Doral  
Project #: FL22\_140190\_009**Summary**

Time	< 15	15 - 19	20 - 24	25 - 29	30 - 34	35 - 39	40 - 44	45 - 49	50 - 54	55 - 59	60 - 64	65 - 69	70 +	Total
00:00 AM	1	2	4	17	11	2	0	0	0	0	0	0	0	37
01:00	0	0	4	3	5	0	0	0	0	0	0	0	0	12
02:00	0	0	1	2	1	1	0	0	0	0	0	0	0	5
03:00	0	0	0	1	5	0	0	0	0	0	0	0	0	6
04:00	0	1	1	4	3	1	0	0	0	0	0	0	0	10
05:00	0	0	4	3	6	1	0	0	0	0	0	0	0	14
06:00	3	2	9	28	17	2	0	0	0	0	0	0	0	61
07:00	2	6	63	113	61	15	0	0	0	0	0	0	0	260
08:00	0	8	43	94	52	9	1	0	0	0	0	0	0	207
09:00	6	4	20	52	23	1	0	0	0	0	0	0	0	106
10:00	3	4	12	39	18	3	0	0	0	0	0	0	0	79
11:00	4	6	20	45	20	3	0	0	0	0	0	0	0	98
12:00 PM	0	9	17	41	25	4	2	0	0	0	0	0	0	98
13:00	1	4	33	72	29	6	1	0	0	0	0	0	0	146
14:00	1	10	45	75	37	7	1	0	0	0	0	0	0	176
15:00	5	13	31	86	39	9	0	0	0	0	0	0	0	183
16:00	1	7	21	62	49	14	0	0	0	0	0	0	0	154
17:00	0	1	26	93	51	12	1	0	0	0	0	0	0	184
18:00	0	7	49	105	56	11	1	0	0	0	0	0	0	229
19:00	1	2	35	71	37	3	0	0	0	0	0	0	0	149
20:00	1	4	40	72	26	3	0	0	0	0	0	0	0	146
21:00	0	6	30	68	28	2	1	0	0	0	0	0	0	135
22:00	0	0	19	53	19	1	0	0	0	0	0	0	0	92
23:00	0	3	18	24	15	4	0	0	0	0	0	0	0	64
<b>Totals</b>	<b>29</b>	<b>99</b>	<b>545</b>	<b>1223</b>	<b>633</b>	<b>114</b>	<b>8</b>							<b>2651</b>
<b>% of Totals</b>	<b>1%</b>	<b>4%</b>	<b>21%</b>	<b>46%</b>	<b>24%</b>	<b>4%</b>	<b>0%</b>							<b>100%</b>

<b>AM Volumes</b>	19	33	181	401	222	38	1	0	0	0	0	0	0	895
<b>% AM</b>	1%	1%	7%	15%	8%	1%	0%							34%
<b>AM Peak Hour</b>	09:00	08:00	07:00	07:00	07:00	07:00	08:00							07:00
<b>Volume</b>	6	8	63	113	61	15	1							260
<b>PM Volumes</b>	10	66	364	822	411	76	7	0	0	0	0	0	0	1756
<b>% PM</b>	0%	2%	14%	31%	16%	3%	0%							66%
<b>PM Peak Hour</b>	15:00	15:00	18:00	18:00	18:00	16:00	12:00							18:00
<b>Volume</b>	5	13	49	105	56	14	2							229

Directional Peak Periods All Speeds	AM 7-9		NOON 12-2		PM 4-6		Off Peak Volumes	
	Volume	%	Volume	%	Volume	%	Volume	%
	467	↔ 18%	244	↔ 9%	338	↔ 13%	1602	↔ 60%

Street Name	Direction	Percentiles					
		15th	50th	Average	85th	95th	ADT
NW 88th St	Summary	22	28	28	33	35	2651

**VOLUME**

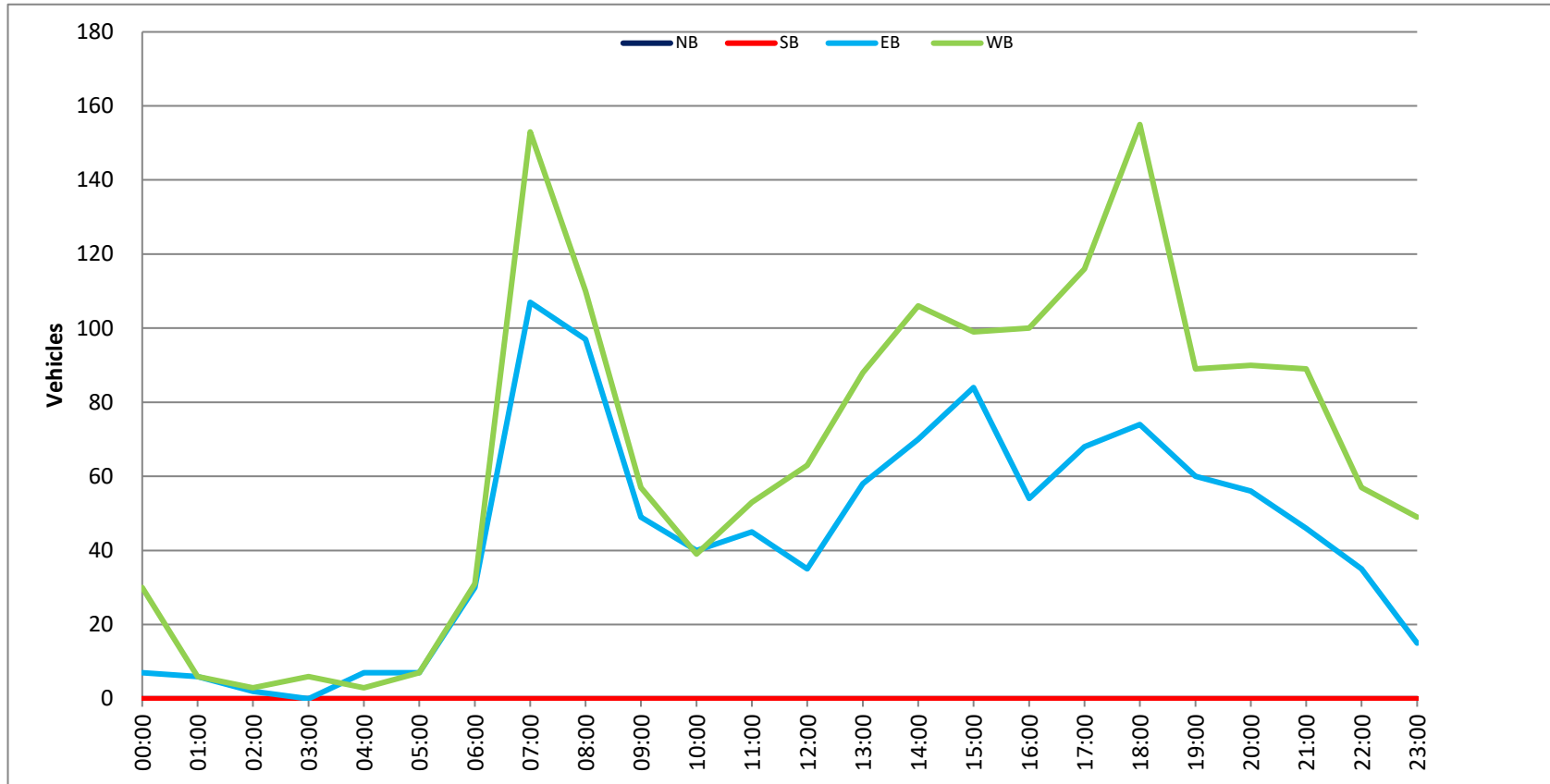
NW 88th St W/O NW 102nd Ave

Day: Friday  
 Date: 4/29/2022

City: Doral  
 Project #: FL22\_140190\_009

DAILY TOTALS					NB	SB	EB	WB	Total					
					0	0	1,052	1,599	2,651					
AM Period	NB	SB	EB	WB	TOTAL	PM Period	NB	SB	EB	WB	TOTAL			
00:00	0	0	2	9	11	12:00	0	0	7	7	14			
00:15	0	0	1	7	8	12:15	0	0	11	18	29			
00:30	0	0	3	13	16	12:30	0	0	8	18	26			
00:45	0	0	1	7	1	12:45	0	0	9	35	20	63	29	98
01:00	0	0	2	4	6	13:00	0	0	15	21	36			
01:15	0	0	2	0	2	13:15	0	0	9	22	31			
01:30	0	0	2	2	4	13:30	0	0	11	19	30			
01:45	0	0	0	6	0	13:45	0	0	23	58	26	88	49	146
02:00	0	0	0	0	0	14:00	0	0	12	18	30			
02:15	0	0	2	1	3	14:15	0	0	19	27	46			
02:30	0	0	0	0	0	14:30	0	0	13	27	40			
02:45	0	0	0	2	2	14:45	0	0	26	70	34	106	60	176
03:00	0	0	0	1	1	15:00	0	0	26	23	49			
03:15	0	0	0	0	0	15:15	0	0	23	31	54			
03:30	0	0	0	4	4	15:30	0	0	17	19	36			
03:45	0	0	0	1	6	15:45	0	0	18	84	26	99	44	183
04:00	0	0	0	0	0	16:00	0	0	13	25	38			
04:15	0	0	2	1	3	16:15	0	0	14	19	33			
04:30	0	0	1	1	2	16:30	0	0	17	25	42			
04:45	0	0	4	7	1	16:45	0	0	10	54	31	100	41	154
05:00	0	0	0	1	1	17:00	0	0	17	38	55			
05:15	0	0	1	1	2	17:15	0	0	16	30	46			
05:30	0	0	1	1	2	17:30	0	0	13	22	35			
05:45	0	0	5	7	4	17:45	0	0	22	68	26	116	48	184
06:00	0	0	5	5	10	18:00	0	0	14	34	48			
06:15	0	0	3	0	3	18:15	0	0	22	39	61			
06:30	0	0	10	8	18	18:30	0	0	20	38	58			
06:45	0	0	12	30	18	18:45	0	0	18	74	44	155	62	229
07:00	0	0	38	74	112	19:00	0	0	12	17	29			
07:15	0	0	18	33	51	19:15	0	0	15	22	37			
07:30	0	0	19	22	41	19:30	0	0	14	21	35			
07:45	0	0	32	107	24	19:45	0	0	19	60	29	89	48	149
08:00	0	0	25	37	62	20:00	0	0	15	20	35			
08:15	0	0	37	29	66	20:15	0	0	15	23	38			
08:30	0	0	21	20	41	20:30	0	0	13	21	34			
08:45	0	0	14	97	24	20:45	0	0	13	56	26	90	39	146
09:00	0	0	13	15	28	21:00	0	0	10	28	38			
09:15	0	0	13	21	34	21:15	0	0	16	27	43			
09:30	0	0	12	10	22	21:30	0	0	14	19	33			
09:45	0	0	11	49	11	21:45	0	0	6	46	15	89	21	135
10:00	0	0	8	10	18	22:00	0	0	7	16	23			
10:15	0	0	10	8	18	22:15	0	0	10	15	25			
10:30	0	0	8	13	21	22:30	0	0	5	11	16			
10:45	0	0	14	40	8	22:45	0	0	13	35	15	57	28	92
11:00	0	0	12	10	22	23:00	0	0	9	9	18			
11:15	0	0	11	12	23	23:15	0	0	1	11	12			
11:30	0	0	11	14	25	23:30	0	0	1	12	13			
11:45	0	0	11	45	17	23:45	0	0	4	15	17	49	21	64
<b>TOTALS</b>			397	498	<b>895</b>	<b>TOTALS</b>			655	1101	<b>1756</b>			
<b>SPLIT %</b>			44.4%	55.6%	<b>33.8%</b>	<b>SPLIT %</b>			37.3%	62.7%	<b>66.2%</b>			

DAILY TOTALS					NB	SB	EB	WB	Total		
					0	0	1,052	1,599	2,651		
AM Peak Hour			07:45	07:00	07:00	PM Peak Hour			14:45	18:00	18:00
AM Pk Volume			115	153	260	PM Pk Volume			92	155	229
Pk Hr Factor			0.777	0.517	0.580	Pk Hr Factor			0.885	0.881	0.923
7 - 9 Volume	0	0	204	263	467	4 - 6 Volume	0	0	122	216	338
7 - 9 Peak Hour			07:45	07:00	07:00	4 - 6 Peak Hour			17:00	16:30	16:30
7 - 9 Pk Volume	0	0	115	153	260	4 - 6 Pk Volume	0	0	68	124	184
Pk Hr Factor	0.000	0.000	0.777	0.517	0.580	Pk Hr Factor	0.000	0.000	0.773	0.816	0.836









**SPEED**

NW 88th St W/O NW 102nd Ave

Day: Saturday  
Date: 4/30/2022City: Doral  
Project #: FL22\_140190\_009e**East Bound**

Time	< 15	15 - 19	20 - 24	25 - 29	30 - 34	35 - 39	40 - 44	45 - 49	50 - 54	55 - 59	60 - 64	65 - 69	70 +	Total
00:00 AM	1	0	2	12	8	1	0	0	0	0	0	0	0	24
01:00	0	1	1	6	5	1	0	0	0	0	0	0	0	14
02:00	0	0	2	8	4	1	0	0	0	0	0	0	0	15
03:00	0	0	1	2	2	2	1	0	0	0	0	0	0	8
04:00	0	0	0	2	0	1	0	0	0	0	0	0	0	3
05:00	0	0	1	3	2	0	0	0	0	0	0	0	0	6
06:00	0	1	1	4	2	2	0	0	0	0	0	0	0	10
07:00	1	2	3	5	6	2	0	0	0	0	0	0	0	19
08:00	1	0	6	13	6	2	0	0	0	0	0	0	0	28
09:00	2	2	11	16	9	2	0	0	0	0	0	0	0	42
10:00	4	2	9	20	10	2	1	0	0	0	0	0	0	48
11:00	2	1	15	20	11	3	0	0	0	0	0	0	0	52
12:00 PM	2	3	13	18	12	3	1	0	0	0	0	0	0	52
13:00	2	9	16	24	11	1	0	0	0	0	0	0	0	63
14:00	0	3	12	26	14	3	1	0	0	0	0	0	0	59
15:00	1	2	15	28	21	2	0	0	0	0	0	0	0	69
16:00	1	4	13	20	17	1	2	0	0	0	0	0	0	58
17:00	0	1	10	19	19	5	0	1	0	0	0	0	0	55
18:00	0	2	9	27	15	1	0	0	0	0	0	0	0	54
19:00	0	3	6	12	11	2	0	0	0	0	0	0	0	34
20:00	0	3	7	23	12	2	0	0	0	0	0	0	0	47
21:00	0	2	6	16	13	1	0	0	0	0	0	0	0	38
22:00	0	2	5	14	18	6	1	0	0	0	0	0	0	46
23:00	0	1	2	8	9	2	0	0	0	0	0	0	0	22
<b>Totals</b>	<b>17</b>	<b>44</b>	<b>166</b>	<b>346</b>	<b>237</b>	<b>48</b>	<b>7</b>	<b>1</b>						<b>866</b>
<b>% of Totals</b>	<b>2%</b>	<b>5%</b>	<b>19%</b>	<b>40%</b>	<b>27%</b>	<b>6%</b>	<b>1%</b>	<b>0%</b>						<b>100%</b>

<b>AM Volumes</b>	11	9	52	111	65	19	2	0	0	0	0	0	0	269				
<b>% AM</b>	1%	1%	6%	13%	8%	2%	0%							31%				
<b>AM Peak Hour</b>	10:00	07:00	11:00	10:00	11:00	11:00	03:00							11:00				
<b>Volume</b>	4	2	15	20	11	3	1							52				
<b>PM Volumes</b>	6	35	114	235	172	29	5	1	0	0	0	0	0	597				
<b>% PM</b>	1%	4%	13%	27%	20%	3%	1%	0%						69%				
<b>PM Peak Hour</b>	12:00	13:00	13:00	15:00	15:00	22:00	16:00	17:00						15:00				
<b>Volume</b>	2	9	16	28	21	6	2	1						69				
<b>Directional Peak Periods</b>			<b>AM 7-9</b>				<b>NOON 12-2</b>				<b>PM 4-6</b>				<b>Off Peak Volumes</b>			
<b>All Speeds</b>			Volume		%		Volume		%		Volume		%		Volume		%	
			47		↔ 5%		115		↔ 13%		113		↔ 13%		591		↔ 68%	

Street Name	Direction	Percentiles					
		15th	50th	Average	85th	95th	ADT
NW 88th St	East Bound	22	28	28	33	36	866
NW 88th St	West Bound	24	28	28	33	36	1210

**SPEED**

NW 88th St W/O NW 102nd Ave

Day: Saturday  
Date: 4/30/2022City: Doral  
Project #: FL22\_140190\_009w**West Bound**

Time	< 15	15 - 19	20 - 24	25 - 29	30 - 34	35 - 39	40 - 44	45 - 49	50 - 54	55 - 59	60 - 64	65 - 69	70 +	Total
00:00 AM	2	1	7	22	8	2	1	1	0	0	0	0	0	44
01:00	1	0	5	9	10	0	0	0	0	0	0	0	0	25
02:00	0	1	2	7	1	0	0	0	0	0	0	0	0	11
03:00	0	0	3	3	2	0	0	0	0	0	0	0	0	8
04:00	0	0	0	1	2	2	0	0	0	0	0	0	0	5
05:00	0	0	3	4	1	0	0	0	0	0	0	0	0	8
06:00	0	0	1	4	4	0	0	0	0	0	0	0	0	9
07:00	0	1	1	4	3	0	0	0	0	0	0	0	0	9
08:00	1	1	2	11	9	3	0	0	0	0	0	0	0	27
09:00	0	0	3	21	13	2	1	0	0	0	0	0	0	40
10:00	0	0	9	19	14	1	0	0	0	0	0	0	0	43
11:00	1	0	10	35	22	6	0	0	0	0	0	0	0	74
12:00 PM	0	0	9	32	17	8	2	0	0	0	0	0	0	68
13:00	0	0	7	34	14	9	0	0	0	0	0	0	0	64
14:00	0	1	15	36	26	4	1	0	0	0	0	0	0	83
15:00	0	1	7	34	26	5	0	0	0	0	0	0	0	73
16:00	1	0	11	35	21	3	1	0	0	0	0	0	0	72
17:00	0	2	15	33	25	6	2	0	0	0	0	0	0	83
18:00	0	1	19	48	27	5	1	0	0	0	0	0	0	101
19:00	0	1	14	44	26	4	1	0	0	0	0	0	0	90
20:00	0	3	25	36	14	0	0	0	0	0	0	0	0	78
21:00	0	1	19	25	16	2	1	0	0	0	0	0	0	64
22:00	0	1	20	43	7	1	0	0	0	0	0	0	0	72
23:00	0	3	14	34	8	0	0	0	0	0	0	0	0	59
<b>Totals</b>	<b>6</b>	<b>18</b>	<b>221</b>	<b>574</b>	<b>316</b>	<b>63</b>	<b>11</b>	<b>1</b>						<b>1210</b>
<b>% of Totals</b>	<b>0%</b>	<b>1%</b>	<b>18%</b>	<b>47%</b>	<b>26%</b>	<b>5%</b>	<b>1%</b>	<b>0%</b>						<b>100%</b>

<b>AM Volumes</b>	5	4	46	140	89	16	2	1	0	0	0	0	0	303
<b>% AM</b>	0%	0%	4%	12%	7%	1%	0%	0%						25%
<b>AM Peak Hour</b>			11:00	11:00	11:00	11:00								11:00
<b>Volume</b>	2	1	10	35	22	6	1	1						74
<b>PM Volumes</b>	1	14	175	434	227	47	9	0	0	0	0	0	0	907
<b>% PM</b>	0%	1%	14%	36%	19%	4%	1%							75%
<b>PM Peak Hour</b>	16:00	20:00	20:00	18:00	18:00	13:00	12:00							18:00
<b>Volume</b>	1	3	25	48	27	9	2							101

Directional Peak Periods All Speeds	AM 7-9		NOON 12-2		PM 4-6		Off Peak Volumes					
	Volume	%	Volume	%	Volume	%	Volume	%				
	36	↔	3%	132	↔	11%	155	↔	13%	887	↔	73%

Street Name	Direction	Percentiles					
		15th	50th	Average	85th	95th	ADT
NW 88th St	East Bound	22	28	28	33	36	866
NW 88th St	West Bound	24	28	28	33	36	1210

# SPEED

NW 88th St W/O NW 102nd Ave

Day: Saturday  
Date: 4/30/2022

City: Doral  
Project #: FL22\_140190\_009

## Summary

Time	< 15	15 - 19	20 - 24	25 - 29	30 - 34	35 - 39	40 - 44	45 - 49	50 - 54	55 - 59	60 - 64	65 - 69	70 +	Total
00:00 AM	3	1	9	34	16	3	1	1	0	0	0	0	0	68
01:00	1	1	6	15	15	1	0	0	0	0	0	0	0	39
02:00	0	1	4	15	5	1	0	0	0	0	0	0	0	26
03:00	0	0	4	5	4	2	1	0	0	0	0	0	0	16
04:00	0	0	0	3	2	3	0	0	0	0	0	0	0	8
05:00	0	0	4	7	3	0	0	0	0	0	0	0	0	14
06:00	0	1	2	8	6	2	0	0	0	0	0	0	0	19
07:00	1	3	4	9	9	2	0	0	0	0	0	0	0	28
08:00	2	1	8	24	15	5	0	0	0	0	0	0	0	55
09:00	2	2	14	37	22	4	1	0	0	0	0	0	0	82
10:00	4	2	18	39	24	3	1	0	0	0	0	0	0	91
11:00	3	1	25	55	33	9	0	0	0	0	0	0	0	126
12:00 PM	2	3	22	50	29	11	3	0	0	0	0	0	0	120
13:00	2	9	23	58	25	10	0	0	0	0	0	0	0	127
14:00	0	4	27	62	40	7	2	0	0	0	0	0	0	142
15:00	1	3	22	62	47	7	0	0	0	0	0	0	0	142
16:00	2	4	24	55	38	4	3	0	0	0	0	0	0	130
17:00	0	3	25	52	44	11	2	1	0	0	0	0	0	138
18:00	0	3	28	75	42	6	1	0	0	0	0	0	0	155
19:00	0	4	20	56	37	6	1	0	0	0	0	0	0	124
20:00	0	6	32	59	26	2	0	0	0	0	0	0	0	125
21:00	0	3	25	41	29	3	1	0	0	0	0	0	0	102
22:00	0	3	25	57	25	7	1	0	0	0	0	0	0	118
23:00	0	4	16	42	17	2	0	0	0	0	0	0	0	81
<b>Totals</b>	<b>23</b>	<b>62</b>	<b>387</b>	<b>920</b>	<b>553</b>	<b>111</b>	<b>18</b>	<b>2</b>						<b>2076</b>
<b>% of Totals</b>	<b>1%</b>	<b>3%</b>	<b>19%</b>	<b>44%</b>	<b>27%</b>	<b>5%</b>	<b>1%</b>	<b>0%</b>						<b>100%</b>

<b>AM Volumes</b>	16	13	98	251	154	35	4	1	0	0	0	0	0	572
<b>% AM</b>	1%	1%	5%	12%	7%	2%	0%	0%						28%
<b>AM Peak Hour</b>	10:00	07:00	11:00	11:00	11:00	11:00								11:00
<b>Volume</b>	4	3	25	55	33	9	1	1						126
<b>PM Volumes</b>	7	49	289	669	399	76	14	1	0	0	0	0	0	1504
<b>% PM</b>	0%	2%	14%	32%	19%	4%	1%	0%						72%
<b>PM Peak Hour</b>	12:00	13:00	20:00	18:00	15:00	12:00	12:00	17:00						18:00
<b>Volume</b>	2	9	32	75	47	11	3	1						155

Directional Peak Periods All Speeds	AM 7-9		NOON 12-2		PM 4-6		Off Peak Volumes	
	Volume	%	Volume	%	Volume	%	Volume	%
	83	↔ 4%	247	↔ 12%	268	↔ 13%	1478	↔ 71%

Street Name	Direction	Percentiles					
		15th	50th	Average	85th	95th	ADT
NW 88th St	Summary	23	28	28	33	36	2076

**VOLUME**

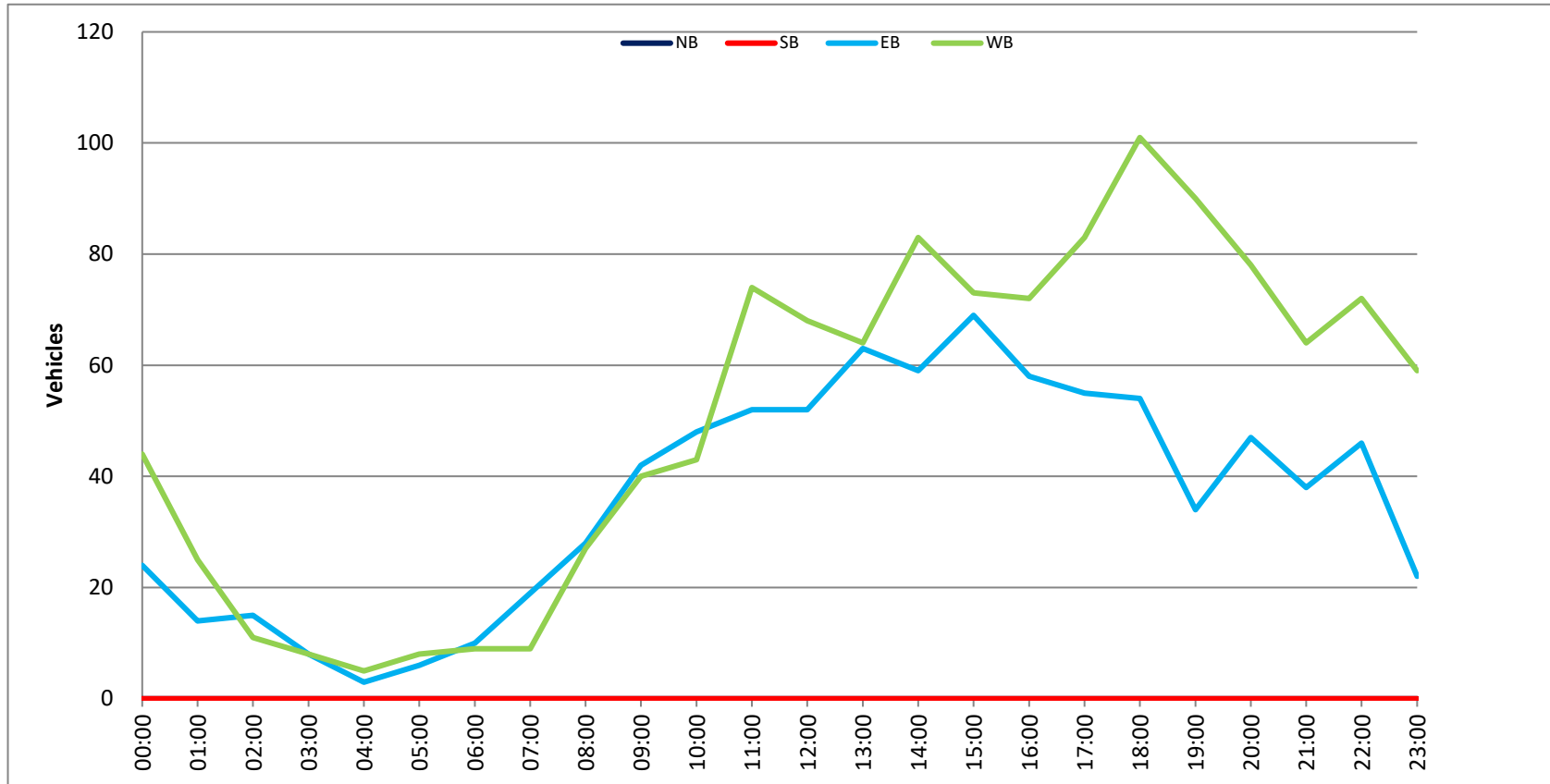
NW 88th St W/O NW 102nd Ave

Day: Saturday  
 Date: 4/30/2022

City: Doral  
 Project #: FL22\_140190\_009

DAILY TOTALS					NB	SB	EB	WB	Total			
					0	0	866	1,210	2,076			
AM Period	NB	SB	EB	WB	TOTAL	PM Period	NB	SB	EB	WB	TOTAL	
00:00	0	0	5	12	17	12:00	0	0	18	7	25	
00:15	0	0	4	11	15	12:15	0	0	10	21	31	
00:30	0	0	4	9	13	12:30	0	0	16	21	37	
00:45	0	0	11	24	12	12:45	0	0	8	52	19	68
01:00	0	0	4	7	11	13:00	0	0	11	17	28	
01:15	0	0	2	1	3	13:15	0	0	15	10	25	
01:30	0	0	5	9	14	13:30	0	0	12	14	26	
01:45	0	0	3	14	8	13:45	0	0	25	63	23	64
02:00	0	0	4	6	10	14:00	0	0	22	22	44	
02:15	0	0	5	2	7	14:15	0	0	7	22	29	
02:30	0	0	6	0	6	14:30	0	0	16	19	35	
02:45	0	0	0	15	3	14:45	0	0	14	59	20	83
03:00	0	0	3	2	5	15:00	0	0	14	13	27	
03:15	0	0	1	2	3	15:15	0	0	15	22	37	
03:30	0	0	3	0	3	15:30	0	0	19	20	39	
03:45	0	0	1	8	4	15:45	0	0	21	69	18	73
04:00	0	0	0	0	0	16:00	0	0	12	25	37	
04:15	0	0	0	2	2	16:15	0	0	13	18	31	
04:30	0	0	2	1	3	16:30	0	0	14	14	28	
04:45	0	0	1	3	2	16:45	0	0	19	58	15	72
05:00	0	0	0	2	2	17:00	0	0	9	21	30	
05:15	0	0	3	3	6	17:15	0	0	18	20	38	
05:30	0	0	1	2	3	17:30	0	0	9	24	33	
05:45	0	0	2	6	1	17:45	0	0	19	55	18	83
06:00	0	0	5	2	7	18:00	0	0	7	30	37	
06:15	0	0	0	2	2	18:15	0	0	14	25	39	
06:30	0	0	3	2	5	18:30	0	0	11	23	34	
06:45	0	0	2	10	3	18:45	0	0	22	54	23	101
07:00	0	0	4	2	6	19:00	0	0	10	27	37	
07:15	0	0	4	3	7	19:15	0	0	7	20	27	
07:30	0	0	5	1	6	19:30	0	0	13	24	37	
07:45	0	0	6	19	3	19:45	0	0	4	34	19	90
08:00	0	0	2	9	11	20:00	0	0	10	22	32	
08:15	0	0	13	9	22	20:15	0	0	12	20	32	
08:30	0	0	10	4	14	20:30	0	0	15	21	36	
08:45	0	0	3	28	5	20:45	0	0	10	47	15	78
09:00	0	0	10	7	17	21:00	0	0	13	20	33	
09:15	0	0	10	11	21	21:15	0	0	12	12	24	
09:30	0	0	10	14	24	21:30	0	0	8	10	18	
09:45	0	0	12	42	8	21:45	0	0	5	38	22	64
10:00	0	0	14	9	23	22:00	0	0	8	23	31	
10:15	0	0	13	9	22	22:15	0	0	15	11	26	
10:30	0	0	11	13	24	22:30	0	0	14	17	31	
10:45	0	0	10	48	12	22:45	0	0	9	46	21	72
11:00	0	0	14	20	34	23:00	0	0	8	23	31	
11:15	0	0	13	17	30	23:15	0	0	6	14	20	
11:30	0	0	11	19	30	23:30	0	0	4	8	12	
11:45	0	0	14	52	18	23:45	0	0	4	22	14	59
<b>TOTALS</b>			269	303	572	<b>TOTALS</b>			597	907	1504	
<b>SPLIT %</b>			47.0%	53.0%	27.6%	<b>SPLIT %</b>			39.7%	60.3%	72.4%	

DAILY TOTALS					NB	SB	EB	WB	Total		
					0	0	866	1,210	2,076		
AM Peak Hour			11:45	11:00	11:00	PM Peak Hour			13:15	18:00	13:45
AM Pk Volume			58	74	126	PM Pk Volume			74	101	156
Pk Hr Factor			0.806	0.925	0.926	Pk Hr Factor			0.740	0.842	0.813
7 - 9 Volume	0	0	47	36	83	4 - 6 Volume	0	0	113	155	268
7 - 9 Peak Hour			07:45	08:00	07:45	4 - 6 Peak Hour			16:30	17:00	17:00
7 - 9 Pk Volume	0	0	31	27	56	4 - 6 Pk Volume	0	0	60	83	138
Pk Hr Factor	0.000	0.000	0.596	0.750	0.636	Pk Hr Factor	0.000	0.000	0.789	0.865	0.908









**SPEED**

NW 88th St W/O NW 102nd Ave

Day: Sunday  
Date: 5/1/2022City: Doral  
Project #: FL22\_140190\_009e**East Bound**

Time	< 15	15 - 19	20 - 24	25 - 29	30 - 34	35 - 39	40 - 44	45 - 49	50 - 54	55 - 59	60 - 64	65 - 69	70 +	Total
00:00 AM	1	1	5	8	4	5	0	0	0	0	0	0	0	24
01:00	0	0	0	5	8	1	2	0	0	0	0	0	0	16
02:00	0	0	1	5	2	1	0	0	0	0	0	0	0	9
03:00	0	0	1	6	0	1	0	0	0	0	0	0	0	8
04:00	0	0	2	1	1	1	0	0	0	0	0	0	0	5
05:00	0	0	0	3	0	0	0	0	0	0	0	0	0	3
06:00	0	0	0	1	4	1	0	0	0	0	0	0	0	6
07:00	0	0	3	4	4	0	0	0	0	0	0	0	0	11
08:00	0	2	4	6	7	1	0	0	0	0	0	0	0	20
09:00	0	4	10	8	8	3	0	0	0	0	0	0	0	33
10:00	0	3	7	17	14	2	0	0	0	0	0	0	0	43
11:00	0	0	5	19	13	3	0	0	0	0	0	0	0	40
12:00 PM	1	2	11	16	14	4	0	0	0	0	0	0	0	48
13:00	1	1	9	25	16	3	1	0	0	0	0	0	0	56
14:00	1	2	10	28	14	5	0	0	0	0	0	0	0	60
15:00	1	3	10	22	19	1	0	0	0	0	0	0	0	56
16:00	3	5	10	17	17	1	1	0	0	0	0	0	0	54
17:00	0	0	5	24	12	1	0	0	0	0	0	0	0	42
18:00	0	2	12	29	16	1	0	0	0	0	0	0	0	60
19:00	0	4	11	21	14	1	0	0	0	0	0	0	0	51
20:00	2	0	9	13	11	1	1	0	0	0	0	0	0	37
21:00	1	1	7	17	14	1	0	0	0	0	0	0	0	41
22:00	1	1	5	10	7	2	0	0	0	0	0	0	0	26
23:00	0	0	0	8	10	3	0	0	0	0	0	0	0	21
<b>Totals</b>	<b>12</b>	<b>31</b>	<b>137</b>	<b>313</b>	<b>229</b>	<b>43</b>	<b>5</b>							<b>770</b>
<b>% of Totals</b>	<b>2%</b>	<b>4%</b>	<b>18%</b>	<b>41%</b>	<b>30%</b>	<b>6%</b>	<b>1%</b>							<b>100%</b>

<b>AM Volumes</b>	1	10	38	83	65	19	2	0	0	0	0	0	0	218				
<b>% AM</b>	0%	1%	5%	11%	8%	2%	0%							28%				
<b>AM Peak Hour</b>		09:00	09:00	11:00	10:00		01:00							10:00				
<b>Volume</b>	1	4	10	19	14	5	2							43				
<b>PM Volumes</b>	11	21	99	230	164	24	3	0	0	0	0	0	0	552				
<b>% PM</b>	1%	3%	13%	30%	21%	3%	0%							72%				
<b>PM Peak Hour</b>	16:00	16:00	18:00	18:00	15:00	14:00	13:00							14:00				
<b>Volume</b>	3	5	12	29	19	5	1							60				
<b>Directional Peak Periods</b>			<b>AM 7-9</b>			<b>NOON 12-2</b>			<b>PM 4-6</b>			<b>Off Peak Volumes</b>						
<b>All Speeds</b>	Volume		↔		%		Volume		↔		%		Volume		↔		%	
	31				4%		104				14%		96				70%	

Street Name	Direction	Percentiles					
		15th	50th	Average	85th	95th	ADT
NW 88th St	East Bound	23	28	28	34	36	770
NW 88th St	West Bound	24	29	29	34	35	1030

**SPEED**

NW 88th St W/O NW 102nd Ave

Day: Sunday  
Date: 5/1/2022City: Doral  
Project #: FL22\_140190\_009w**West Bound**

Time	< 15	15 - 19	20 - 24	25 - 29	30 - 34	35 - 39	40 - 44	45 - 49	50 - 54	55 - 59	60 - 64	65 - 69	70 +	Total
00:00 AM	0	2	11	19	10	3	0	0	0	0	0	0	0	45
01:00	0	2	6	8	8	2	0	0	0	0	0	0	0	26
02:00	0	1	2	5	6	1	0	0	0	0	0	0	0	15
03:00	0	0	2	7	2	1	0	0	0	0	0	0	0	12
04:00	1	0	1	2	2	0	0	0	0	0	0	0	0	6
05:00	0	1	3	4	3	1	0	0	0	0	0	0	0	12
06:00	0	0	1	1	1	1	0	0	0	0	0	0	0	4
07:00	0	0	2	5	3	2	0	0	0	0	0	0	0	12
08:00	0	1	4	4	8	1	0	0	0	0	0	0	0	18
09:00	0	1	0	12	8	2	0	0	0	0	0	0	0	23
10:00	0	1	3	9	11	2	0	0	0	0	0	0	0	26
11:00	0	1	7	21	20	2	0	0	0	0	0	0	0	51
12:00 PM	0	0	13	20	20	8	0	0	0	0	0	0	0	61
13:00	0	0	12	31	24	4	0	0	0	0	0	0	0	71
14:00	0	2	8	39	29	1	0	0	0	0	0	0	0	79
15:00	0	3	5	35	23	1	0	0	0	0	0	0	0	67
16:00	0	0	5	36	22	5	0	0	0	0	0	0	0	68
17:00	0	0	10	25	25	4	0	0	0	0	0	0	0	64
18:00	0	2	5	36	30	3	0	0	0	0	0	0	0	76
19:00	0	5	17	30	22	3	0	0	0	0	0	0	0	77
20:00	0	2	19	35	23	2	0	0	0	0	0	0	0	81
21:00	0	1	6	37	14	4	2	0	0	0	0	0	0	64
22:00	0	1	12	25	9	0	0	0	0	0	0	0	0	47
23:00	2	1	5	9	7	1	0	0	0	0	0	0	0	25
<b>Totals</b>	<b>3</b>	<b>27</b>	<b>159</b>	<b>455</b>	<b>330</b>	<b>54</b>	<b>2</b>							<b>1030</b>
<b>% of Totals</b>	<b>0%</b>	<b>3%</b>	<b>15%</b>	<b>44%</b>	<b>32%</b>	<b>5%</b>	<b>0%</b>							<b>100%</b>

<b>AM Volumes</b>	1	10	42	97	82	18	0	0	0	0	0	0	0	250
<b>% AM</b>	0%	1%	4%	9%	8%	2%								24%
<b>AM Peak Hour</b>	04:00			11:00	11:00									11:00
<b>Volume</b>	1	2	11	21	20	3								51
<b>PM Volumes</b>	2	17	117	358	248	36	2	0	0	0	0	0	0	780
<b>% PM</b>	0%	2%	11%	35%	24%	3%	0%							76%
<b>PM Peak Hour</b>	23:00	19:00	20:00	14:00	18:00	12:00	21:00							20:00
<b>Volume</b>	2	5	19	39	30	8	2							81

Directional Peak Periods All Speeds	AM 7-9		NOON 12-2		PM 4-6		Off Peak Volumes	
	Volume	%	Volume	%	Volume	%	Volume	%
	30	↔ 3%	132	↔ 13%	132	↔ 13%	736	↔ 71%

Street Name	Direction	Percentiles					
		15th	50th	Average	85th	95th	ADT
NW 88th St	East Bound	23	28	28	34	36	770
NW 88th St	West Bound	24	29	29	34	35	1030

# SPEED

NW 88th St W/O NW 102nd Ave

Day: Sunday  
Date: 5/1/2022

City: Doral  
Project #: FL22\_140190\_009

## Summary

Time	< 15	15 - 19	20 - 24	25 - 29	30 - 34	35 - 39	40 - 44	45 - 49	50 - 54	55 - 59	60 - 64	65 - 69	70 +	Total
00:00 AM	1	3	16	27	14	8	0	0	0	0	0	0	0	69
01:00	0	2	6	13	16	3	2	0	0	0	0	0	0	42
02:00	0	1	3	10	8	2	0	0	0	0	0	0	0	24
03:00	0	0	3	13	2	2	0	0	0	0	0	0	0	20
04:00	1	0	3	3	3	1	0	0	0	0	0	0	0	11
05:00	0	1	3	7	3	1	0	0	0	0	0	0	0	15
06:00	0	0	1	2	5	2	0	0	0	0	0	0	0	10
07:00	0	0	5	9	7	2	0	0	0	0	0	0	0	23
08:00	0	3	8	10	15	2	0	0	0	0	0	0	0	38
09:00	0	5	10	20	16	5	0	0	0	0	0	0	0	56
10:00	0	4	10	26	25	4	0	0	0	0	0	0	0	69
11:00	0	1	12	40	33	5	0	0	0	0	0	0	0	91
12:00 PM	1	2	24	36	34	12	0	0	0	0	0	0	0	109
13:00	1	1	21	56	40	7	1	0	0	0	0	0	0	127
14:00	1	4	18	67	43	6	0	0	0	0	0	0	0	139
15:00	1	6	15	57	42	2	0	0	0	0	0	0	0	123
16:00	3	5	15	53	39	6	1	0	0	0	0	0	0	122
17:00	0	0	15	49	37	5	0	0	0	0	0	0	0	106
18:00	0	4	17	65	46	4	0	0	0	0	0	0	0	136
19:00	0	9	28	51	36	4	0	0	0	0	0	0	0	128
20:00	2	2	28	48	34	3	1	0	0	0	0	0	0	118
21:00	1	2	13	54	28	5	2	0	0	0	0	0	0	105
22:00	1	2	17	35	16	2	0	0	0	0	0	0	0	73
23:00	2	1	5	17	17	4	0	0	0	0	0	0	0	46
<b>Totals</b>	<b>15</b>	<b>58</b>	<b>296</b>	<b>768</b>	<b>559</b>	<b>97</b>	<b>7</b>							<b>1800</b>
<b>% of Totals</b>	<b>1%</b>	<b>3%</b>	<b>16%</b>	<b>43%</b>	<b>31%</b>	<b>5%</b>	<b>0%</b>							<b>100%</b>

<b>AM Volumes</b>	2	20	80	180	147	37	2	0	0	0	0	0	0	468
<b>% AM</b>	0%	1%	4%	10%	8%	2%	0%							26%
<b>AM Peak Hour</b>		09:00		11:00	11:00		01:00							11:00
<b>Volume</b>	1	5	16	40	33	8	2							91
<b>PM Volumes</b>	13	38	216	588	412	60	5	0	0	0	0	0	0	1332
<b>% PM</b>	1%	2%	12%	33%	23%	3%	0%							74%
<b>PM Peak Hour</b>	16:00	19:00	19:00	14:00	18:00	12:00	21:00							14:00
<b>Volume</b>	3	9	28	67	46	12	2							139

Directional Peak Periods All Speeds	AM 7-9		NOON 12-2		PM 4-6		Off Peak Volumes	
	Volume	%	Volume	%	Volume	%	Volume	%
	61	↔ 3%	236	↔ 13%	228	↔ 13%	1275	↔ 71%

Street Name	Direction	Percentiles					
		15th	50th	Average	85th	95th	ADT
NW 88th St	Summary	23	28	28	34	36	1800

**VOLUME**

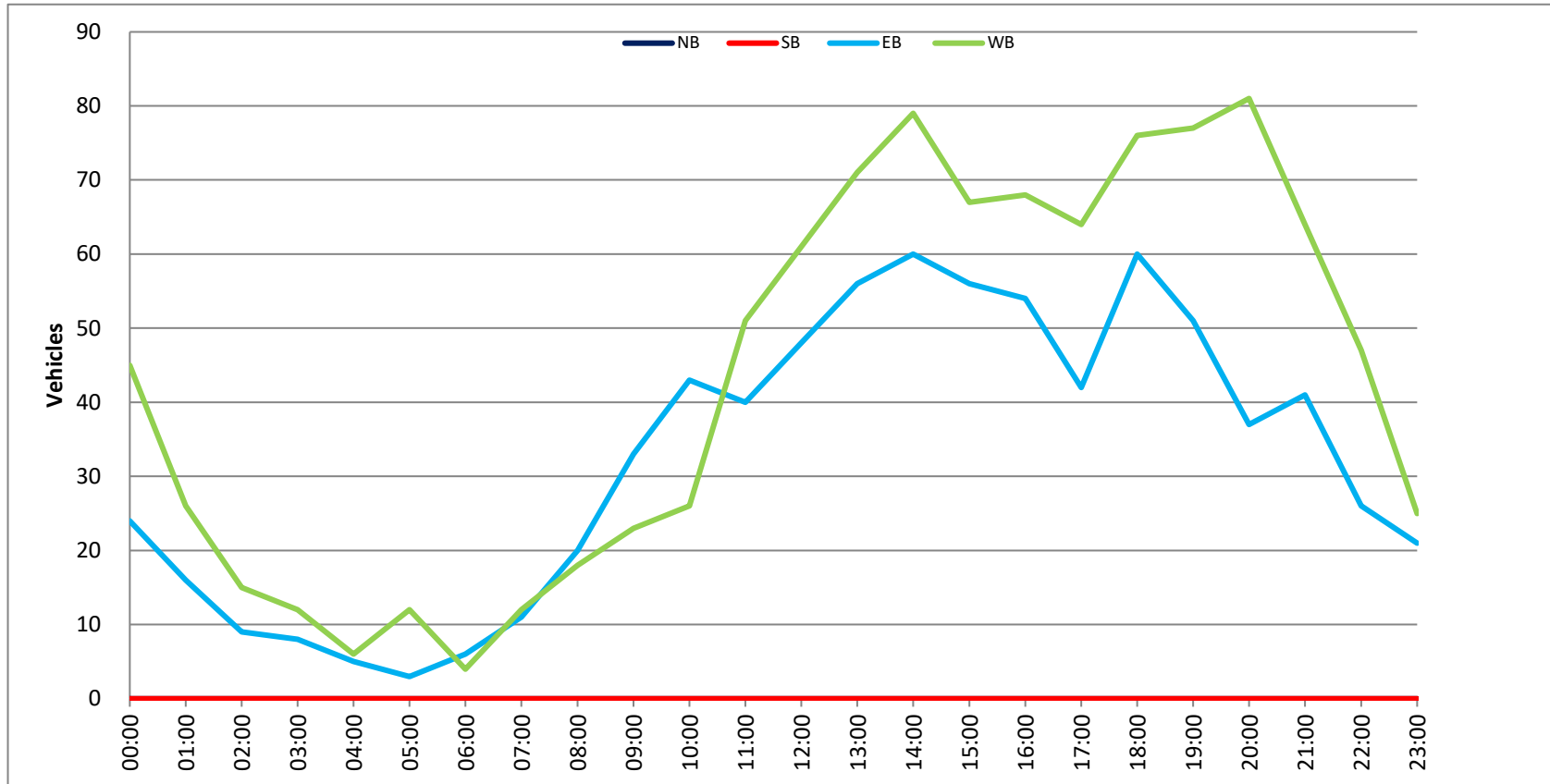
NW 88th St W/O NW 102nd Ave

Day: Sunday  
 Date: 5/1/2022

City: Doral  
 Project #: FL22\_140190\_009

DAILY TOTALS					NB	SB	EB	WB	Total			
					0	0	770	1,030	1,800			
AM Period	NB	SB	EB	WB	TOTAL	PM Period	NB	SB	EB	WB	TOTAL	
00:00	0	0	7	9	16	12:00	0	0	7	12	19	
00:15	0	0	5	10	15	12:15	0	0	17	19	36	
00:30	0	0	6	18	24	12:30	0	0	11	11	22	
00:45	0	0	6	24	14	12:45	0	0	13	48	19	61
01:00	0	0	2	6	8	13:00	0	0	16	16	32	
01:15	0	0	8	6	14	13:15	0	0	15	16	31	
01:30	0	0	3	6	9	13:30	0	0	12	24	36	
01:45	0	0	3	16	8	13:45	0	0	13	56	15	71
02:00	0	0	3	2	5	14:00	0	0	17	16	33	
02:15	0	0	2	6	8	14:15	0	0	14	18	32	
02:30	0	0	3	3	6	14:30	0	0	12	25	37	
02:45	0	0	1	9	4	14:45	0	0	17	60	20	79
03:00	0	0	2	3	5	15:00	0	0	12	14	26	
03:15	0	0	5	1	6	15:15	0	0	11	15	26	
03:30	0	0	0	3	3	15:30	0	0	19	20	39	
03:45	0	0	1	8	5	15:45	0	0	14	56	18	67
04:00	0	0	2	1	3	16:00	0	0	15	19	34	
04:15	0	0	0	2	2	16:15	0	0	11	15	26	
04:30	0	0	1	3	4	16:30	0	0	10	16	26	
04:45	0	0	2	5	0	16:45	0	0	18	54	18	68
05:00	0	0	1	2	3	17:00	0	0	11	23	34	
05:15	0	0	0	4	4	17:15	0	0	10	15	25	
05:30	0	0	0	2	2	17:30	0	0	14	10	24	
05:45	0	0	2	3	4	17:45	0	0	7	42	16	64
06:00	0	0	0	1	1	18:00	0	0	22	19	41	
06:15	0	0	3	1	4	18:15	0	0	18	22	40	
06:30	0	0	3	1	4	18:30	0	0	7	19	26	
06:45	0	0	0	6	1	18:45	0	0	13	60	16	76
07:00	0	0	3	0	3	19:00	0	0	14	15	29	
07:15	0	0	0	5	5	19:15	0	0	16	16	32	
07:30	0	0	2	1	3	19:30	0	0	12	25	37	
07:45	0	0	6	11	6	19:45	0	0	9	51	21	77
08:00	0	0	5	5	10	20:00	0	0	13	20	33	
08:15	0	0	3	3	6	20:15	0	0	10	22	32	
08:30	0	0	9	5	14	20:30	0	0	5	16	21	
08:45	0	0	3	20	5	20:45	0	0	9	37	23	81
09:00	0	0	9	3	12	21:00	0	0	10	18	28	
09:15	0	0	7	4	11	21:15	0	0	9	12	21	
09:30	0	0	7	8	15	21:30	0	0	14	14	28	
09:45	0	0	10	33	8	21:45	0	0	8	41	20	64
10:00	0	0	12	4	16	22:00	0	0	9	11	20	
10:15	0	0	10	6	16	22:15	0	0	5	7	12	
10:30	0	0	8	7	15	22:30	0	0	7	14	21	
10:45	0	0	13	43	9	22:45	0	0	5	26	15	47
11:00	0	0	6	13	19	23:00	0	0	6	7	13	
11:15	0	0	11	20	31	23:15	0	0	5	6	11	
11:30	0	0	13	8	21	23:30	0	0	4	7	11	
11:45	0	0	10	40	10	23:45	0	0	6	21	5	25
<b>TOTALS</b>			218	250	<b>468</b>	<b>TOTALS</b>			552	780	<b>1332</b>	
<b>SPLIT %</b>			46.6%	53.4%	<b>26.0%</b>	<b>SPLIT %</b>			41.4%	58.6%	<b>74.0%</b>	

DAILY TOTALS					NB	SB	EB	WB	Total		
					0	0	770	1,030	1,800		
AM Peak Hour			11:30	11:45	11:45	PM Peak Hour			17:30	19:30	14:00
AM Pk Volume			47	52	97	PM Pk Volume			61	88	139
Pk Hr Factor			0.691	0.684	0.674	Pk Hr Factor			0.693	0.880	0.939
7 - 9 Volume	0	0	31	30	61	4 - 6 Volume	0	0	96	132	228
7 - 9 Peak Hour			07:45	07:45	07:45	4 - 6 Peak Hour			16:00	16:15	16:00
7 - 9 Pk Volume	0	0	23	19	42	4 - 6 Pk Volume	0	0	54	72	122
Pk Hr Factor	0.000	0.000	0.639	0.792	0.750	Pk Hr Factor	0.000	0.000	0.750	0.783	0.847







**SPEED**

NW 88th St W/O NW 102nd Ave

Day: Monday  
Date: 5/2/2022

City: Doral  
Project #: FL22\_140190\_009

**Summary**

Time	< 15	15 - 19	20 - 24	25 - 29	30 - 34	35 - 39	40 - 44	45 - 49	50 - 54	55 - 59	60 - 64	65 - 69	70 +	Total
00:00 AM	0	0	0	2	3	0	0	0	0	0	0	0	0	5
00:15	0	0	2	2	1	0	0	0	0	0	0	0	0	5
00:30	0	1	0	3	1	0	0	0	0	0	0	0	0	5
00:45	0	0	0	1	3	0	1	0	0	0	0	0	0	5
01:00	0	1	0	2	1	0	1	0	0	0	0	0	0	6
01:15	0	0	0	1	2	0	0	0	0	0	0	0	0	3
01:30	0	0	0	1	1	1	0	0	0	0	0	0	0	3
01:45	0	0	0	0	0	0	0	0	0	0	0	0	0	0
02:00	0	0	1	1	2	0	0	0	0	0	0	0	0	4
02:15	0	0	0	1	1	0	0	0	0	0	0	0	0	2
02:30	0	0	0	1	1	0	0	0	0	0	0	0	0	2
02:45	0	0	0	1	1	0	0	0	0	0	0	0	0	1
03:00	0	0	0	0	3	1	0	0	0	0	0	0	0	4
03:15	0	0	0	1	0	0	0	0	0	0	0	0	0	1
03:30	0	0	2	0	0	0	0	0	0	0	0	0	0	2
03:45	0	0	0	0	0	1	0	0	0	0	0	0	0	1
04:00	0	0	1	1	0	0	0	0	0	0	0	0	0	2
04:15	0	0	0	2	2	0	0	0	0	0	0	0	0	4
04:30	0	0	0	2	0	0	0	0	0	0	0	0	0	2
04:45	0	0	0	1	0	0	0	0	0	0	0	0	0	1
05:00	0	0	1	1	5	0	0	0	0	0	0	0	0	7
05:15	0	0	0	3	1	0	0	0	0	0	0	0	0	4
05:30	0	0	0	3	1	0	0	0	0	0	0	0	0	4
05:45	0	1	1	3	1	1	1	0	0	0	0	0	0	8
06:00	0	0	0	5	3	1	1	0	0	0	0	0	0	10
06:15	2	0	2	4	1	0	0	0	0	0	0	0	0	9
06:30	0	1	2	9	9	1	1	0	0	0	0	0	0	23
06:45	0	0	0	19	4	1	1	0	0	0	0	0	0	24
07:00	0	3	34	61	25	4	0	0	0	0	0	0	0	127
07:15	1	1	2	23	19	5	0	0	0	0	0	0	0	51
07:30	1	0	5	14	18	1	0	0	0	0	0	0	0	39
07:45	1	1	11	20	13	3	1	0	0	0	0	0	0	50
08:00	0	3	8	31	29	3	1	0	0	0	0	0	0	75
08:15	1	2	10	27	27	5	0	0	0	0	0	0	0	72
08:30	3	0	3	24	14	3	1	0	0	0	0	0	0	48
08:45	0	0	7	23	9	1	0	0	0	0	0	0	0	40
09:00	0	1	6	5	6	1	0	0	0	0	0	0	0	19
09:15	1	4	7	10	7	1	0	0	0	0	0	0	0	30
09:30	1	2	3	11	2	1	0	0	0	0	0	0	0	20
09:45	2	0	3	16	6	1	0	0	0	0	0	0	0	28
10:00	0	0	4	9	4	1	0	0	0	0	0	0	0	18
10:15	0	1	4	6	6	0	0	0	0	0	0	0	0	17
10:30	0	0	6	13	7	0	0	0	0	0	0	0	0	26
10:45	0	0	1	9	10	2	0	0	0	0	0	0	0	22
11:00	0	1	8	13	10	1	0	0	0	0	0	0	0	33
11:15	0	1	3	14	2	1	0	0	0	0	0	0	0	21
11:30	1	3	4	14	6	0	0	0	0	0	0	0	0	28
11:45	0	1	3	13	12	1	0	0	0	0	0	0	0	30
12:00 PM	1	0	6	7	2	1	0	0	0	0	0	0	0	17
12:15	0	1	6	9	10	2	0	0	0	0	0	0	0	28
12:30	0	1	7	9	5	1	0	0	0	0	0	0	0	23
12:45	0	1	4	15	9	1	0	0	0	0	0	0	0	30
13:00	2	1	2	12	5	4	0	0	0	0	0	0	0	26
13:15	0	1	4	10	12	4	0	0	0	0	0	0	0	31
13:30	0	0	5	11	6	2	0	0	0	0	0	0	0	24
13:45	0	1	3	25	12	4	0	0	0	0	0	0	0	45
14:00	0	0	4	19	7	0	0	0	0	0	0	0	0	30
14:15	0	2	10	24	17	5	0	0	0	0	0	0	0	58
14:30	0	3	7	30	9	2	0	0	0	0	0	0	0	51
14:45	0	1	3	15	19	3	0	0	0	0	0	0	0	41
15:00	0	2	10	25	13	4	0	0	0	0	0	0	0	54
15:15	1	0	4	16	19	3	1	0	0	0	0	0	0	44
15:30	0	1	7	10	12	1	0	0	0	0	0	0	0	31
15:45	0	0	1	13	24	15	2	0	0	0	0	0	0	55
16:00	1	0	6	22	12	2	0	0	0	0	0	0	0	43
16:15	0	1	4	21	12	4	0	0	0	0	0	0	0	42
16:30	1	3	13	17	11	2	1	0	0	0	0	0	0	48
16:45	0	2	13	16	13	4	0	0	0	0	0	0	0	48
17:00	0	5	7	22	11	6	1	0	0	0	0	0	0	52
17:15	0	3	13	22	16	3	0	0	0	0	0	0	0	57
17:30	2	7	5	22	20	2	0	0	0	0	0	0	0	58
17:45	0	1	3	23	13	5	1	0	0	0	0	0	0	46
18:00	0	1	8	19	17	0	0	0	0	0	0	0	0	45
18:15	1	0	10	20	12	5	0	0	0	0	0	0	0	48
18:30	0	0	20	29	11	2	1	0	0	0	0	0	0	63
18:45	0	0	2	10	20	14	1	0	0	0	0	0	0	47
19:00	0	1	10	13	10	3	0	0	0	0	0	0	0	37
19:15	0	2	11	17	10	2	0	0	0	0	0	0	0	42
19:30	0	2	7	22	13	1	0	0	0	0	0	0	0	45
19:45	0	1	5	12	17	3	0	0	0	0	0	0	0	38
20:00	0	2	2	15	12	1	0	0	0	0	0	0	0	32
20:15	0	0	7	16	15	1	0	0	0	0	0	0	0	39
20:30	1	2	4	17	14	2	0	0	0	0	0	0	0	40
20:45	0	1	8	13	4	2	0	0	0	0	0	0	0	28
21:00	1	1	9	20	6	1	1	0	0	0	0	0	0	39
21:15	0	0	6	15	7	1	0	0	0	0	0	0	0	29
21:30	0	1	12	14	3	0	0	0	0	0	0	0	0	30
21:45	0	0	4	8	8	1	0	0	0	0	0	0	0	21
22:00	0	0	4	16	5	0	1	0	0	0	0	0	0	26
22:15	0	0	3	9	3	1	0	0	0	0	0	0	0	16
22:30	0	2	6	9	4	0	0	0	0	0	0	0	0	21
22:45	0	0	3	7	7	1	2	0	0	0	0	0	0	20
23:00	0	0	1	7	2	4	2	0	0	0	0	0	0	16
23:15	0	0	2	5	6	0	0	0	0	0	0	0	0	13
23:30	0	0	2	5	6	0	0	0	0	0	0	0	0	13
23:45	0	0	2	6	4	3	0	0	0	0	0	0	0	15
<b>Totals</b>	<b>25</b>	<b>88</b>	<b>475</b>	<b>1179</b>	<b>768</b>	<b>142</b>	<b>17</b>							<b>2692</b>
% of Total	1%	3%	18%	44%	29%	5%	1%							100%

Directional Peak Periods	AM 7-9	NOON 12-2	PM 4-6	Off Peak Volumes
All Classes	Volume	Volume	Volume	Volume
	502	224	394	1572
	19%	8%	15%	58%

Street Name	Direction	Percentiles					
		15th	50th	Average	85th	95th	ADT
NW 88th St	Summary	23	28	28	33	36	2694

**SPEED**

NW 88th St W/O NW 102nd Ave

Day: Monday

Date: 5/2/2022

City: Doral

Project #: FL22\_140190\_009e

**East Bound**

Time	< 15	15 - 19	20 - 24	25 - 29	30 - 34	35 - 39	40 - 44	45 - 49	50 - 54	55 - 59	60 - 64	65 - 69	70 +	Total
00:00 AM	0	0	0	0	3	0	1	0	0	0	0	0	0	4
01:00	0	0	0	0	2	1	0	0	0	0	0	0	0	3
02:00	0	0	0	1	1	0	0	0	0	0	0	0	0	2
03:00	0	0	0	0	0	0	0	0	0	0	0	0	0	0
04:00	0	0	0	3	0	0	0	0	0	0	0	0	0	3
05:00	0	0	1	4	3	0	1	0	0	0	0	0	0	9
06:00	2	1	5	14	12	1	1	0	0	0	0	0	0	36
07:00	2	3	29	42	24	3	0	0	0	0	0	0	0	103
08:00	4	4	20	45	36	7	0	0	0	0	0	0	0	116
09:00	3	1	8	21	10	2	0	0	0	0	0	0	0	45
10:00	0	1	6	14	7	3	0	0	0	0	0	0	0	31
11:00	1	5	7	16	7	2	0	0	0	0	0	0	0	38
12:00 PM	0	1	11	19	10	3	0	0	0	0	0	0	0	44
13:00	2	3	8	18	12	7	0	0	0	0	0	0	0	50
14:00	0	3	13	36	12	6	0	0	0	0	0	0	0	70
15:00	1	3	17	32	23	2	1	0	0	0	0	0	0	79
16:00	2	4	24	25	14	3	0	0	0	0	0	0	0	72
17:00	0	15	18	31	26	3	1	0	0	0	0	0	0	94
18:00	1	2	18	22	16	4	1	0	0	0	0	0	0	64
19:00	0	2	14	18	17	3	0	0	0	0	0	0	0	54
20:00	1	2	9	18	11	2	0	0	0	0	0	0	0	43
21:00	1	0	9	16	13	2	1	0	0	0	0	0	0	42
22:00	0	0	7	13	13	1	1	0	0	0	0	0	0	35
23:00	0	1	4	7	11	5	0	0	0	0	0	0	0	28
<b>Totals</b>	<b>20</b>	<b>51</b>	<b>228</b>	<b>415</b>	<b>283</b>	<b>60</b>	<b>8</b>							<b>1065</b>
<b>% of Totals</b>	<b>2%</b>	<b>5%</b>	<b>21%</b>	<b>39%</b>	<b>27%</b>	<b>6%</b>	<b>1%</b>							<b>100%</b>

<b>AM Volumes</b>	12	15	76	160	105	19	3	0	0	0	0	0	0	390
<b>% AM</b>	1%	1%	7%	15%	10%	2%	0%							37%
<b>AM Peak Hour</b>	08:00	11:00	07:00	08:00	08:00	08:00								08:00
<b>Volume</b>	4	5	29	45	36	7	1							116
<b>PM Volumes</b>	8	36	152	255	178	41	5	0	0	0	0	0	0	675
<b>% PM</b>	1%	3%	14%	24%	17%	4%	0%							63%
<b>PM Peak Hour</b>	13:00	17:00	16:00	14:00	17:00	13:00	15:00							17:00
<b>Volume</b>	2	15	24	36	26	7	1							94
<b>Directional Peak Periods</b>			<b>AM 7-9</b>				<b>NOON 12-2</b>				<b>PM 4-6</b>		<b>Off Peak Volumes</b>	
<b>All Speeds</b>			Volume		%	Volume		%	Volume		%	Volume		%
			219	↔	21%	94	↔	9%	166	↔	16%	586	↔	55%

Street Name	Direction	Percentiles					
		15th	50th	Average	85th	95th	ADT
NW 88th St	East Bound	22	28	28	33	36	1065
NW 88th St	West Bound	24	28	29	33	36	1627

**SPEED**

NW 88th St W/O NW 102nd Ave

Day: Monday  
Date: 5/2/2022City: Doral  
Project #: FL22\_140190\_009w**West Bound**

Time	< 15	15 - 19	20 - 24	25 - 29	30 - 34	35 - 39	40 - 44	45 - 49	50 - 54	55 - 59	60 - 64	65 - 69	70 +	Total
00:00 AM	0	1	2	8	5	0	0	0	0	0	0	0	0	16
01:00	0	1	0	4	2	0	0	0	0	0	0	0	0	7
02:00	0	0	2	3	2	0	0	0	0	0	0	0	0	7
03:00	0	0	2	1	3	2	0	0	0	0	0	0	0	8
04:00	0	0	1	3	2	0	0	0	0	0	0	0	0	6
05:00	0	1	1	4	5	1	0	0	0	0	0	0	0	12
06:00	0	0	8	23	5	2	2	0	0	0	0	0	0	40
07:00	1	2	23	76	51	10	1	0	0	0	0	0	0	164
08:00	0	1	8	60	43	5	2	0	0	0	0	0	0	119
09:00	1	6	11	21	11	2	0	0	0	0	0	0	0	52
10:00	0	0	9	23	20	0	0	0	0	0	0	0	0	52
11:00	0	1	11	38	23	1	0	0	0	0	0	0	0	74
12:00 PM	1	2	12	21	16	2	0	0	0	0	0	0	0	54
13:00	0	0	6	40	23	7	0	0	0	0	0	0	0	76
14:00	0	3	11	52	40	4	0	0	0	0	0	0	0	110
15:00	0	1	17	43	36	8	0	0	0	0	0	0	0	105
16:00	0	2	12	51	34	9	1	0	0	0	0	0	0	109
17:00	2	1	10	58	34	13	1	0	0	0	0	0	0	119
18:00	0	1	30	66	38	4	0	0	0	0	0	0	0	139
19:00	0	4	19	46	33	6	0	0	0	0	0	0	0	108
20:00	0	3	12	43	34	4	0	0	0	0	0	0	0	96
21:00	0	2	22	41	11	1	0	0	0	0	0	0	0	77
22:00	0	2	9	28	6	1	2	0	0	0	0	0	0	48
23:00	0	0	9	11	9	0	0	0	0	0	0	0	0	29
<b>Totals</b>	<b>5</b>	<b>34</b>	<b>247</b>	<b>764</b>	<b>486</b>	<b>82</b>	<b>9</b>							<b>1627</b>
<b>% of Totals</b>	<b>0%</b>	<b>2%</b>	<b>15%</b>	<b>47%</b>	<b>30%</b>	<b>5%</b>	<b>1%</b>							<b>100%</b>

<b>AM Volumes</b>	2	13	78	264	172	23	5	0	0	0	0	0	0	557
<b>% AM</b>	0%	1%	5%	16%	11%	1%	0%							34%
<b>AM Peak Hour</b>	07:00	09:00	07:00	07:00	07:00	07:00	06:00							07:00
<b>Volume</b>	1	6	23	76	51	10	2							164
<b>PM Volumes</b>	3	21	169	500	314	59	4	0	0	0	0	0	0	1070
<b>% PM</b>	0%	1%	10%	31%	19%	4%	0%							66%
<b>PM Peak Hour</b>	17:00	19:00	18:00	18:00	14:00	17:00	22:00							18:00
<b>Volume</b>	2	4	30	66	40	13	2							139

Directional Peak Periods All Speeds	AM 7-9		NOON 12-2		PM 4-6		Off Peak Volumes	
	Volume	%	Volume	%	Volume	%	Volume	%
	283	↔ 17%	130	↔ 8%	228	↔ 14%	986	↔ 61%

Street Name	Direction	Percentiles					
		15th	50th	Average	85th	95th	ADT
NW 88th St	East Bound	22	28	28	33	36	1065
NW 88th St	West Bound	24	28	29	33	36	1627

**SPEED**

NW 88th St W/O NW 102nd Ave

Day: Monday  
Date: 5/2/2022City: Doral  
Project #: FL22\_140190\_009**Summary**

Time	< 15	15 - 19	20 - 24	25 - 29	30 - 34	35 - 39	40 - 44	45 - 49	50 - 54	55 - 59	60 - 64	65 - 69	70 +	Total
00:00 AM	0	1	2	8	8	0	1	0	0	0	0	0	0	20
01:00	0	1	0	4	4	1	0	0	0	0	0	0	0	10
02:00	0	0	2	4	3	0	0	0	0	0	0	0	0	9
03:00	0	0	2	1	3	2	0	0	0	0	0	0	0	8
04:00	2	0	1	6	2	0	0	0	0	0	0	0	0	11
05:00	0	1	2	8	8	1	1	0	0	0	0	0	0	21
06:00	2	1	13	37	17	3	3	0	0	0	0	0	0	76
07:00	3	5	52	118	75	13	1	0	0	0	0	0	0	267
08:00	4	5	28	105	79	12	2	0	0	0	0	0	0	235
09:00	4	7	19	42	21	4	0	0	0	0	0	0	0	97
10:00	0	1	15	37	27	3	0	0	0	0	0	0	0	83
11:00	1	6	18	54	30	3	0	0	0	0	0	0	0	112
12:00 PM	1	3	23	40	26	5	0	0	0	0	0	0	0	98
13:00	2	3	14	58	35	14	0	0	0	0	0	0	0	126
14:00	0	6	24	88	52	10	0	0	0	0	0	0	0	180
15:00	1	4	34	75	59	10	1	0	0	0	0	0	0	184
16:00	2	6	36	76	48	12	1	0	0	0	0	0	0	181
17:00	2	16	28	89	60	16	2	0	0	0	0	0	0	213
18:00	1	3	48	88	54	8	1	0	0	0	0	0	0	203
19:00	0	6	33	64	50	9	0	0	0	0	0	0	0	162
20:00	1	5	21	61	45	6	0	0	0	0	0	0	0	139
21:00	1	2	31	57	24	3	1	0	0	0	0	0	0	119
22:00	0	2	16	41	19	2	3	0	0	0	0	0	0	83
23:00	0	1	13	18	20	5	0	0	0	0	0	0	0	57
<b>Totals</b>	<b>27</b>	<b>85</b>	<b>475</b>	<b>1179</b>	<b>769</b>	<b>142</b>	<b>17</b>							<b>2694</b>
<b>% of Totals</b>	<b>1%</b>	<b>3%</b>	<b>18%</b>	<b>44%</b>	<b>29%</b>	<b>5%</b>	<b>1%</b>							<b>100%</b>

<b>AM Volumes</b>	16	28	154	424	277	42	8	0	0	0	0	0	0	949
<b>% AM</b>	1%	1%	6%	16%	10%	2%	0%							35%
<b>AM Peak Hour</b>	08:00	09:00	07:00	07:00	08:00	07:00	06:00							07:00
<b>Volume</b>	4	7	52	118	79	13	3							267
<b>PM Volumes</b>	11	57	321	755	492	100	9	0	0	0	0	0	0	1745
<b>% PM</b>	0%	2%	12%	28%	18%	4%	0%							65%
<b>PM Peak Hour</b>	13:00	17:00	18:00	17:00	17:00	17:00	22:00							17:00
<b>Volume</b>	2	16	48	89	60	16	3							213

Directional Peak Periods All Speeds	AM 7-9		NOON 12-2		PM 4-6		Off Peak Volumes	
	Volume	%	Volume	%	Volume	%	Volume	%
	502	↔ 19%	224	↔ 8%	394	↔ 15%	1574	↔ 58%

Street Name	Direction	Percentiles					
		15th	50th	Average	85th	95th	ADT
NW 88th St	Summary	23	28	28	33	36	2694

**VOLUME**

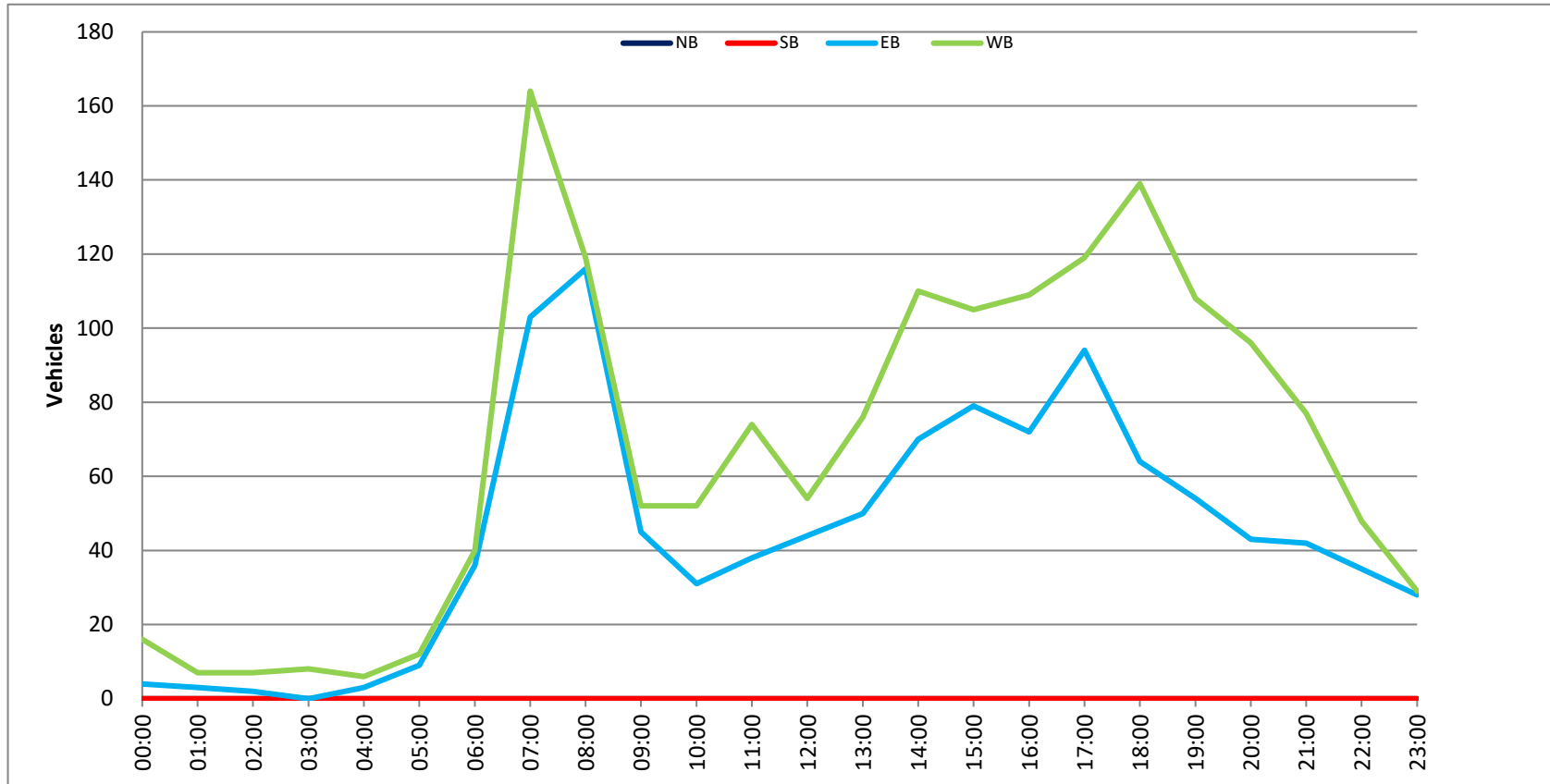
NW 88th St W/O NW 102nd Ave

Day: Monday  
 Date: 5/2/2022

City: Doral  
 Project #: FL22\_140190\_009

DAILY TOTALS					NB	SB	EB	WB	Total					
					0	0	1,065	1,627	2,692					
AM Period	NB	SB	EB	WB	TOTAL	PM Period	NB	SB	EB	WB	TOTAL			
00:00	0	0	1	4	5	12:00	0	0	8	9	17			
00:15	0	0	1	4	5	12:15	0	0	10	18	28			
00:30	0	0	0	5	5	12:30	0	0	13	10	23			
00:45	0	0	2	4	3	12:45	0	0	13	44	17	54	30	98
01:00	0	0	0	4	4	13:00	0	0	12	14	26			
01:15	0	0	1	2	3	13:15	0	0	11	20	31			
01:30	0	0	2	1	3	13:30	0	0	10	14	24			
01:45	0	0	0	3	0	13:45	0	0	17	50	28	76	45	126
02:00	0	0	1	3	4	14:00	0	0	13	17	30			
02:15	0	0	1	1	2	14:15	0	0	23	35	58			
02:30	0	0	0	2	2	14:30	0	0	18	33	51			
02:45	0	0	0	2	1	14:45	0	0	16	70	25	110	41	180
03:00	0	0	0	4	4	15:00	0	0	29	25	54			
03:15	0	0	0	1	1	15:15	0	0	14	30	44			
03:30	0	0	0	2	2	15:30	0	0	12	19	31			
03:45	0	0	0	1	8	15:45	0	0	24	79	31	105	55	184
04:00	0	0	1	1	2	16:00	0	0	16	27	43			
04:15	0	0	1	3	4	16:15	0	0	16	26	42			
04:30	0	0	1	1	2	16:30	0	0	21	27	48			
04:45	0	0	0	3	1	16:45	0	0	19	72	29	109	48	181
05:00	0	0	5	2	7	17:00	0	0	21	31	52			
05:15	0	0	0	4	4	17:15	0	0	27	30	57			
05:30	0	0	1	1	2	17:30	0	0	29	29	58			
05:45	0	0	3	9	5	17:45	0	0	17	94	29	119	46	213
06:00	0	0	5	5	10	18:00	0	0	14	31	45			
06:15	0	0	6	3	9	18:15	0	0	17	31	48			
06:30	0	0	10	13	23	18:30	0	0	21	42	63			
06:45	0	0	15	36	19	18:45	0	0	12	64	35	139	47	203
07:00	0	0	46	81	127	19:00	0	0	8	29	37			
07:15	0	0	19	32	51	19:15	0	0	15	27	42			
07:30	0	0	12	27	39	19:30	0	0	19	26	45			
07:45	0	0	26	103	24	19:45	0	0	12	54	26	108	38	162
08:00	0	0	38	37	75	20:00	0	0	9	23	32			
08:15	0	0	34	38	72	20:15	0	0	12	27	39			
08:30	0	0	22	26	48	20:30	0	0	15	25	40			
08:45	0	0	22	116	18	20:45	0	0	7	43	21	96	28	139
09:00	0	0	4	15	19	21:00	0	0	15	24	39			
09:15	0	0	14	16	30	21:15	0	0	5	24	29			
09:30	0	0	11	9	20	21:30	0	0	10	20	30			
09:45	0	0	16	45	12	21:45	0	0	12	42	9	77	21	119
10:00	0	0	5	13	18	22:00	0	0	11	15	26			
10:15	0	0	11	6	17	22:15	0	0	2	14	16			
10:30	0	0	6	20	26	22:30	0	0	10	11	21			
10:45	0	0	9	31	13	22:45	0	0	12	35	8	48	20	83
11:00	0	0	12	21	33	23:00	0	0	7	9	16			
11:15	0	0	8	13	21	23:15	0	0	6	7	13			
11:30	0	0	9	19	28	23:30	0	0	9	4	13			
11:45	0	0	9	38	21	23:45	0	0	6	28	9	29	15	57
<b>TOTALS</b>			390	557	947	<b>TOTALS</b>			675	1070	1745			
<b>SPLIT %</b>			41.2%	58.8%	35.2%	<b>SPLIT %</b>			38.7%	61.3%	64.8%			

DAILY TOTALS					NB	SB	EB	WB	Total		
					0	0	1,065	1,627	2,692		
AM Peak Hour			07:45	07:00	07:00	PM Peak Hour			16:45	18:00	16:45
AM Pk Volume			120	164	267	PM Pk Volume			96	139	215
Pk Hr Factor			0.789	0.506	0.526	Pk Hr Factor			0.828	0.827	0.927
7 - 9 Volume	0	0	219	283	502	4 - 6 Volume	0	0	166	228	394
7 - 9 Peak Hour			07:45	07:00	07:00	4 - 6 Peak Hour			16:45	16:45	16:45
7 - 9 Pk Volume	0	0	120	164	267	4 - 6 Pk Volume	0	0	96	119	215
Pk Hr Factor	0.000	0.000	0.789	0.506	0.526	Pk Hr Factor	0.000	0.000	0.828	0.960	0.927



NW 102nd Ave S/O NW 90th St



SPEED

NW 102nd Ave S/O NW 90th St

Day: Thursday  
Date: 5/19/2022

City: Doral  
Project #: FL22\_140190\_010s

Table with columns: Time, < 15, 15 - 19, 20 - 24, 25 - 29, 30 - 34, 35 - 39, 40 - 44, 45 - 49, 50 - 54, 55 - 59, 60 - 64, 65 - 69, 70 +, Total. Rows list traffic volume for every 15 minutes from 00:00 AM to 23:45.

Summary table with columns: AM Volumes, PM Volumes, Directional Peak Periods, Off Peak Volumes. Includes sub-tables for % AM, % PM, and AM/PM Peak Hour Volumes.

Table with columns: Street Name, Direction, Percentiles (15th, 50th, Average, 85th, 95th), ADT. Rows include NW 102nd Ave North Bound, NW 102nd Ave South Bound.



# SPEED

NW 102nd Ave S/O NW 90th St

Day: Thursday  
Date: 5/19/2022

City: Doral  
Project #: FL22\_140190\_010n

## North Bound

Time	< 15	15 - 19	20 - 24	25 - 29	30 - 34	35 - 39	40 - 44	45 - 49	50 - 54	55 - 59	60 - 64	65 - 69	70 +	Total
00:00 AM	0	0	2	3	9	4	2	0	0	0	0	0	0	20
01:00	0	0	1	1	5	3	1	0	0	0	0	0	0	11
02:00	0	0	0	3	5	0	0	1	0	0	0	0	0	9
03:00	1	0	1	1	1	1	0	0	0	0	0	0	0	5
04:00	0	0	2	8	11	1	0	0	0	0	0	0	0	22
05:00	0	0	3	22	9	10	0	0	0	0	0	0	0	44
06:00	0	2	5	44	41	14	3	0	0	0	0	0	0	109
07:00	0	5	20	93	68	20	7	0	0	0	0	0	0	213
08:00	0	2	16	62	59	22	2	1	0	0	0	0	0	164
09:00	0	1	10	41	39	14	0	0	0	0	0	0	0	105
10:00	0	2	8	33	25	16	3	0	0	0	0	0	0	87
11:00	0	0	11	19	28	9	2	0	0	0	0	0	0	69
12:00 PM	0	0	13	19	30	9	1	1	0	0	0	0	0	73
13:00	0	2	9	34	28	7	1	2	0	0	0	0	0	83
14:00	0	1	18	30	47	10	2	1	0	0	0	0	0	109
15:00	1	2	18	46	35	10	2	0	0	0	0	0	0	114
16:00	0	0	12	45	41	22	3	1	0	0	0	0	0	124
17:00	0	6	16	47	60	20	4	0	0	0	0	0	0	153
18:00	0	2	11	45	61	23	5	0	0	0	0	0	0	147
19:00	0	1	15	37	63	19	6	1	0	0	0	0	0	142
20:00	0	1	12	35	28	5	0	0	0	0	0	0	0	81
21:00	0	1	12	28	17	8	0	0	0	0	0	0	0	66
22:00	0	0	5	17	10	6	2	0	0	0	0	0	0	40
23:00	0	1	3	17	18	7	2	0	0	0	0	0	0	48
<b>Totals</b>	<b>2</b>	<b>29</b>	<b>223</b>	<b>730</b>	<b>738</b>	<b>260</b>	<b>48</b>	<b>8</b>						<b>2038</b>
<b>% of Totals</b>	<b>0%</b>	<b>1%</b>	<b>11%</b>	<b>36%</b>	<b>36%</b>	<b>13%</b>	<b>2%</b>	<b>0%</b>						<b>100%</b>

<b>AM Volumes</b>	1	12	79	330	300	114	20	2	0	0	0	0	0	858
<b>% AM</b>	0%	1%	4%	16%	15%	6%	1%	0%						42%
<b>AM Peak Hour</b>	03:00	07:00	07:00	07:00	07:00	08:00	07:00	02:00						07:00
<b>Volume</b>	1	5	20	93	68	22	7	1						213
<b>PM Volumes</b>	1	17	144	400	438	146	28	6	0	0	0	0	0	1180
<b>% PM</b>	0%	1%	7%	20%	21%	7%	1%	0%						58%
<b>PM Peak Hour</b>	15:00	17:00	14:00	17:00	19:00	18:00	19:00	13:00						17:00
<b>Volume</b>	1	6	18	47	63	23	6	2						153

Directional Peak Periods All Speeds	AM 7-9		NOON 12-2		PM 4-6		Off Peak Volumes	
	Volume	%	Volume	%	Volume	%	Volume	%
	377	↔ 18%	156	↔ 8%	277	↔ 14%	1228	↔ 60%

Street Name	Direction	Percentiles					ADT
		15th	50th	Average	85th	95th	
NW 102nd Ave	North Bound	25	30	30	35	39	2038
NW 102nd Ave	South Bound	23	28	28	33	36	2027

**SPEED**

NW 102nd Ave S/O NW 90th St

Day: Thursday  
Date: 5/19/2022City: Doral  
Project #: FL22\_140190\_010s**South Bound**

Time	< 15	15 - 19	20 - 24	25 - 29	30 - 34	35 - 39	40 - 44	45 - 49	50 - 54	55 - 59	60 - 64	65 - 69	70 +	Total
00:00 AM	1	0	0	6	3	0	0	0	0	0	0	0	0	10
01:00	0	0	2	7	2	0	0	0	0	0	0	0	0	11
02:00	0	0	0	3	1	2	0	0	0	0	0	0	0	6
03:00	1	0	0	2	0	0	0	0	0	0	0	0	0	3
04:00	0	1	1	5	3	1	0	0	0	0	0	0	0	11
05:00	0	1	2	12	11	2	0	1	0	0	0	0	0	29
06:00	0	1	13	33	22	8	1	0	0	0	0	0	0	78
07:00	0	4	29	102	51	8	0	0	0	0	0	0	0	194
08:00	0	4	13	71	51	8	1	1	0	0	0	0	0	149
09:00	1	0	12	42	40	4	1	0	0	0	0	0	0	100
10:00	0	3	17	29	29	7	0	0	0	0	0	0	0	85
11:00	0	0	13	36	21	2	0	0	0	0	0	0	0	72
12:00 PM	0	1	9	43	29	6	2	0	0	0	0	0	0	90
13:00	0	3	11	38	31	9	0	0	0	0	0	0	0	92
14:00	0	1	15	61	48	11	0	0	0	0	0	0	0	136
15:00	0	3	19	55	44	12	4	0	0	0	0	0	0	137
16:00	2	4	31	63	49	7	1	0	0	0	0	0	0	157
17:00	1	1	27	110	55	6	2	0	0	0	0	0	0	202
18:00	2	4	27	66	33	6	0	0	0	0	0	0	0	138
19:00	1	14	35	40	7	2	0	0	0	0	0	0	0	99
20:00	4	12	46	22	3	0	0	0	0	0	0	0	0	87
21:00	0	5	11	30	19	3	0	0	0	0	0	0	0	68
22:00	0	2	3	27	12	1	0	0	0	0	0	0	0	45
23:00	0	1	8	13	4	1	1	0	0	0	0	0	0	28
<b>Totals</b>	<b>13</b>	<b>65</b>	<b>344</b>	<b>916</b>	<b>568</b>	<b>106</b>	<b>13</b>	<b>2</b>						<b>2027</b>
<b>% of Totals</b>	<b>1%</b>	<b>3%</b>	<b>17%</b>	<b>45%</b>	<b>28%</b>	<b>5%</b>	<b>1%</b>	<b>0%</b>						<b>100%</b>

<b>AM Volumes</b>	3	14	102	348	234	42	3	2	0	0	0	0	0	748
<b>% AM</b>	0%	1%	5%	17%	12%	2%	0%	0%						37%
<b>AM Peak Hour</b>		07:00	07:00	07:00	07:00	06:00	06:00	05:00						07:00
<b>Volume</b>	1	4	29	102	51	8	1	1						194
<b>PM Volumes</b>	10	51	242	568	334	64	10	0	0	0	0	0	0	1279
<b>% PM</b>	0%	3%	12%	28%	16%	3%	0%							63%
<b>PM Peak Hour</b>	20:00	19:00	20:00	17:00	17:00	15:00	15:00							17:00
<b>Volume</b>	4	14	46	110	55	12	4							202

Directional Peak Periods All Speeds	AM 7-9		NOON 12-2		PM 4-6		Off Peak Volumes	
	Volume	%	Volume	%	Volume	%	Volume	%
	343	↔ 17%	182	↔ 9%	359	↔ 18%	1143	↔ 56%

Street Name	Direction	Percentiles					ADT
		15th	50th	Average	85th	95th	
NW 102nd Ave	North Bound	25	30	30	35	39	2038
NW 102nd Ave	South Bound	23	28	28	33	36	2027

# SPEED

NW 102nd Ave S/O NW 90th St

Day: Thursday  
Date: 5/19/2022

City: Doral  
Project #: FL22\_140190\_010

## Summary

Time	< 15	15 - 19	20 - 24	25 - 29	30 - 34	35 - 39	40 - 44	45 - 49	50 - 54	55 - 59	60 - 64	65 - 69	70 +	Total
00:00 AM	1	0	2	9	12	4	2	0	0	0	0	0	0	30
01:00	0	0	3	8	7	3	1	0	0	0	0	0	0	22
02:00	0	0	0	6	6	2	0	1	0	0	0	0	0	15
03:00	2	0	1	3	1	1	0	0	0	0	0	0	0	8
04:00	0	1	3	13	14	2	0	0	0	0	0	0	0	33
05:00	0	1	5	34	20	12	0	1	0	0	0	0	0	73
06:00	0	3	18	77	63	22	4	0	0	0	0	0	0	187
07:00	0	9	49	195	119	28	7	0	0	0	0	0	0	407
08:00	0	6	29	133	110	30	3	2	0	0	0	0	0	313
09:00	1	1	22	83	79	18	1	0	0	0	0	0	0	205
10:00	0	5	25	62	54	23	3	0	0	0	0	0	0	172
11:00	0	0	24	55	49	11	2	0	0	0	0	0	0	141
12:00 PM	0	1	22	62	59	15	3	1	0	0	0	0	0	163
13:00	0	5	20	72	59	16	1	2	0	0	0	0	0	175
14:00	0	2	33	91	95	21	2	1	0	0	0	0	0	245
15:00	1	5	37	101	79	22	6	0	0	0	0	0	0	251
16:00	2	4	43	108	90	29	4	1	0	0	0	0	0	281
17:00	1	7	43	157	115	26	6	0	0	0	0	0	0	355
18:00	2	6	38	111	94	29	5	0	0	0	0	0	0	285
19:00	1	15	50	77	70	21	6	1	0	0	0	0	0	241
20:00	4	13	58	57	31	5	0	0	0	0	0	0	0	168
21:00	0	6	23	58	36	11	0	0	0	0	0	0	0	134
22:00	0	2	8	44	22	7	2	0	0	0	0	0	0	85
23:00	0	2	11	30	22	8	3	0	0	0	0	0	0	76
<b>Totals</b>	<b>15</b>	<b>94</b>	<b>567</b>	<b>1646</b>	<b>1306</b>	<b>366</b>	<b>61</b>	<b>10</b>						<b>4065</b>
<b>% of Totals</b>	<b>0%</b>	<b>2%</b>	<b>14%</b>	<b>40%</b>	<b>32%</b>	<b>9%</b>	<b>2%</b>	<b>0%</b>						<b>100%</b>

<b>AM Volumes</b>	4	26	181	678	534	156	23	4	0	0	0	0	0	1606
<b>% AM</b>	0%	1%	4%	17%	13%	4%	1%	0%						40%
<b>AM Peak Hour</b>	03:00	07:00	07:00	07:00	07:00	08:00	07:00	08:00						07:00
<b>Volume</b>	2	9	49	195	119	30	7	2						407
<b>PM Volumes</b>	11	68	386	968	772	210	38	6	0	0	0	0	0	2459
<b>% PM</b>	0%	2%	9%	24%	19%	5%	1%	0%						60%
<b>PM Peak Hour</b>	20:00	19:00	20:00	17:00	17:00	16:00	15:00	13:00						17:00
<b>Volume</b>	4	15	58	157	115	29	6	2						355

Directional Peak Periods All Speeds	AM 7-9		NOON 12-2		PM 4-6		Off Peak Volumes	
	Volume	%	Volume	%	Volume	%	Volume	%
	720	↔ 18%	338	↔ 8%	636	↔ 16%	2371	↔ 58%

Street Name	Direction	Percentiles					
		15th	50th	Average	85th	95th	ADT
NW 102nd Ave	Summary	24	29	29	34	38	4065

**VOLUME**

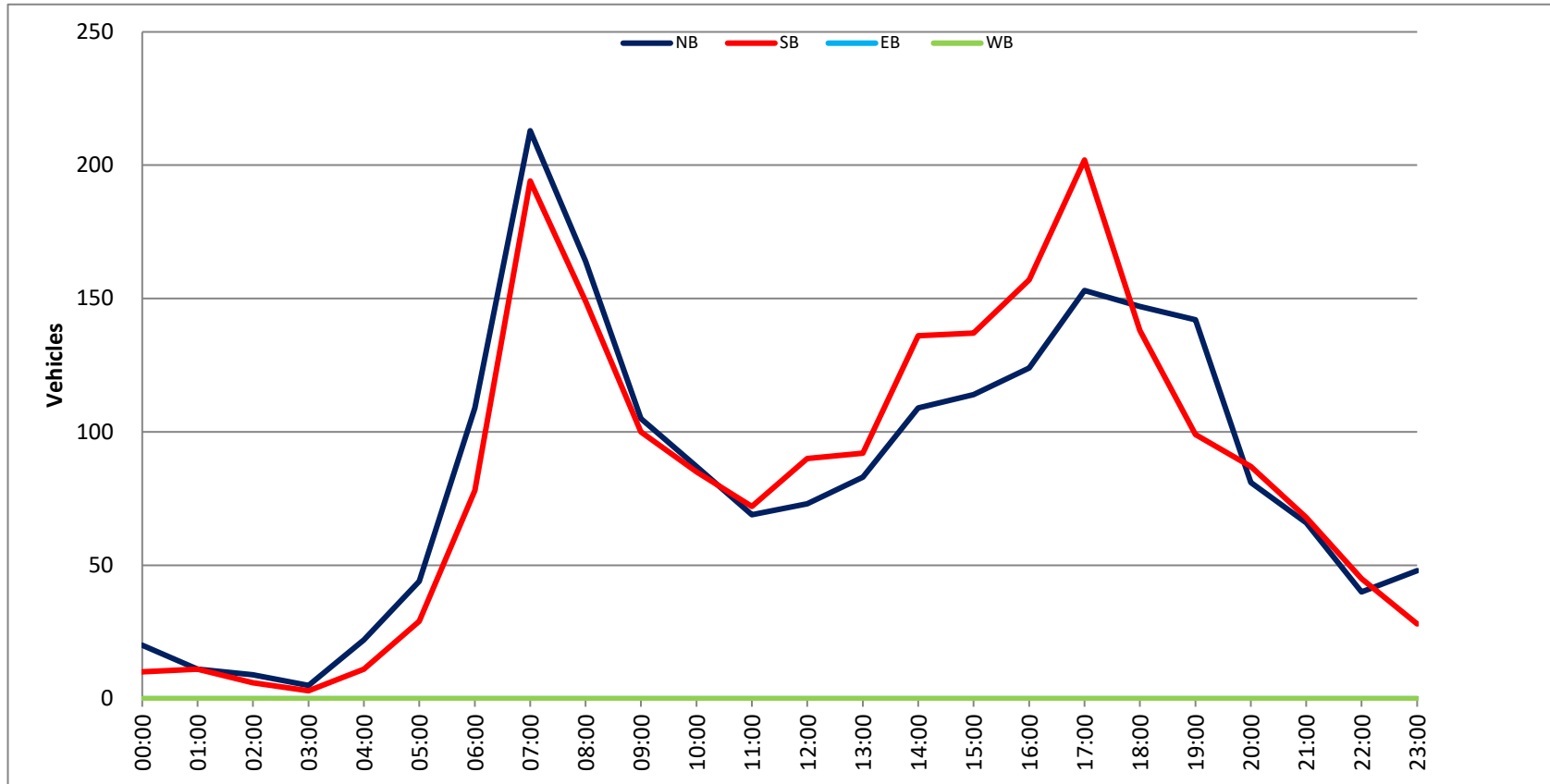
NW 102nd Ave S/O NW 90th St

Day: Thursday  
 Date: 5/19/2022

City: Doral  
 Project #: FL22\_140190\_010

DAILY TOTALS					NB	SB	EB	WB	Total		
					2,038	2,027	0	0	4,065		
AM Period	NB	SB	EB	WB	TOTAL	PM Period	NB	SB	EB	WB	TOTAL
00:00	4	3	0	0	7	12:00	17	27	0	0	44
00:15	5	1	0	0	6	12:15	16	18	0	0	34
00:30	7	1	0	0	8	12:30	21	22	0	0	43
00:45	4	20	5	10	9	12:45	19	73	23	90	42
					30						163
01:00	5	6	0	0	11	13:00	25	17	0	0	42
01:15	3	2	0	0	5	13:15	19	27	0	0	46
01:30	0	1	0	0	1	13:30	16	18	0	0	34
01:45	3	11	2	11	5	13:45	23	83	30	92	53
					22						175
02:00	5	2	0	0	7	14:00	25	24	0	0	49
02:15	2	3	0	0	5	14:15	29	36	0	0	65
02:30	1	0	0	0	1	14:30	25	47	0	0	72
02:45	1	9	1	6	2	14:45	30	109	29	136	59
					15						245
03:00	2	0	0	0	2	15:00	34	40	0	0	74
03:15	0	0	0	0	0	15:15	25	43	0	0	68
03:30	2	2	0	0	4	15:30	27	31	0	0	58
03:45	1	5	1	3	2	15:45	28	114	23	137	51
					8						251
04:00	1	2	0	0	3	16:00	27	37	0	0	64
04:15	5	1	0	0	6	16:15	30	25	0	0	55
04:30	6	4	0	0	10	16:30	28	53	0	0	81
04:45	10	22	4	11	14	16:45	39	124	42	157	81
					33						281
05:00	5	4	0	0	9	17:00	36	52	0	0	88
05:15	11	5	0	0	16	17:15	31	44	0	0	75
05:30	7	10	0	0	17	17:30	43	60	0	0	103
05:45	21	44	10	29	31	17:45	43	153	46	202	89
					73						355
06:00	14	13	0	0	27	18:00	39	38	0	0	77
06:15	21	13	0	0	34	18:15	39	40	0	0	79
06:30	33	18	0	0	51	18:30	31	31	0	0	62
06:45	41	109	34	78	75	18:45	38	147	29	138	67
					187						285
07:00	47	50	0	0	97	19:00	40	32	0	0	72
07:15	45	61	0	0	106	19:15	34	22	0	0	56
07:30	48	31	0	0	79	19:30	37	24	0	0	61
07:45	73	213	52	194	125	19:45	31	142	21	99	52
					407						241
08:00	45	40	0	0	85	20:00	23	22	0	0	45
08:15	41	34	0	0	75	20:15	28	17	0	0	45
08:30	44	39	0	0	83	20:30	22	29	0	0	51
08:45	34	164	36	149	70	20:45	8	81	19	87	27
					313						168
09:00	39	36	0	0	75	21:00	14	15	0	0	29
09:15	29	29	0	0	58	21:15	20	17	0	0	37
09:30	23	19	0	0	42	21:30	16	21	0	0	37
09:45	14	105	16	100	30	21:45	16	66	15	68	31
					205						134
10:00	23	21	0	0	44	22:00	6	8	0	0	14
10:15	17	24	0	0	41	22:15	13	15	0	0	28
10:30	21	20	0	0	41	22:30	12	12	0	0	24
10:45	26	87	20	85	46	22:45	9	40	10	45	19
					172						85
11:00	10	14	0	0	24	23:00	10	6	0	0	16
11:15	21	22	0	0	43	23:15	17	8	0	0	25
11:30	16	21	0	0	37	23:30	15	8	0	0	23
11:45	22	69	15	72	37	23:45	6	48	6	28	12
					141						76
<b>TOTALS</b>	<b>858</b>	<b>748</b>			<b>1606</b>	<b>TOTALS</b>	<b>1180</b>	<b>1279</b>			<b>2459</b>
<b>SPLIT %</b>	<b>53.4%</b>	<b>46.6%</b>			<b>39.5%</b>	<b>SPLIT %</b>	<b>48.0%</b>	<b>52.0%</b>			<b>60.5%</b>

DAILY TOTALS					NB	SB	EB	WB	Total
					2,038	2,027	0	0	4,065
AM Peak Hour	07:00	07:00			07:00	PM Peak Hour	17:30	17:00	17:00
AM Pk Volume	213	194			407	PM Pk Volume	164	202	355
Pk Hr Factor	0.729	0.795			0.814	Pk Hr Factor	0.953	0.842	0.862
7 - 9 Volume	377	343	0	0	720	4 - 6 Volume	277	359	636
7 - 9 Peak Hour	07:00	07:00			07:00	4 - 6 Peak Hour	17:00	17:00	17:00
7 - 9 Pk Volume	213	194	0	0	407	4 - 6 Pk Volume	153	202	355
Pk Hr Factor	0.729	0.795	0.000	0.000	0.814	Pk Hr Factor	0.890	0.842	0.862





SPEED

NW 102nd Ave S/O NW 90th St

Day: Friday  
Date: 5/20/2022

City: Doral  
Project #: FL22\_140190\_010s

South Bound

Table with columns: Time, <15, 15-19, 20-24, 25-29, 30-34, 35-39, 40-44, 45-49, 50-54, 55-59, 60-64, 65-69, 70+, Total. Rows include times from 00:00 AM to 23:45 with corresponding volume counts for each 5-minute interval.

Summary table with sections: AM Volumes, PM Volumes, Directional Peak Periods (AM 7-9, NOON 12-2, PM 4-6, Off Peak Volumes). Includes volume counts and percentages for different directions and peak periods.

Table with columns: Street Name, Direction, Percentiles (15th, 50th, Average, 85th, 95th), ADT. Rows: NW 102nd Ave (North Bound, South Bound).



**SPEED**

NW 102nd Ave S/O NW 90th St

Day: Friday  
Date: 5/20/2022City: Doral  
Project #: FL22\_140190\_010n**North Bound**

Time	< 15	15 - 19	20 - 24	25 - 29	30 - 34	35 - 39	40 - 44	45 - 49	50 - 54	55 - 59	60 - 64	65 - 69	70 +	Total
00:00 AM	0	0	2	3	9	3	0	0	0	0	0	0	0	17
01:00	0	0	1	5	2	0	1	0	0	0	0	0	0	9
02:00	0	0	0	5	4	1	0	0	0	0	0	0	0	10
03:00	0	0	0	5	4	0	0	0	0	0	0	0	0	9
04:00	0	0	3	3	13	3	0	1	0	0	0	0	0	23
05:00	0	0	3	6	21	14	2	0	0	0	0	0	0	46
06:00	0	1	6	40	39	12	1	1	0	0	0	0	0	100
07:00	0	2	12	84	67	12	3	1	0	0	0	0	0	181
08:00	0	1	29	77	53	11	3	0	0	0	0	0	0	174
09:00	1	0	10	32	31	8	2	0	0	0	0	0	0	84
10:00	0	1	12	31	29	7	1	0	0	0	0	0	0	81
11:00	1	1	7	32	28	12	2	0	0	0	0	0	0	83
12:00 PM	0	1	11	28	33	11	6	0	0	0	0	0	0	90
13:00	0	1	13	26	36	12	0	0	0	0	0	0	0	88
14:00	0	4	29	40	25	12	1	1	0	0	0	0	0	112
15:00	1	1	7	28	47	18	2	1	0	0	0	0	0	105
16:00	0	0	6	35	51	27	3	0	0	0	0	0	0	122
17:00	2	0	12	43	71	22	5	0	0	0	0	0	0	155
18:00	0	0	2	40	61	25	2	0	0	0	0	0	0	130
19:00	1	0	5	24	54	17	5	0	0	0	0	0	0	106
20:00	0	3	4	35	41	11	1	0	0	0	0	0	0	95
21:00	0	1	10	21	24	10	1	0	0	0	0	0	0	67
22:00	0	0	4	16	35	8	0	1	0	0	0	0	0	64
23:00	0	0	1	21	22	5	2	1	0	0	0	0	0	52
<b>Totals</b>	<b>6</b>	<b>17</b>	<b>189</b>	<b>680</b>	<b>800</b>	<b>261</b>	<b>43</b>	<b>7</b>						<b>2003</b>
<b>% of Totals</b>	<b>0%</b>	<b>1%</b>	<b>9%</b>	<b>34%</b>	<b>40%</b>	<b>13%</b>	<b>2%</b>	<b>0%</b>						<b>100%</b>

<b>AM Volumes</b>	2	6	85	323	300	83	15	3	0	0	0	0	0	817
<b>% AM</b>	0%	0%	4%	16%	15%	4%	1%	0%						41%
<b>AM Peak Hour</b>	09:00	07:00	08:00	07:00	07:00	05:00	07:00	04:00						07:00
<b>Volume</b>	1	2	29	84	67	14	3	1						181
<b>PM Volumes</b>	4	11	104	357	500	178	28	4	0	0	0	0	0	1186
<b>% PM</b>	0%	1%	5%	18%	25%	9%	1%	0%						59%
<b>PM Peak Hour</b>	17:00	14:00	14:00	17:00	17:00	16:00	12:00	14:00						17:00
<b>Volume</b>	2	4	29	43	71	27	6	1						155
<b>Directional Peak Periods</b>			<b>AM 7-9</b>				<b>NOON 12-2</b>				<b>PM 4-6</b>		<b>Off Peak Volumes</b>	
<b>All Speeds</b>			Volume		%		Volume		%		Volume		%	
			355		↔ 18%		178		↔ 9%		277		↔ 14%	
											Volume		↔ 60%	

Street Name	Direction	Percentiles					ADT
		15th	50th	Average	85th	95th	
NW 102nd Ave	North Bound	26	31	31	35	39	2003
NW 102nd Ave	South Bound	24	29	29	34	36	2034

# SPEED

NW 102nd Ave S/O NW 90th St

Day: Friday  
Date: 5/20/2022

City: Doral  
Project #: FL22\_140190\_010s

## South Bound

Time	< 15	15 - 19	20 - 24	25 - 29	30 - 34	35 - 39	40 - 44	45 - 49	50 - 54	55 - 59	60 - 64	65 - 69	70 +	Total
00:00 AM	0	1	4	9	4	0	1	0	0	0	0	0	0	19
01:00	1	0	0	8	2	0	0	0	0	0	0	0	0	11
02:00	1	0	2	1	1	0	0	0	0	0	0	0	0	5
03:00	0	1	0	0	0	0	0	0	0	0	0	0	0	1
04:00	0	0	2	5	4	0	0	0	0	0	0	0	0	11
05:00	0	0	2	11	8	3	1	0	0	0	0	0	0	25
06:00	0	0	8	29	28	5	1	0	0	0	0	0	0	71
07:00	0	0	15	73	64	9	0	0	0	0	0	0	0	161
08:00	0	3	23	73	52	10	0	0	0	0	0	0	0	161
09:00	0	0	13	45	41	7	0	0	0	0	0	0	0	106
10:00	0	1	13	44	36	6	2	0	0	0	0	0	0	102
11:00	0	2	13	34	33	4	1	0	0	0	0	0	0	87
12:00 PM	0	0	9	34	31	4	1	0	0	0	0	0	0	79
13:00	0	2	17	36	43	4	0	0	0	0	0	0	0	102
14:00	0	4	15	56	45	9	0	0	0	0	0	0	0	129
15:00	0	5	20	61	53	10	2	0	0	0	0	0	0	151
16:00	0	4	23	62	44	9	0	0	0	0	0	0	0	142
17:00	0	2	14	73	59	12	2	0	0	0	0	0	0	162
18:00	1	1	26	58	36	5	0	0	0	0	0	0	0	127
19:00	0	3	25	40	35	5	0	0	0	0	0	0	0	108
20:00	0	4	18	39	33	5	0	0	0	0	0	0	0	99
21:00	1	2	11	35	17	1	0	0	0	0	0	0	0	67
22:00	0	5	10	30	12	0	0	0	0	0	0	0	0	57
23:00	0	3	8	25	12	3	0	0	0	0	0	0	0	51
<b>Totals</b>	<b>4</b>	<b>43</b>	<b>291</b>	<b>881</b>	<b>693</b>	<b>111</b>	<b>11</b>							<b>2034</b>
<b>% of Totals</b>	<b>0%</b>	<b>2%</b>	<b>14%</b>	<b>43%</b>	<b>34%</b>	<b>5%</b>	<b>1%</b>							<b>100%</b>

<b>AM Volumes</b>	2	8	95	332	273	44	6	0	0	0	0	0	0	760
<b>% AM</b>	0%	0%	5%	16%	13%	2%	0%							37%
<b>AM Peak Hour</b>	01:00	08:00	08:00	07:00	07:00	08:00	10:00							07:00
<b>Volume</b>	1	3	23	73	64	10	2							161
<b>PM Volumes</b>	2	35	196	549	420	67	5	0	0	0	0	0	0	1274
<b>% PM</b>	0%	2%	10%	27%	21%	3%	0%							63%
<b>PM Peak Hour</b>	18:00	15:00	18:00	17:00	17:00	17:00	15:00							17:00
<b>Volume</b>	1	5	26	73	59	12	2							162

Directional Peak Periods All Speeds	AM 7-9		NOON 12-2		PM 4-6		Off Peak Volumes	
	Volume	%	Volume	%	Volume	%	Volume	%
	322	↔ 16%	181	↔ 9%	304	↔ 15%	1227	↔ 60%

Street Name	Direction	Percentiles					ADT
		15th	50th	Average	85th	95th	
NW 102nd Ave	North Bound	26	31	31	35	39	2003
NW 102nd Ave	South Bound	24	29	29	34	36	2034

# SPEED

NW 102nd Ave S/O NW 90th St

Day: Friday  
Date: 5/20/2022

City: Doral  
Project #: FL22\_140190\_010

## Summary

Time	< 15	15 - 19	20 - 24	25 - 29	30 - 34	35 - 39	40 - 44	45 - 49	50 - 54	55 - 59	60 - 64	65 - 69	70 +	Total
00:00 AM	0	1	6	12	13	3	1	0	0	0	0	0	0	36
01:00	1	0	1	13	4	0	1	0	0	0	0	0	0	20
02:00	1	0	2	6	5	1	0	0	0	0	0	0	0	15
03:00	0	1	0	5	4	0	0	0	0	0	0	0	0	10
04:00	0	0	5	8	17	3	0	1	0	0	0	0	0	34
05:00	0	0	5	17	29	17	3	0	0	0	0	0	0	71
06:00	0	1	14	69	67	17	2	1	0	0	0	0	0	171
07:00	0	2	27	157	131	21	3	1	0	0	0	0	0	342
08:00	0	4	52	150	105	21	3	0	0	0	0	0	0	335
09:00	1	0	23	77	72	15	2	0	0	0	0	0	0	190
10:00	0	2	25	75	65	13	3	0	0	0	0	0	0	183
11:00	1	3	20	66	61	16	3	0	0	0	0	0	0	170
12:00 PM	0	1	20	62	64	15	7	0	0	0	0	0	0	169
13:00	0	3	30	62	79	16	0	0	0	0	0	0	0	190
14:00	0	8	44	96	70	21	1	1	0	0	0	0	0	241
15:00	1	6	27	89	100	28	4	1	0	0	0	0	0	256
16:00	0	4	29	97	95	36	3	0	0	0	0	0	0	264
17:00	2	2	26	116	130	34	7	0	0	0	0	0	0	317
18:00	1	1	28	98	97	30	2	0	0	0	0	0	0	257
19:00	1	3	30	64	89	22	5	0	0	0	0	0	0	214
20:00	0	7	22	74	74	16	1	0	0	0	0	0	0	194
21:00	1	3	21	56	41	11	1	0	0	0	0	0	0	134
22:00	0	5	14	46	47	8	0	1	0	0	0	0	0	121
23:00	0	3	9	46	34	8	2	1	0	0	0	0	0	103
<b>Totals</b>	<b>10</b>	<b>60</b>	<b>480</b>	<b>1561</b>	<b>1493</b>	<b>372</b>	<b>54</b>	<b>7</b>						<b>4037</b>
% of Totals	0%	1%	12%	39%	37%	9%	1%	0%						100%

AM Volumes	4	14	180	655	573	127	21	3	0	0	0	0	0	1577
% AM	0%	0%	4%	16%	14%	3%	1%	0%						39%
AM Peak Hour	01:00	08:00	08:00	07:00	07:00	07:00	05:00	04:00						07:00
Volume	1	4	52	157	131	21	3	1						342
PM Volumes	6	46	300	906	920	245	33	4	0	0	0	0	0	2460
% PM	0%	1%	7%	22%	23%	6%	1%	0%						61%
PM Peak Hour	17:00	14:00	14:00	17:00	17:00	16:00	12:00	14:00						17:00
Volume	2	8	44	116	130	36	7	1						317

Directional Peak Periods All Speeds	AM 7-9		NOON 12-2		PM 4-6		Off Peak Volumes	
	Volume	%	Volume	%	Volume	%	Volume	%
	677	↔ 17%	359	↔ 9%	581	↔ 14%	2420	↔ 60%

Street Name	Direction	Percentiles					
		15th	50th	Average	85th	95th	ADT
NW 102nd Ave	Summary	25	30	30	34	38	4037

**VOLUME**

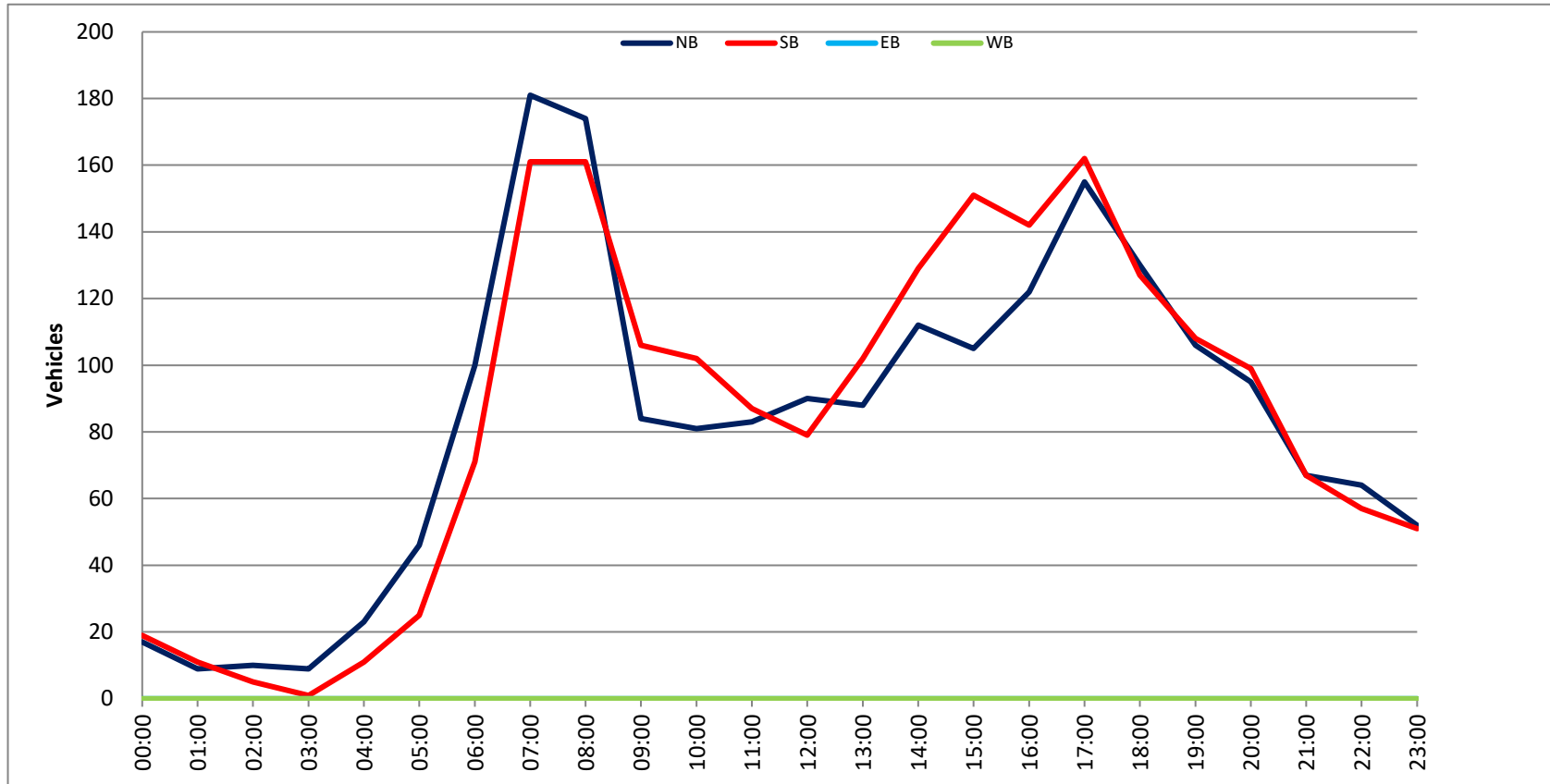
NW 102nd Ave S/O NW 90th St

Day: Friday  
 Date: 5/20/2022

City: Doral  
 Project #: FL22\_140190\_010

DAILY TOTALS					NB	SB	EB	WB	Total		
					2,003	2,034	0	0	4,037		
AM Period	NB	SB	EB	WB	TOTAL	PM Period	NB	SB	EB	WB	TOTAL
00:00	3	3	0	0	6	12:00	28	24	0	0	52
00:15	7	3	0	0	10	12:15	19	19	0	0	38
00:30	4	4	0	0	8	12:30	20	21	0	0	41
00:45	3	17	9	19	12	12:45	23	90	15	79	38
					36						169
01:00	5	3	0	0	8	13:00	20	23	0	0	43
01:15	2	2	0	0	4	13:15	23	32	0	0	55
01:30	0	2	0	0	2	13:30	21	25	0	0	46
01:45	2	9	4	11	6	13:45	24	88	22	102	46
					20						190
02:00	3	2	0	0	5	14:00	22	28	0	0	50
02:15	1	2	0	0	3	14:15	35	25	0	0	60
02:30	2	1	0	0	3	14:30	30	38	0	0	68
02:45	4	10	0	5	4	14:45	25	112	38	129	63
					15						241
03:00	2	1	0	0	3	15:00	29	51	0	0	80
03:15	3	0	0	0	3	15:15	25	41	0	0	66
03:30	1	0	0	0	1	15:30	29	31	0	0	60
03:45	3	9	0	1	3	15:45	22	105	28	151	50
					10						256
04:00	2	2	0	0	4	16:00	26	24	0	0	50
04:15	5	1	0	0	6	16:15	36	41	0	0	77
04:30	7	6	0	0	13	16:30	25	41	0	0	66
04:45	9	23	2	11	11	16:45	35	122	36	142	71
					34						264
05:00	6	2	0	0	8	17:00	36	55	0	0	91
05:15	8	5	0	0	13	17:15	36	43	0	0	79
05:30	13	8	0	0	21	17:30	40	37	0	0	77
05:45	19	46	10	25	29	17:45	43	155	27	162	70
					71						317
06:00	15	9	0	0	24	18:00	34	45	0	0	79
06:15	20	13	0	0	33	18:15	42	25	0	0	67
06:30	29	16	0	0	45	18:30	30	30	0	0	60
06:45	36	100	33	71	69	18:45	24	130	27	127	51
					171						257
07:00	34	37	0	0	71	19:00	33	32	0	0	65
07:15	37	45	0	0	82	19:15	24	29	0	0	53
07:30	50	45	0	0	95	19:30	24	27	0	0	51
07:45	60	181	34	161	94	19:45	25	106	20	108	45
					342						214
08:00	52	42	0	0	94	20:00	20	16	0	0	36
08:15	49	40	0	0	89	20:15	29	27	0	0	56
08:30	42	42	0	0	84	20:30	24	31	0	0	55
08:45	31	174	37	161	68	20:45	22	95	25	99	47
					335						194
09:00	19	33	0	0	52	21:00	20	24	0	0	44
09:15	24	25	0	0	49	21:15	15	12	0	0	27
09:30	23	32	0	0	55	21:30	12	17	0	0	29
09:45	18	84	16	106	34	21:45	20	67	14	67	34
					190						134
10:00	14	25	0	0	39	22:00	11	14	0	0	25
10:15	17	29	0	0	46	22:15	20	23	0	0	43
10:30	21	22	0	0	43	22:30	19	10	0	0	29
10:45	29	81	26	102	55	22:45	14	64	10	57	24
					183						121
11:00	19	22	0	0	41	23:00	13	16	0	0	29
11:15	20	23	0	0	43	23:15	12	10	0	0	22
11:30	20	22	0	0	42	23:30	13	13	0	0	26
11:45	24	83	20	87	44	23:45	14	52	12	51	26
					170						103
<b>TOTALS</b>	<b>817</b>	<b>760</b>			<b>1577</b>	<b>TOTALS</b>	<b>1186</b>	<b>1274</b>			<b>2460</b>
<b>SPLIT %</b>	<b>51.8%</b>	<b>48.2%</b>			<b>39.1%</b>	<b>SPLIT %</b>	<b>48.2%</b>	<b>51.8%</b>			<b>60.9%</b>

DAILY TOTALS					NB	SB	EB	WB	Total
					2,003	2,034	0	0	4,037
AM Peak Hour	07:30	07:15			07:30	PM Peak Hour	17:30	16:30	16:45
AM Pk Volume	211	166			372	PM Pk Volume	159	175	318
Pk Hr Factor	0.879	0.922			0.979	Pk Hr Factor	0.924	0.795	0.874
7 - 9 Volume	355	322	0	0	677	4 - 6 Volume	277	304	581
7 - 9 Peak Hour	07:30	07:15			07:30	4 - 6 Peak Hour	17:00	16:30	16:45
7 - 9 Pk Volume	211	166	0	0	372	4 - 6 Pk Volume	155	175	318
Pk Hr Factor	0.879	0.922	0.000	0.000	0.979	Pk Hr Factor	0.901	0.795	0.874







Summary

Summary table with columns: Time, < 15, 15 - 19, 20 - 24, 25 - 29, 30 - 34, 35 - 39, 40 - 44, 45 - 49, 50 - 54, 55 - 59, 60 - 64, 65 - 69, 70+, Total. Rows include hourly intervals from 00:00 AM to 23:45.

Summary table with columns: AM Peak Hour, PM Peak Hour, Directional Peak Periods (AM 7-9, NOON 12-2, PM 4-6, Off Peak Volumes), Volume, %.

Summary table with columns: Street Name, Direction, 15th, 50th, Average, 85th, 95th, ADT. Row: NW 102nd Ave Summary.

# SPEED

NW 102nd Ave S/O NW 90th St

Day: Saturday  
Date: 5/21/2022

City: Doral  
Project #: FL22\_140190\_010n

## North Bound

Time	< 15	15 - 19	20 - 24	25 - 29	30 - 34	35 - 39	40 - 44	45 - 49	50 - 54	55 - 59	60 - 64	65 - 69	70 +	Total
00:00 AM	0	0	5	6	15	8	2	0	0	0	0	0	0	36
01:00	0	0	0	6	9	9	1	0	0	0	0	0	0	25
02:00	0	0	0	7	5	2	2	0	0	0	0	0	0	16
03:00	0	0	1	6	5	1	0	0	0	0	0	0	0	13
04:00	1	1	2	7	6	2	0	0	0	0	0	0	0	19
05:00	0	0	1	8	4	3	1	0	0	0	0	0	0	17
06:00	0	0	2	5	13	4	2	1	0	0	0	0	0	27
07:00	1	0	2	11	8	3	0	0	0	0	0	0	0	25
08:00	1	3	2	15	13	4	1	0	0	0	0	0	0	39
09:00	0	0	3	12	24	4	1	0	0	0	0	0	0	44
10:00	2	2	6	20	29	6	1	0	0	0	0	0	0	66
11:00	0	1	7	22	30	13	1	0	0	0	0	0	0	74
12:00 PM	0	2	11	21	27	14	3	1	0	0	0	0	0	79
13:00	0	0	5	18	26	13	4	0	0	0	0	0	0	66
14:00	2	1	6	22	27	10	5	0	0	0	0	0	0	73
15:00	1	2	13	33	30	17	4	0	0	0	0	0	0	100
16:00	0	0	5	34	34	11	4	1	0	0	0	0	0	89
17:00	0	0	7	24	31	15	1	1	0	0	0	0	0	79
18:00	0	1	5	30	30	9	5	0	0	0	0	0	0	80
19:00	0	1	9	24	30	9	2	1	0	0	0	0	0	76
20:00	0	2	4	20	26	9	1	1	0	0	0	0	0	63
21:00	0	0	7	29	19	12	0	1	0	0	0	0	0	68
22:00	0	1	5	15	27	16	0	0	0	0	0	0	0	64
23:00	0	1	6	16	19	6	1	0	0	0	0	0	0	49
<b>Totals</b>	<b>8</b>	<b>18</b>	<b>114</b>	<b>411</b>	<b>487</b>	<b>200</b>	<b>42</b>	<b>7</b>						<b>1287</b>
<b>% of Totals</b>	<b>1%</b>	<b>1%</b>	<b>9%</b>	<b>32%</b>	<b>38%</b>	<b>16%</b>	<b>3%</b>	<b>1%</b>						<b>100%</b>

<b>AM Volumes</b>	5	7	31	125	161	59	12	1	0	0	0	0	0	401
<b>% AM</b>	0%	1%	2%	10%	13%	5%	1%	0%						31%
<b>AM Peak Hour</b>	10:00	08:00	11:00	11:00	11:00	11:00		06:00						11:00
<b>Volume</b>	2	3	7	22	30	13	2	1						74
<b>PM Volumes</b>	3	11	83	286	326	141	30	6	0	0	0	0	0	886
<b>% PM</b>	0%	1%	6%	22%	25%	11%	2%	0%						69%
<b>PM Peak Hour</b>	14:00	12:00	15:00	16:00	16:00	15:00	14:00	12:00						15:00
<b>Volume</b>	2	2	13	34	34	17	5	1						100

Directional Peak Periods All Speeds	AM 7-9		NOON 12-2		PM 4-6		Off Peak Volumes	
	Volume	%	Volume	%	Volume	%	Volume	%
	64	↔ 5%	145	↔ 11%	168	↔ 13%	910	↔ 71%

Street Name	Direction	Percentiles					
		15th	50th	Average	85th	95th	ADT
NW 102nd Ave	North Bound	26	31	31	36	40	1287
NW 102nd Ave	South Bound	25	29	29	34	37	1372

**SPEED**

NW 102nd Ave S/O NW 90th St

Day: Saturday  
Date: 5/21/2022City: Doral  
Project #: FL22\_140190\_010s**South Bound**

Time	< 15	15 - 19	20 - 24	25 - 29	30 - 34	35 - 39	40 - 44	45 - 49	50 - 54	55 - 59	60 - 64	65 - 69	70 +	Total
00:00 AM	2	0	8	15	7	2	0	0	0	0	0	0	0	34
01:00	0	1	2	10	5	1	0	0	0	0	0	0	0	19
02:00	0	0	0	11	6	0	0	0	0	0	0	0	0	17
03:00	0	0	2	4	1	0	0	0	0	0	0	0	0	7
04:00	0	0	2	3	6	0	0	0	0	0	0	0	0	11
05:00	0	0	1	2	6	0	1	0	0	0	0	0	0	10
06:00	0	1	4	10	6	3	1	0	0	0	0	0	0	25
07:00	0	1	4	10	12	3	1	0	0	0	0	0	0	31
08:00	0	0	6	26	27	6	0	0	0	0	0	0	0	65
09:00	0	1	5	30	27	3	0	0	0	0	0	0	0	66
10:00	2	2	9	31	27	7	0	0	0	0	0	0	0	78
11:00	0	1	7	39	20	8	2	0	0	0	0	0	0	77
12:00 PM	0	2	9	35	27	8	0	0	0	0	0	0	0	81
13:00	0	2	8	50	38	1	0	0	0	0	0	0	0	99
14:00	0	3	12	34	40	7	1	0	0	0	0	0	0	97
15:00	2	1	10	32	33	6	1	0	0	0	0	0	0	85
16:00	0	1	3	31	29	4	2	0	0	0	0	0	0	70
17:00	0	1	11	37	17	6	0	0	0	0	0	0	0	72
18:00	0	2	12	39	22	6	2	0	0	0	0	0	0	83
19:00	0	1	13	38	25	5	1	0	0	0	0	0	0	83
20:00	1	1	14	45	23	11	2	0	0	0	0	0	0	97
21:00	1	3	6	32	28	2	0	0	0	0	0	0	0	72
22:00	0	1	11	28	13	2	1	0	0	0	0	0	0	56
23:00	0	1	5	15	12	4	0	0	0	0	0	0	0	37
<b>Totals</b>	<b>8</b>	<b>26</b>	<b>164</b>	<b>607</b>	<b>457</b>	<b>95</b>	<b>15</b>							<b>1372</b>
<b>% of Totals</b>	<b>1%</b>	<b>2%</b>	<b>12%</b>	<b>44%</b>	<b>33%</b>	<b>7%</b>	<b>1%</b>							<b>100%</b>

<b>AM Volumes</b>	4	7	50	191	150	33	5	0	0	0	0	0	0	440
<b>% AM</b>	0%	1%	4%	14%	11%	2%	0%							32%
<b>AM Peak Hour</b>		10:00	10:00	11:00	08:00	11:00	11:00							10:00
<b>Volume</b>	2	2	9	39	27	8	2							78
<b>PM Volumes</b>	4	19	114	416	307	62	10	0	0	0	0	0	0	932
<b>% PM</b>	0%	1%	8%	30%	22%	5%	1%							68%
<b>PM Peak Hour</b>	15:00	14:00	20:00	13:00	14:00	20:00	16:00							13:00
<b>Volume</b>	2	3	14	50	40	11	2							99

Directional Peak Periods All Speeds	AM 7-9		NOON 12-2		PM 4-6		Off Peak Volumes					
	Volume	%	Volume	%	Volume	%	Volume	%				
	96	↔	7%	180	↔	13%	142	↔	10%	954	↔	70%

Street Name	Direction	Percentiles					
		15th	50th	Average	85th	95th	ADT
NW 102nd Ave	North Bound	26	31	31	36	40	1287
NW 102nd Ave	South Bound	25	29	29	34	37	1372

**SPEED**

NW 102nd Ave S/O NW 90th St

Day: Saturday  
Date: 5/21/2022City: Doral  
Project #: FL22\_140190\_010**Summary**

Time	< 15	15 - 19	20 - 24	25 - 29	30 - 34	35 - 39	40 - 44	45 - 49	50 - 54	55 - 59	60 - 64	65 - 69	70 +	Total
00:00 AM	2	0	13	21	22	10	2	0	0	0	0	0	0	70
01:00	0	1	2	16	14	10	1	0	0	0	0	0	0	44
02:00	0	0	0	18	11	2	2	0	0	0	0	0	0	33
03:00	0	0	3	10	6	1	0	0	0	0	0	0	0	20
04:00	1	1	4	10	12	2	0	0	0	0	0	0	0	30
05:00	0	0	2	10	10	3	2	0	0	0	0	0	0	27
06:00	0	1	6	15	19	7	3	1	0	0	0	0	0	52
07:00	1	1	6	21	20	6	1	0	0	0	0	0	0	56
08:00	1	3	8	41	40	10	1	0	0	0	0	0	0	104
09:00	0	1	8	42	51	7	1	0	0	0	0	0	0	110
10:00	4	4	15	51	56	13	1	0	0	0	0	0	0	144
11:00	0	2	14	61	50	21	3	0	0	0	0	0	0	151
12:00 PM	0	4	20	56	54	22	3	1	0	0	0	0	0	160
13:00	0	2	13	68	64	14	4	0	0	0	0	0	0	165
14:00	2	4	18	56	67	17	6	0	0	0	0	0	0	170
15:00	3	3	23	65	63	23	5	0	0	0	0	0	0	185
16:00	0	1	8	65	63	15	6	1	0	0	0	0	0	159
17:00	0	1	18	61	48	21	1	1	0	0	0	0	0	151
18:00	0	3	17	69	52	15	7	0	0	0	0	0	0	163
19:00	0	2	22	62	55	14	3	1	0	0	0	0	0	159
20:00	1	3	18	65	49	20	3	1	0	0	0	0	0	160
21:00	1	3	13	61	47	14	0	1	0	0	0	0	0	140
22:00	0	2	16	43	40	18	1	0	0	0	0	0	0	120
23:00	0	2	11	31	31	10	1	0	0	0	0	0	0	86
<b>Totals</b>	<b>16</b>	<b>44</b>	<b>278</b>	<b>1018</b>	<b>944</b>	<b>295</b>	<b>57</b>	<b>7</b>						<b>2659</b>
<b>% of Totals</b>	<b>1%</b>	<b>2%</b>	<b>10%</b>	<b>38%</b>	<b>36%</b>	<b>11%</b>	<b>2%</b>	<b>0%</b>						<b>100%</b>

<b>AM Volumes</b>	9	14	81	316	311	92	17	1	0	0	0	0	0	841
<b>% AM</b>	0%	1%	3%	12%	12%	3%	1%	0%						32%
<b>AM Peak Hour</b>	10:00	10:00	10:00	11:00	10:00	11:00	06:00	06:00						11:00
<b>Volume</b>	4	4	15	61	56	21	3	1						151
<b>PM Volumes</b>	7	30	197	702	633	203	40	6	0	0	0	0	0	1818
<b>% PM</b>	0%	1%	7%	26%	24%	8%	2%	0%						68%
<b>PM Peak Hour</b>	15:00	12:00	15:00	18:00	14:00	15:00	18:00	12:00						15:00
<b>Volume</b>	3	4	23	69	67	23	7	1						185

Directional Peak Periods All Speeds	AM 7-9		NOON 12-2		PM 4-6		Off Peak Volumes					
	Volume	%	Volume	%	Volume	%	Volume	%				
	160	↔	6%	325	↔	12%	310	↔	12%	1864	↔	70%

Street Name	Direction	Percentiles					
		15th	50th	Average	85th	95th	ADT
NW 102nd Ave	Summary	25	30	30	35	39	2659

**VOLUME**

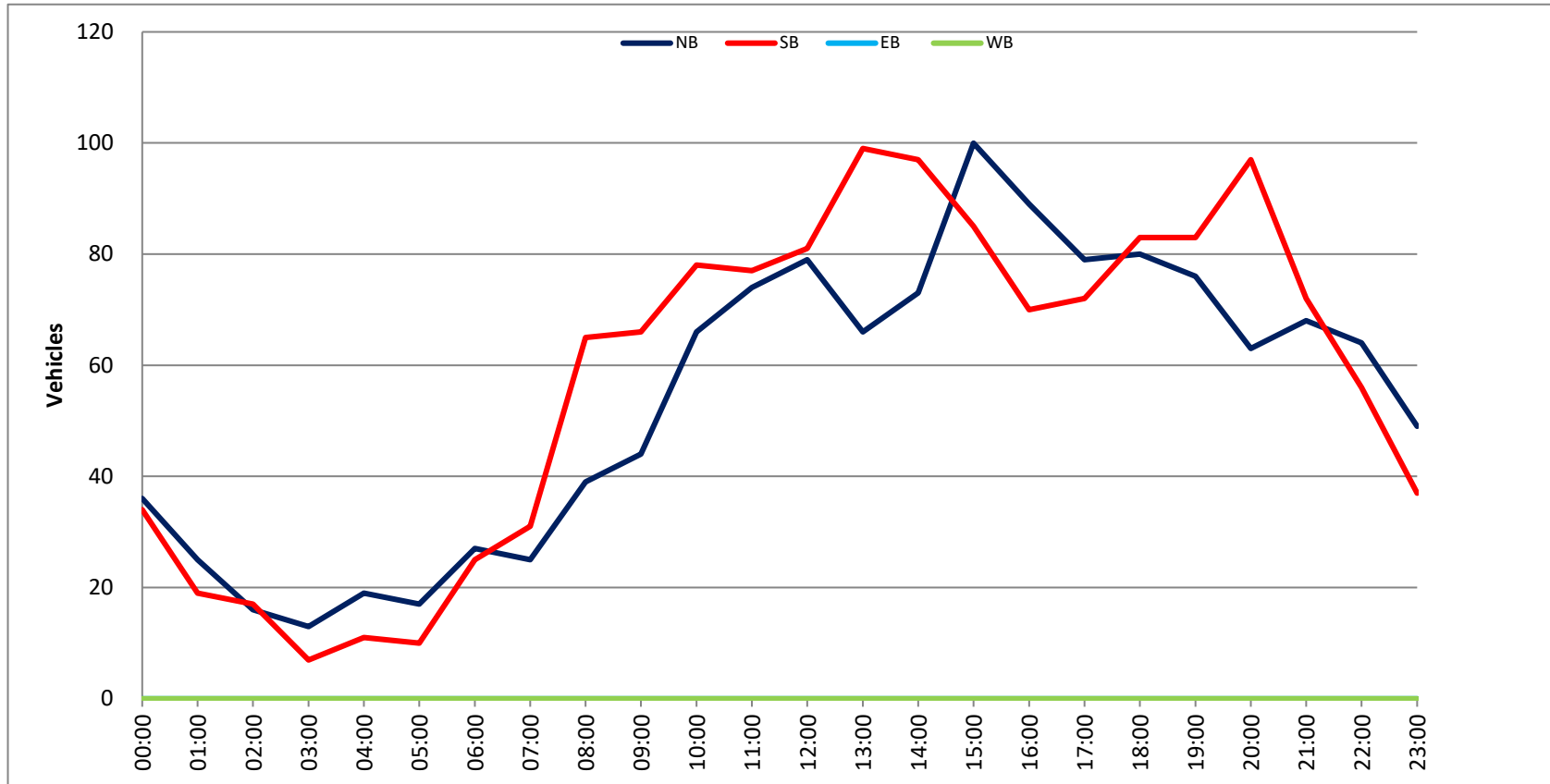
NW 102nd Ave S/O NW 90th St

Day: Saturday  
 Date: 5/21/2022

City: Doral  
 Project #: FL22\_140190\_010

DAILY TOTALS					NB	SB	EB	WB	Total		
					1,287	1,372	0	0	2,659		
AM Period	NB	SB	EB	WB	TOTAL	PM Period	NB	SB	EB	WB	TOTAL
00:00	9	8	0	0	17	12:00	23	14	0	0	37
00:15	17	8	0	0	25	12:15	20	22	0	0	42
00:30	7	13	0	0	20	12:30	21	21	0	0	42
00:45	3	36	5	34	78	12:45	15	79	24	81	199
01:00	8	1	0	0	9	13:00	18	13	0	0	31
01:15	5	6	0	0	11	13:15	20	31	0	0	51
01:30	7	4	0	0	11	13:30	15	29	0	0	44
01:45	5	25	8	19	57	13:45	13	66	26	99	204
02:00	5	4	0	0	9	14:00	15	22	0	0	37
02:15	1	4	0	0	5	14:15	17	28	0	0	45
02:30	5	6	0	0	11	14:30	22	22	0	0	44
02:45	5	16	3	17	41	14:45	19	73	25	97	214
03:00	2	1	0	0	3	15:00	24	19	0	0	43
03:15	3	4	0	0	7	15:15	33	26	0	0	59
03:30	4	2	0	0	6	15:30	22	22	0	0	44
03:45	4	13	0	7	24	15:45	21	100	18	85	224
04:00	4	1	0	0	5	16:00	18	19	0	0	37
04:15	6	1	0	0	7	16:15	33	15	0	0	48
04:30	5	3	0	0	8	16:30	16	19	0	0	35
04:45	4	19	6	11	40	16:45	22	89	17	70	208
05:00	1	3	0	0	4	17:00	15	15	0	0	30
05:15	3	1	0	0	4	17:15	22	13	0	0	35
05:30	3	3	0	0	6	17:30	27	18	0	0	45
05:45	10	17	3	10	40	17:45	15	79	26	72	192
06:00	7	6	0	0	13	18:00	17	20	0	0	37
06:15	3	5	0	0	8	18:15	15	21	0	0	36
06:30	7	6	0	0	13	18:30	29	26	0	0	55
06:45	10	27	8	25	70	18:45	19	80	16	83	198
07:00	5	4	0	0	9	19:00	20	16	0	0	36
07:15	7	8	0	0	15	19:15	17	26	0	0	43
07:30	8	9	0	0	17	19:30	20	22	0	0	42
07:45	5	25	10	31	71	19:45	19	76	19	83	207
08:00	8	7	0	0	15	20:00	10	33	0	0	43
08:15	5	18	0	0	23	20:15	18	25	0	0	43
08:30	10	19	0	0	29	20:30	25	19	0	0	44
08:45	16	39	21	65	141	20:45	10	63	20	97	190
09:00	5	17	0	0	22	21:00	18	20	0	0	38
09:15	8	15	0	0	23	21:15	17	17	0	0	34
09:30	12	12	0	0	24	21:30	15	17	0	0	32
09:45	19	44	22	66	151	21:45	18	68	18	72	176
10:00	22	26	0	0	48	22:00	21	17	0	0	38
10:15	13	17	0	0	30	22:15	21	12	0	0	33
10:30	20	16	0	0	36	22:30	10	15	0	0	25
10:45	11	66	19	78	174	22:45	12	64	12	56	144
11:00	20	11	0	0	31	23:00	13	12	0	0	25
11:15	14	22	0	0	36	23:15	15	15	0	0	30
11:30	21	26	0	0	47	23:30	9	3	0	0	12
11:45	19	74	18	77	188	23:45	12	49	7	37	105
<b>TOTALS</b>	<b>401</b>	<b>440</b>	<b>0</b>	<b>0</b>	<b>841</b>	<b>TOTALS</b>	<b>886</b>	<b>932</b>	<b>0</b>	<b>0</b>	<b>1818</b>
<b>SPLIT %</b>	<b>47.7%</b>	<b>52.3%</b>	<b>0.0%</b>	<b>0.0%</b>	<b>31.6%</b>	<b>SPLIT %</b>	<b>48.7%</b>	<b>51.3%</b>	<b>0.0%</b>	<b>0.0%</b>	<b>68.4%</b>

DAILY TOTALS					NB	SB	EB	WB	Total
					1,287	1,372	0	0	2,659
AM Peak Hour	11:30	09:45			11:30	PM Peak Hour	15:00	13:15	14:30
AM Pk Volume	83	81			163	PM Pk Volume	100	108	190
Pk Hr Factor	0.902	0.779			0.867	Pk Hr Factor	0.758	0.871	0.805
7 - 9 Volume	64	96	0	0	160	4 - 6 Volume	168	142	310
7 - 9 Peak Hour	08:00	08:00			08:00	4 - 6 Peak Hour	16:00	17:00	16:00
7 - 9 Pk Volume	39	65	0	0	104	4 - 6 Pk Volume	89	72	159
Pk Hr Factor	0.609	0.774	0.000	0.000	0.703	Pk Hr Factor	0.674	0.692	0.828







SPEED

NW 102nd Ave S/O NW 90th St

Day: Sunday  
Date: 5/22/2022

City: Doral  
Project #: FL22\_140190\_010

Summary

Table with columns: Time, < 15, 15 - 19, 20 - 24, 25 - 29, 30 - 34, 35 - 39, 40 - 44, 45 - 49, 50 - 54, 55 - 59, 60 - 64, 65 - 69, 70 +, Total. Rows include time intervals from 00:00 AM to 23:45 and a Totals row.

Summary table with categories: AM Volumes, AM Peak Hour, PM Volumes, PM Peak Hour, Directional Peak Periods. Includes sub-tables for AM 7-9, NOON 12-2, PM 4-6, and Off Peak Volumes.

Table with columns: Street Name, Direction, 15th, 50th, Average, 85th, 95th, ADT. Row: NW 102nd Ave, Summary, 25, 30, 30, 35, 39, 2319.

**SPEED**

NW 102nd Ave S/O NW 90th St

Day: Sunday  
Date: 5/22/2022City: Doral  
Project #: FL22\_140190\_010n**North Bound**

Time	< 15	15 - 19	20 - 24	25 - 29	30 - 34	35 - 39	40 - 44	45 - 49	50 - 54	55 - 59	60 - 64	65 - 69	70 +	Total
00:00 AM	0	0	6	6	12	6	1	0	0	0	0	0	0	31
01:00	0	0	1	5	8	3	0	1	0	0	0	0	0	18
02:00	0	1	0	3	9	3	0	0	0	0	0	0	0	16
03:00	0	0	4	6	5	2	0	0	0	0	0	0	0	17
04:00	1	0	1	1	2	2	1	0	0	0	0	0	0	8
05:00	0	1	1	0	3	1	1	0	0	0	0	0	0	7
06:00	0	1	1	4	2	1	1	0	0	0	0	0	0	10
07:00	2	2	1	2	12	1	0	0	0	0	0	0	0	20
08:00	0	0	2	7	7	1	0	0	0	0	0	0	0	17
09:00	0	2	4	10	8	3	0	0	0	0	0	0	0	27
10:00	0	1	5	11	15	8	2	0	0	0	0	0	0	42
11:00	0	0	3	16	24	8	4	0	0	0	0	0	0	55
12:00 PM	0	1	7	22	25	15	1	0	0	0	0	0	0	71
13:00	0	1	9	41	49	11	5	1	0	0	0	0	0	117
14:00	0	1	5	9	22	17	3	0	0	0	0	0	0	57
15:00	0	1	4	16	38	9	6	0	0	0	0	0	0	74
16:00	0	1	6	29	26	7	0	0	0	0	0	0	0	69
17:00	0	1	10	22	20	11	0	0	0	0	0	0	0	64
18:00	0	0	4	30	34	18	1	0	0	0	0	0	0	87
19:00	0	0	5	35	25	15	2	0	0	0	0	0	0	82
20:00	0	0	5	33	31	6	3	0	0	0	0	0	0	78
21:00	0	0	6	20	26	9	2	0	0	0	0	0	0	63
22:00	1	0	2	16	20	10	1	1	0	0	0	0	0	51
23:00	0	2	4	13	9	6	1	0	0	0	0	0	0	35
<b>Totals</b>	<b>4</b>	<b>16</b>	<b>96</b>	<b>357</b>	<b>432</b>	<b>173</b>	<b>35</b>	<b>3</b>						<b>1116</b>
<b>% of Totals</b>	<b>0%</b>	<b>1%</b>	<b>9%</b>	<b>32%</b>	<b>39%</b>	<b>16%</b>	<b>3%</b>	<b>0%</b>						<b>100%</b>

<b>AM Volumes</b>	3	8	29	71	107	39	10	1	0	0	0	0	0	268				
<b>% AM</b>	0%	1%	3%	6%	10%	3%	1%	0%						24%				
<b>AM Peak Hour</b>	07:00	07:00		11:00	11:00	10:00	11:00	01:00						11:00				
<b>Volume</b>	2	2	6	16	24	8	4	1						55				
<b>PM Volumes</b>	1	8	67	286	325	134	25	2	0	0	0	0	0	848				
<b>% PM</b>	0%	1%	6%	26%	29%	12%	2%	0%						76%				
<b>PM Peak Hour</b>	22:00	23:00	17:00	13:00	13:00	18:00	15:00	13:00						13:00				
<b>Volume</b>	1	2	10	41	49	18	6	1						117				
<b>Directional Peak Periods</b>			<b>AM 7-9</b>				<b>NOON 12-2</b>				<b>PM 4-6</b>			<b>Off Peak Volumes</b>				
<b>All Speeds</b>			Volume		%		Volume		%		Volume		%		Volume		%	
			37		↔ 3%		188		↔ 17%		133		↔ 12%		758		↔ 68%	

Street Name	Direction	Percentiles					ADT
		15th	50th	Average	85th	95th	
NW 102nd Ave	North Bound	26	31	31	36	39	1116
NW 102nd Ave	South Bound	25	29	29	34	37	1203

**SPEED**

NW 102nd Ave S/O NW 90th St

Day: Sunday  
Date: 5/22/2022City: Doral  
Project #: FL22\_140190\_010s**South Bound**

Time	< 15	15 - 19	20 - 24	25 - 29	30 - 34	35 - 39	40 - 44	45 - 49	50 - 54	55 - 59	60 - 64	65 - 69	70 +	Total
00:00 AM	1	0	15	14	14	1	0	0	0	0	0	0	0	45
01:00	0	0	6	11	7	2	0	0	0	0	0	0	0	26
02:00	1	0	7	8	4	0	1	0	0	0	0	0	0	21
03:00	1	0	0	6	1	0	0	0	0	0	0	0	0	8
04:00	0	0	1	4	2	0	0	0	0	0	0	0	0	7
05:00	0	0	1	7	1	1	1	0	0	0	0	0	0	11
06:00	1	0	0	4	6	1	0	0	0	0	0	0	0	12
07:00	0	0	5	11	3	0	0	0	0	0	0	0	0	19
08:00	0	0	5	12	10	4	1	0	0	0	0	0	0	32
09:00	0	0	5	19	26	7	0	0	0	0	0	0	0	57
10:00	0	1	7	28	28	5	0	0	0	0	0	0	0	69
11:00	0	1	6	24	26	6	1	0	0	0	0	0	0	64
12:00 PM	0	1	7	29	23	6	0	0	0	0	0	0	0	66
13:00	0	1	7	28	31	6	0	0	0	0	0	0	0	73
14:00	0	0	15	29	38	6	0	0	0	0	0	0	0	88
15:00	0	2	7	39	36	4	1	0	0	0	0	0	0	89
16:00	0	0	6	30	22	7	1	0	0	0	0	0	0	66
17:00	0	2	5	31	35	6	0	0	0	0	0	0	0	79
18:00	0	1	10	37	31	3	0	0	0	0	0	0	0	82
19:00	1	2	8	35	21	6	0	0	0	0	0	0	0	73
20:00	0	3	21	34	12	3	0	0	0	0	0	0	0	73
21:00	1	2	20	38	15	0	1	0	0	0	0	0	0	77
22:00	0	1	5	21	8	4	0	0	0	0	0	0	0	39
23:00	0	0	5	10	10	2	0	0	0	0	0	0	0	27
<b>Totals</b>	<b>6</b>	<b>17</b>	<b>174</b>	<b>509</b>	<b>410</b>	<b>80</b>	<b>7</b>							<b>1203</b>
<b>% of Totals</b>	<b>0%</b>	<b>1%</b>	<b>14%</b>	<b>42%</b>	<b>34%</b>	<b>7%</b>	<b>1%</b>							<b>100%</b>

<b>AM Volumes</b>	4	2	58	148	128	27	4	0	0	0	0	0	0	371
<b>% AM</b>	0%	0%	5%	12%	11%	2%	0%							31%
<b>AM Peak Hour</b>		10:00		10:00	10:00	09:00	02:00							10:00
<b>Volume</b>	1	1	15	28	28	7	1							69
<b>PM Volumes</b>	2	15	116	361	282	53	3	0	0	0	0	0	0	832
<b>% PM</b>	0%	1%	10%	30%	23%	4%	0%							69%
<b>PM Peak Hour</b>	19:00	20:00	20:00	15:00	14:00	16:00	15:00							15:00
<b>Volume</b>	1	3	21	39	38	7	1							89

Directional Peak Periods All Speeds	AM 7-9		NOON 12-2		PM 4-6		Off Peak Volumes					
	Volume	%	Volume	%	Volume	%	Volume	%				
	51	↔	4%	139	↔	12%	145	↔	12%	868	↔	72%

Street Name	Direction	Percentiles					ADT
		15th	50th	Average	85th	95th	
NW 102nd Ave	North Bound	26	31	31	36	39	1116
NW 102nd Ave	South Bound	25	29	29	34	37	1203

**SPEED**

NW 102nd Ave S/O NW 90th St

Day: Sunday  
Date: 5/22/2022City: Doral  
Project #: FL22\_140190\_010**Summary**

Time	< 15	15 - 19	20 - 24	25 - 29	30 - 34	35 - 39	40 - 44	45 - 49	50 - 54	55 - 59	60 - 64	65 - 69	70 +	Total
00:00 AM	1	0	21	20	26	7	1	0	0	0	0	0	0	76
01:00	0	0	7	16	15	5	0	1	0	0	0	0	0	44
02:00	1	1	7	11	13	3	1	0	0	0	0	0	0	37
03:00	1	0	4	12	6	2	0	0	0	0	0	0	0	25
04:00	1	0	2	5	4	2	1	0	0	0	0	0	0	15
05:00	0	1	2	7	4	2	2	0	0	0	0	0	0	18
06:00	1	1	1	8	8	2	1	0	0	0	0	0	0	22
07:00	2	2	6	13	15	1	0	0	0	0	0	0	0	39
08:00	0	0	7	19	17	5	1	0	0	0	0	0	0	49
09:00	0	2	9	29	34	10	0	0	0	0	0	0	0	84
10:00	0	2	12	39	43	13	2	0	0	0	0	0	0	111
11:00	0	1	9	40	50	14	5	0	0	0	0	0	0	119
12:00 PM	0	2	14	51	48	21	1	0	0	0	0	0	0	137
13:00	0	2	16	69	80	17	5	1	0	0	0	0	0	190
14:00	0	1	20	38	60	23	3	0	0	0	0	0	0	145
15:00	0	3	11	55	74	13	7	0	0	0	0	0	0	163
16:00	0	1	12	59	48	14	1	0	0	0	0	0	0	135
17:00	0	3	15	53	55	17	0	0	0	0	0	0	0	143
18:00	0	1	14	67	65	21	1	0	0	0	0	0	0	169
19:00	1	2	13	70	46	21	2	0	0	0	0	0	0	155
20:00	0	3	26	67	43	9	3	0	0	0	0	0	0	151
21:00	1	2	26	58	41	9	3	0	0	0	0	0	0	140
22:00	1	1	7	37	28	14	1	1	0	0	0	0	0	90
23:00	0	2	9	23	19	8	1	0	0	0	0	0	0	62
<b>Totals</b>	<b>10</b>	<b>33</b>	<b>270</b>	<b>866</b>	<b>842</b>	<b>253</b>	<b>42</b>	<b>3</b>						<b>2319</b>
<b>% of Totals</b>	<b>0%</b>	<b>1%</b>	<b>12%</b>	<b>37%</b>	<b>36%</b>	<b>11%</b>	<b>2%</b>	<b>0%</b>						<b>100%</b>

<b>AM Volumes</b>	7	10	87	219	235	66	14	1	0	0	0	0	0	639
<b>% AM</b>	0%	0%	4%	9%	10%	3%	1%	0%						28%
<b>AM Peak Hour</b>	07:00	07:00		11:00	11:00	11:00	11:00	01:00						11:00
<b>Volume</b>	2	2	21	40	50	14	5	1						119
<b>PM Volumes</b>	3	23	183	647	607	187	28	2	0	0	0	0	0	1680
<b>% PM</b>	0%	1%	8%	28%	26%	8%	1%	0%						72%
<b>PM Peak Hour</b>	19:00	15:00	20:00	19:00	13:00	14:00	15:00	13:00						13:00
<b>Volume</b>	1	3	26	70	80	23	7	1						190

Directional Peak Periods All Speeds	AM 7-9		NOON 12-2		PM 4-6		Off Peak Volumes					
	Volume	%	Volume	%	Volume	%	Volume	%				
	88	↔	4%	327	↔	14%	278	↔	12%	1626	↔	70%

Street Name	Direction	Percentiles					
		15th	50th	Average	85th	95th	ADT
NW 102nd Ave	Summary	25	30	30	35	39	2319

**VOLUME**

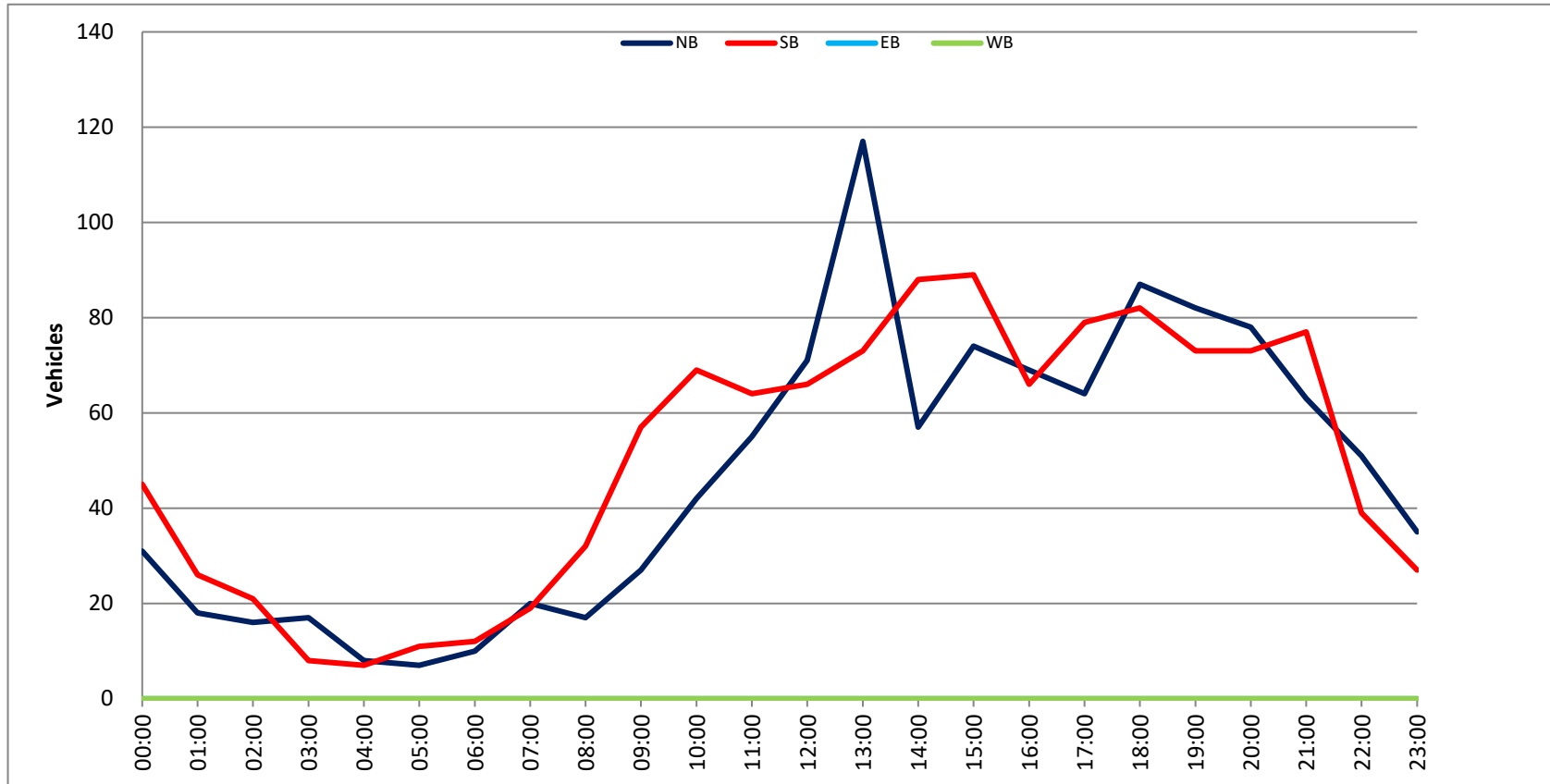
NW 102nd Ave S/O NW 90th St

Day: Sunday  
 Date: 5/22/2022

City: Doral  
 Project #: FL22\_140190\_010

DAILY TOTALS					NB	SB	EB	WB	Total							
					1,116	1,203	0	0	2,319							
AM Period	NB	SB	EB	WB	TOTAL	PM Period	NB	SB	EB	WB	TOTAL					
00:00	3	5	0	0	8	12:00	18	15	0	0	33					
00:15	7	12	0	0	19	12:15	13	18	0	0	31					
00:30	10	14	0	0	24	12:30	22	22	0	0	44					
00:45	11	31	14	45	0	0	25	76	18	71	11	66	0	0	29	137
01:00	4	11	0	0	15	13:00	25	15	0	0	40					
01:15	5	3	0	0	8	13:15	31	23	0	0	54					
01:30	4	7	0	0	11	13:30	33	17	0	0	50					
01:45	5	18	5	26	0	0	10	44	28	117	18	73	0	0	46	190
02:00	2	3	0	0	5	14:00	15	21	0	0	36					
02:15	4	8	0	0	12	14:15	13	19	0	0	32					
02:30	3	6	0	0	9	14:30	13	21	0	0	34					
02:45	7	16	4	21	0	0	11	37	16	57	27	88	0	0	43	145
03:00	5	1	0	0	6	15:00	18	19	0	0	37					
03:15	4	2	0	0	6	15:15	18	29	0	0	47					
03:30	4	2	0	0	6	15:30	16	17	0	0	33					
03:45	4	17	3	8	0	0	7	25	22	74	24	89	0	0	46	163
04:00	1	1	0	0	2	16:00	10	14	0	0	24					
04:15	5	2	0	0	7	16:15	25	12	0	0	37					
04:30	1	1	0	0	2	16:30	22	20	0	0	42					
04:45	1	8	3	7	0	0	4	15	12	69	20	66	0	0	32	135
05:00	1	1	0	0	2	17:00	13	25	0	0	38					
05:15	2	2	0	0	4	17:15	16	16	0	0	32					
05:30	1	4	0	0	5	17:30	16	14	0	0	30					
05:45	3	7	4	11	0	0	7	18	19	64	24	79	0	0	43	143
06:00	2	2	0	0	4	18:00	21	19	0	0	40					
06:15	3	3	0	0	6	18:15	20	16	0	0	36					
06:30	2	6	0	0	8	18:30	25	28	0	0	53					
06:45	3	10	1	12	0	0	4	22	21	87	19	82	0	0	40	169
07:00	6	4	0	0	10	19:00	18	20	0	0	38					
07:15	3	2	0	0	5	19:15	24	21	0	0	45					
07:30	8	10	0	0	18	19:30	24	12	0	0	36					
07:45	3	20	3	19	0	0	6	39	16	82	20	73	0	0	36	155
08:00	6	9	0	0	15	20:00	14	16	0	0	30					
08:15	2	8	0	0	10	20:15	26	25	0	0	51					
08:30	4	10	0	0	14	20:30	20	20	0	0	40					
08:45	5	17	5	32	0	0	10	49	18	78	12	73	0	0	30	151
09:00	4	16	0	0	20	21:00	16	24	0	0	40					
09:15	6	17	0	0	23	21:15	23	17	0	0	40					
09:30	7	11	0	0	18	21:30	10	22	0	0	32					
09:45	10	27	13	57	0	0	23	84	14	63	14	77	0	0	28	140
10:00	7	14	0	0	21	22:00	5	10	0	0	15					
10:15	10	17	0	0	27	22:15	15	12	0	0	27					
10:30	15	21	0	0	36	22:30	12	10	0	0	22					
10:45	10	42	17	69	0	0	27	111	19	51	7	39	0	0	26	90
11:00	19	13	0	0	32	23:00	9	8	0	0	17					
11:15	12	16	0	0	28	23:15	9	7	0	0	16					
11:30	14	21	0	0	35	23:30	10	7	0	0	17					
11:45	10	55	14	64	0	0	24	119	7	35	5	27	0	0	12	62
<b>TOTALS</b>	<b>268</b>	<b>371</b>			<b>639</b>	<b>TOTALS</b>	<b>848</b>	<b>832</b>			<b>1680</b>					
<b>SPLIT %</b>	<b>41.9%</b>	<b>58.1%</b>			<b>27.6%</b>	<b>SPLIT %</b>	<b>50.5%</b>	<b>49.5%</b>			<b>72.4%</b>					

DAILY TOTALS					NB	SB	EB	WB	Total		
					1,116	1,203	0	0	2,319		
AM Peak Hour	11:45	10:00	11:45	PM Peak Hour	13:00	14:30	13:00				
AM Pk Volume	63	69	132	PM Pk Volume	117	96	190				
Pk Hr Factor	0.716	0.821	0.750	Pk Hr Factor	0.886	0.828	0.880				
7 - 9 Volume	37	51	0	0	88	4 - 6 Volume	133	145	0	0	278
7 - 9 Peak Hour	07:00	08:00	07:30	4 - 6 Peak Hour	16:15	16:30	16:15				
7 - 9 Pk Volume	20	32	0	0	49	4 - 6 Pk Volume	72	81	0	0	149
Pk Hr Factor	0.625	0.800	0.000	0.000	0.681	Pk Hr Factor	0.720	0.810	0.000	0.000	0.887









**SPEED**

NW 102nd Ave S/O NW 90th St

Day: Monday  
Date: 5/23/2022City: Doral  
Project #: FL22\_140190\_010n**North Bound**

Time	< 15	15 - 19	20 - 24	25 - 29	30 - 34	35 - 39	40 - 44	45 - 49	50 - 54	55 - 59	60 - 64	65 - 69	70 +	Total
00:00 AM	0	0	0	5	8	4	0	1	0	0	0	0	0	18
01:00	0	1	2	8	4	0	1	0	0	0	0	0	0	16
02:00	0	1	0	2	2	0	0	0	0	0	0	0	0	5
03:00	0	0	0	3	2	0	0	0	0	0	0	0	0	5
04:00	0	1	1	3	17	3	0	0	0	0	0	0	0	25
05:00	0	0	3	7	22	7	1	0	0	0	0	0	0	40
06:00	0	0	11	44	27	14	1	0	0	0	0	0	0	97
07:00	0	1	11	84	92	13	3	0	0	0	0	0	0	204
08:00	0	2	22	71	57	25	4	0	0	0	0	0	0	181
09:00	0	3	10	35	42	8	1	0	0	0	0	0	0	99
10:00	1	0	9	26	19	11	0	0	0	0	0	0	0	66
11:00	0	1	11	23	24	7	2	1	0	0	0	0	0	69
12:00 PM	0	1	6	19	37	13	3	1	0	0	0	0	0	80
13:00	0	1	7	38	32	15	1	0	0	0	0	0	0	94
14:00	1	0	10	58	38	9	1	0	0	0	0	0	0	117
15:00	0	3	21	47	25	6	1	0	0	0	0	0	0	103
16:00	1	1	14	37	38	11	2	1	0	0	0	0	0	105
17:00	1	1	5	44	56	29	7	1	0	0	0	0	0	144
18:00	0	0	10	36	72	37	5	0	0	0	0	0	0	160
19:00	0	0	12	42	48	15	1	0	0	0	0	0	0	118
20:00	0	6	20	41	30	6	0	0	0	0	0	0	0	103
21:00	1	3	9	18	24	6	1	0	0	0	0	0	0	62
22:00	0	1	2	15	21	11	3	0	0	0	0	0	0	53
23:00	0	0	1	12	13	9	1	0	0	0	0	0	0	36
<b>Totals</b>	<b>5</b>	<b>27</b>	<b>197</b>	<b>718</b>	<b>750</b>	<b>259</b>	<b>39</b>	<b>5</b>						<b>2000</b>
<b>% of Totals</b>	<b>0%</b>	<b>1%</b>	<b>10%</b>	<b>36%</b>	<b>38%</b>	<b>13%</b>	<b>2%</b>	<b>0%</b>						<b>100%</b>

<b>AM Volumes</b>	1	10	80	311	316	92	13	2	0	0	0	0	0	825				
<b>% AM</b>	0%	1%	4%	16%	16%	5%	1%	0%						41%				
<b>AM Peak Hour</b>	10:00	09:00	08:00	07:00	07:00	08:00	08:00							07:00				
<b>Volume</b>	1	3	22	84	92	25	4	1						204				
<b>PM Volumes</b>	4	17	117	407	434	167	26	3	0	0	0	0	0	1175				
<b>% PM</b>	0%	1%	6%	20%	22%	8%	1%	0%						59%				
<b>PM Peak Hour</b>	14:00	20:00	15:00	14:00	18:00	18:00	17:00	12:00						18:00				
<b>Volume</b>	1	6	21	58	72	37	7	1						160				
<b>Directional Peak Periods</b>			<b>AM 7-9</b>				<b>NOON 12-2</b>				<b>PM 4-6</b>				<b>Off Peak Volumes</b>			
<b>All Speeds</b>			Volume		%		Volume		%		Volume		%		Volume		%	
			385		↔ 19%		174		↔ 9%		249		↔ 12%		1192		↔ 60%	

Street Name	Direction	Percentiles					ADT
		15th	50th	Average	85th	95th	
NW 102nd Ave	North Bound	25	30	30	35	39	2000
NW 102nd Ave	South Bound	24	29	29	34	36	2042

**SPEED**

NW 102nd Ave S/O NW 90th St

Day: Monday  
Date: 5/23/2022City: Doral  
Project #: FL22\_140190\_010s**South Bound**

Time	< 15	15 - 19	20 - 24	25 - 29	30 - 34	35 - 39	40 - 44	45 - 49	50 - 54	55 - 59	60 - 64	65 - 69	70 +	Total
00:00 AM	2	0	3	8	3	2	0	0	0	0	0	0	0	18
01:00	0	0	1	4	8	2	0	0	0	0	0	0	0	15
02:00	0	1	2	2	1	0	0	0	0	0	0	0	0	6
03:00	0	0	1	2	1	0	0	0	0	0	0	0	0	4
04:00	0	0	1	5	4	1	0	0	0	0	0	0	0	11
05:00	0	0	4	7	17	1	0	1	0	0	0	0	0	30
06:00	0	0	2	29	27	9	0	0	0	0	0	0	0	67
07:00	0	0	18	88	80	16	0	0	0	0	0	0	0	202
08:00	0	2	11	70	62	10	1	1	0	0	0	0	0	157
09:00	1	2	14	52	37	3	0	0	0	0	0	0	0	109
10:00	0	1	8	25	29	3	1	1	0	0	0	0	0	68
11:00	0	2	8	53	31	5	1	0	0	0	0	0	0	100
12:00 PM	0	2	6	41	31	2	0	0	0	0	0	0	0	82
13:00	0	1	9	41	34	8	0	0	0	0	0	0	0	93
14:00	1	2	25	55	46	3	0	0	0	0	0	0	0	132
15:00	1	4	19	77	39	6	0	0	0	0	0	0	0	146
16:00	0	2	19	61	58	9	2	0	0	0	0	0	0	151
17:00	0	1	21	89	72	8	0	0	0	0	0	0	0	191
18:00	1	0	26	63	46	10	0	0	0	0	0	0	0	146
19:00	2	11	23	57	17	0	1	0	0	0	0	0	0	111
20:00	1	12	32	26	6	1	0	0	0	0	0	0	0	78
21:00	0	3	14	26	13	3	2	0	0	0	0	0	0	61
22:00	1	0	5	15	13	2	0	0	0	0	0	0	0	36
23:00	0	1	8	7	11	1	0	0	0	0	0	0	0	28
<b>Totals</b>	<b>10</b>	<b>47</b>	<b>280</b>	<b>903</b>	<b>686</b>	<b>105</b>	<b>8</b>	<b>3</b>						<b>2042</b>
% of Totals	0%	2%	14%	44%	34%	5%	0%	0%						100%

<b>AM Volumes</b>	3	8	73	345	300	52	3	3	0	0	0	0	0	787
% AM	0%	0%	4%	17%	15%	3%	0%	0%						39%
<b>AM Peak Hour</b>		08:00	07:00	07:00	07:00	07:00	08:00	05:00						07:00
<b>Volume</b>	2	2	18	88	80	16	1	1						202
<b>PM Volumes</b>	7	39	207	558	386	53	5	0	0	0	0	0	0	1255
% PM	0%	2%	10%	27%	19%	3%	0%							61%
<b>PM Peak Hour</b>	19:00	20:00	20:00	17:00	17:00	18:00	16:00							17:00
<b>Volume</b>	2	12	32	89	72	10	2							191

Directional Peak Periods All Speeds	AM 7-9		NOON 12-2		PM 4-6		Off Peak Volumes	
	Volume	%	Volume	%	Volume	%	Volume	%
	359	↔ 18%	175	↔ 9%	342	↔ 17%	1166	↔ 57%

Street Name	Direction	Percentiles					
		15th	50th	Average	85th	95th	ADT
NW 102nd Ave	North Bound	25	30	30	35	39	2000
NW 102nd Ave	South Bound	24	29	29	34	36	2042

# SPEED

NW 102nd Ave S/O NW 90th St

Day: Monday  
Date: 5/23/2022

City: Doral  
Project #: FL22\_140190\_010

## Summary

Time	< 15	15 - 19	20 - 24	25 - 29	30 - 34	35 - 39	40 - 44	45 - 49	50 - 54	55 - 59	60 - 64	65 - 69	70 +	Total
00:00 AM	2	0	3	13	11	6	0	1	0	0	0	0	0	36
01:00	0	1	3	12	12	2	1	0	0	0	0	0	0	31
02:00	0	2	2	4	3	0	0	0	0	0	0	0	0	11
03:00	0	0	1	5	3	0	0	0	0	0	0	0	0	9
04:00	0	1	2	8	21	4	0	0	0	0	0	0	0	36
05:00	0	0	7	14	39	8	1	1	0	0	0	0	0	70
06:00	0	0	13	73	54	23	1	0	0	0	0	0	0	164
07:00	0	1	29	172	172	29	3	0	0	0	0	0	0	406
08:00	0	4	33	141	119	35	5	1	0	0	0	0	0	338
09:00	1	5	24	87	79	11	1	0	0	0	0	0	0	208
10:00	1	1	17	51	48	14	1	1	0	0	0	0	0	134
11:00	0	3	19	76	55	12	3	1	0	0	0	0	0	169
12:00 PM	0	3	12	60	68	15	3	1	0	0	0	0	0	162
13:00	0	2	16	79	66	23	1	0	0	0	0	0	0	187
14:00	2	2	35	113	84	12	1	0	0	0	0	0	0	249
15:00	1	7	40	124	64	12	1	0	0	0	0	0	0	249
16:00	1	3	33	98	96	20	4	1	0	0	0	0	0	256
17:00	1	2	26	133	128	37	7	1	0	0	0	0	0	335
18:00	1	0	36	99	118	47	5	0	0	0	0	0	0	306
19:00	2	11	35	99	65	15	2	0	0	0	0	0	0	229
20:00	1	18	52	67	36	7	0	0	0	0	0	0	0	181
21:00	1	6	23	44	37	9	3	0	0	0	0	0	0	123
22:00	1	1	7	30	34	13	3	0	0	0	0	0	0	89
23:00	0	1	9	19	24	10	1	0	0	0	0	0	0	64
<b>Totals</b>	<b>15</b>	<b>74</b>	<b>477</b>	<b>1621</b>	<b>1436</b>	<b>364</b>	<b>47</b>	<b>8</b>						<b>4042</b>
<b>% of Totals</b>	<b>0%</b>	<b>2%</b>	<b>12%</b>	<b>40%</b>	<b>36%</b>	<b>9%</b>	<b>1%</b>	<b>0%</b>						<b>100%</b>

<b>AM Volumes</b>	4	18	153	656	616	144	16	5	0	0	0	0	0	1612
<b>% AM</b>	0%	0%	4%	16%	15%	4%	0%	0%						40%
<b>AM Peak Hour</b>		09:00	08:00	07:00	07:00	08:00	08:00							07:00
<b>Volume</b>	2	5	33	172	172	35	5	1						406
<b>PM Volumes</b>	11	56	324	965	820	220	31	3	0	0	0	0	0	2430
<b>% PM</b>	0%	1%	8%	24%	20%	5%	1%	0%						60%
<b>PM Peak Hour</b>	14:00	20:00	20:00	17:00	17:00	18:00	17:00	12:00						17:00
<b>Volume</b>	2	18	52	133	128	47	7	1						335

Directional Peak Periods All Speeds	AM 7-9		NOON 12-2		PM 4-6		Off Peak Volumes	
	Volume	%	Volume	%	Volume	%	Volume	%
	744	↔ 18%	349	↔ 9%	591	↔ 15%	2358	↔ 58%

Street Name	Direction	Percentiles					
		15th	50th	Average	85th	95th	ADT
NW 102nd Ave	Summary	25	29	30	34	38	4042

**VOLUME**

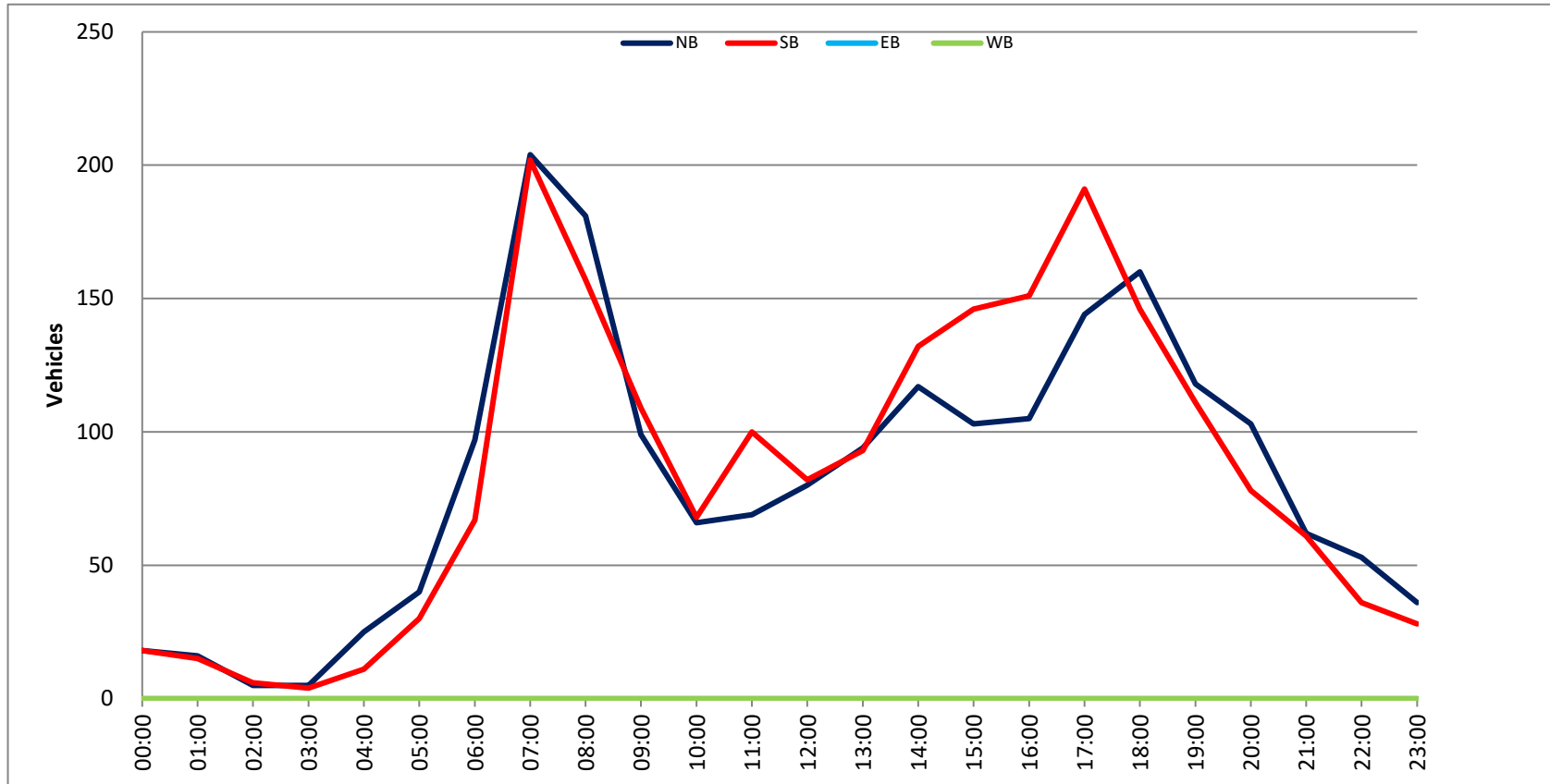
NW 102nd Ave S/O NW 90th St

Day: Monday  
 Date: 5/23/2022

City: Doral  
 Project #: FL22\_140190\_010

DAILY TOTALS					NB	SB	EB	WB	Total						
					2,000	2,042	0	0	4,042						
AM Period	NB	SB	EB	WB	TOTAL	PM Period	NB	SB	EB	WB	TOTAL				
00:00	6	4	0	0	10	12:00	18	30	0	0	48				
00:15	5	5	0	0	10	12:15	21	16	0	0	37				
00:30	6	5	0	0	11	12:30	22	21	0	0	43				
00:45	1	18	4	18	0	0	19	80	15	82	0	34	162		
01:00	2	5	0	0	7	13:00	19	26	0	0	45				
01:15	4	3	0	0	7	13:15	33	27	0	0	60				
01:30	6	4	0	0	10	13:30	19	18	0	0	37				
01:45	4	16	3	15	0	0	7	94	22	93	0	45	187		
02:00	1	3	0	0	4	14:00	23	25	0	0	48				
02:15	2	0	0	0	2	14:15	26	33	0	0	59				
02:30	0	2	0	0	2	14:30	43	40	0	0	83				
02:45	2	5	1	6	0	0	3	117	34	132	0	59	249		
03:00	1	1	0	0	2	15:00	19	53	0	0	72				
03:15	0	1	0	0	1	15:15	28	33	0	0	61				
03:30	3	0	0	0	3	15:30	22	33	0	0	55				
03:45	1	5	2	4	0	0	3	103	27	146	0	61	249		
04:00	1	2	0	0	3	16:00	19	34	0	0	53				
04:15	7	4	0	0	11	16:15	25	34	0	0	59				
04:30	8	1	0	0	9	16:30	25	38	0	0	63				
04:45	9	25	4	11	0	0	13	105	45	151	0	81	256		
05:00	8	6	0	0	14	17:00	25	51	0	0	76				
05:15	8	5	0	0	13	17:15	42	45	0	0	87				
05:30	9	10	0	0	19	17:30	43	52	0	0	95				
05:45	15	40	9	30	0	0	24	144	43	191	0	77	335		
06:00	16	3	0	0	19	18:00	40	51	0	0	91				
06:15	18	14	0	0	32	18:15	43	29	0	0	72				
06:30	36	17	0	0	53	18:30	45	35	0	0	80				
06:45	27	97	33	67	0	0	60	160	31	146	0	63	306		
07:00	51	60	0	0	111	19:00	26	29	0	0	55				
07:15	44	63	0	0	107	19:15	32	31	0	0	63				
07:30	45	42	0	0	87	19:30	38	29	0	0	67				
07:45	64	204	37	202	0	0	101	118	22	111	0	44	229		
08:00	48	50	0	0	98	20:00	24	16	0	0	40				
08:15	50	37	0	0	87	20:15	29	22	0	0	51				
08:30	47	37	0	0	84	20:30	25	22	0	0	47				
08:45	36	181	33	157	0	0	69	103	18	78	0	43	181		
09:00	28	35	0	0	63	21:00	22	20	0	0	42				
09:15	28	34	0	0	62	21:15	12	16	0	0	28				
09:30	24	23	0	0	47	21:30	17	11	0	0	28				
09:45	19	99	17	109	0	0	36	208	11	62	14	61	0	25	123
10:00	17	18	0	0	35	22:00	15	12	0	0	27				
10:15	21	14	0	0	35	22:15	12	8	0	0	20				
10:30	13	14	0	0	27	22:30	12	11	0	0	23				
10:45	15	66	22	68	0	0	37	134	14	53	5	36	0	19	89
11:00	19	26	0	0	45	23:00	9	10	0	0	19				
11:15	16	25	0	0	41	23:15	10	7	0	0	17				
11:30	25	20	0	0	45	23:30	4	8	0	0	12				
11:45	9	69	29	100	0	0	38	169	13	36	3	28	0	16	64
<b>TOTALS</b>	<b>825</b>	<b>787</b>			<b>1612</b>	<b>TOTALS</b>	<b>1175</b>	<b>1255</b>			<b>2430</b>				
<b>SPLIT %</b>	<b>51.2%</b>	<b>48.8%</b>			<b>39.9%</b>	<b>SPLIT %</b>	<b>48.4%</b>	<b>51.6%</b>			<b>60.1%</b>				

DAILY TOTALS					NB	SB	EB	WB	Total		
					2,000	2,042	0	0	4,042		
AM Peak Hour	07:45	07:00	07:00	PM Peak Hour	17:45	16:45	17:15				
AM Pk Volume	209	202	406	PM Pk Volume	162	193	350				
Pk Hr Factor	0.816	0.802	0.914	Pk Hr Factor	0.900	0.928	0.921				
7 - 9 Volume	385	359	0	0	744	4 - 6 Volume	249	342	0	0	591
7 - 9 Peak Hour	07:45	07:00	07:00	4 - 6 Peak Hour	16:45	16:45	16:45				
7 - 9 Pk Volume	209	202	0	0	406	4 - 6 Pk Volume	146	193	0	0	339
Pk Hr Factor	0.816	0.802	0.000	0.000	0.914	Pk Hr Factor	0.849	0.928	0.000	0.000	0.892



Day: Tuesday  
Date: 5/24/2022

City: Doral  
Project #: FL22\_140190\_010n

Table with columns for Time (00:00 AM to 23:45) and traffic volume counts for categories: < 15, 15 - 19, 20 - 24, 25 - 29, 30 - 34, 35 - 39, 40 - 44, 45 - 49, 50 - 54, 55 - 59, 60 - 64, 65 - 69, 70 +, Total. Includes a Totals row at the bottom of the main table.

Summary table with sections: AM Volumes, PM Volumes, Directional Peak Periods (All Classes, AM 7-9, NOON 12-2, PM 4-6, Off Peak Volumes), and % of Totals.

Table with columns: Street Name, Direction, Percentiles (15th, 50th, Average, 85th, 95th), and ADT. Rows include NW 102nd Ave (North Bound) and NW 102nd Ave (South Bound).





**SPEED**

NW 102nd Ave S/O NW 90th St

Day: Tuesday  
Date: 5/24/2022City: Doral  
Project #: FL22\_140190\_010n**North Bound**

Time	< 15	15 - 19	20 - 24	25 - 29	30 - 34	35 - 39	40 - 44	45 - 49	50 - 54	55 - 59	60 - 64	65 - 69	70 +	Total
00:00 AM	0	0	1	1	5	3	0	0	0	0	0	0	0	10
01:00	0	0	0	4	5	4	0	0	0	0	0	0	0	13
02:00	0	0	2	1	2	1	0	0	0	0	0	0	0	6
03:00	0	0	1	1	3	1	2	0	0	0	0	0	0	8
04:00	0	0	3	7	10	3	0	0	0	0	0	0	0	23
05:00	0	0	6	16	13	6	1	0	0	0	0	0	0	42
06:00	0	0	16	37	33	11	1	1	0	0	0	0	0	99
07:00	1	1	16	74	96	22	2	0	0	0	0	0	0	212
08:00	1	3	21	84	63	11	2	0	0	0	0	0	0	185
09:00	0	0	12	31	39	12	0	0	0	0	0	0	0	94
10:00	0	0	7	36	21	6	1	1	0	0	0	0	0	72
11:00	0	0	8	28	30	11	1	0	0	0	0	0	0	78
12:00 PM	0	0	5	27	42	11	1	0	0	0	0	0	0	86
13:00	0	2	25	29	13	4	0	0	0	0	0	0	0	73
14:00	1	2	15	39	35	13	2	0	0	0	0	0	0	107
15:00	0	3	5	35	46	20	1	1	0	0	0	0	0	111
16:00	0	1	7	42	43	18	2	0	0	0	0	0	0	113
17:00	0	0	10	32	62	32	2	0	0	0	0	0	0	138
18:00	0	3	8	34	68	32	5	0	0	0	0	0	0	150
19:00	0	3	9	43	53	12	2	0	0	0	0	0	0	122
20:00	0	1	15	36	35	8	3	0	0	0	0	0	0	98
21:00	0	2	5	26	28	8	2	0	0	0	0	0	0	71
22:00	1	0	5	26	20	6	2	0	0	0	0	0	0	60
23:00	0	2	9	16	9	3	0	0	0	0	0	0	0	39
<b>Totals</b>	<b>4</b>	<b>23</b>	<b>211</b>	<b>705</b>	<b>774</b>	<b>258</b>	<b>32</b>	<b>3</b>						<b>2010</b>
<b>% of Totals</b>	<b>0%</b>	<b>1%</b>	<b>10%</b>	<b>35%</b>	<b>39%</b>	<b>13%</b>	<b>2%</b>	<b>0%</b>						<b>100%</b>

<b>AM Volumes</b>	2	4	93	320	320	91	10	2	0	0	0	0	0	842
<b>% AM</b>	0%	0%	5%	16%	16%	5%	0%	0%						42%
<b>AM Peak Hour</b>	07:00	08:00	08:00	08:00	07:00	07:00	03:00	06:00						07:00
<b>Volume</b>	1	3	21	84	96	22	2	1						212
<b>PM Volumes</b>	2	19	118	385	454	167	22	1	0	0	0	0	0	1168
<b>% PM</b>	0%	1%	6%	19%	23%	8%	1%	0%						58%
<b>PM Peak Hour</b>	14:00	15:00	13:00	19:00	18:00	17:00	18:00	15:00						18:00
<b>Volume</b>	1	3	25	43	68	32	5	1						150

Directional Peak Periods All Speeds	AM 7-9		NOON 12-2		PM 4-6		Off Peak Volumes	
	Volume	%	Volume	%	Volume	%	Volume	%
	397	↔ 20%	159	↔ 8%	251	↔ 12%	1203	↔ 60%

Street Name	Direction	Percentiles					ADT
		15th	50th	Average	85th	95th	
NW 102nd Ave	North Bound	25	30	30	35	39	2010
NW 102nd Ave	South Bound	23	28	28	33	35	2051

**SPEED**

NW 102nd Ave S/O NW 90th St

Day: Tuesday  
Date: 5/24/2022City: Doral  
Project #: FL22\_140190\_010s**South Bound**

Time	< 15	15 - 19	20 - 24	25 - 29	30 - 34	35 - 39	40 - 44	45 - 49	50 - 54	55 - 59	60 - 64	65 - 69	70 +	Total
00:00 AM	1	1	3	5	4	0	0	0	0	0	0	0	0	14
01:00	0	0	0	2	3	0	0	0	0	0	0	0	0	5
02:00	0	0	0	0	2	0	0	0	0	0	0	0	0	2
03:00	1	0	1	2	1	0	0	0	0	0	0	0	0	5
04:00	0	0	0	3	1	0	1	0	0	0	0	0	0	5
05:00	0	0	4	7	16	2	0	0	0	0	0	0	0	29
06:00	0	1	7	36	29	4	2	0	0	0	0	0	0	79
07:00	0	3	34	104	50	8	0	0	0	0	0	0	0	199
08:00	1	6	40	72	25	4	0	0	0	0	0	0	0	148
09:00	2	0	20	46	20	0	0	0	0	0	0	0	0	88
10:00	1	2	18	35	26	3	0	0	0	0	0	0	0	85
11:00	0	1	30	41	13	2	0	0	0	0	0	0	0	87
12:00 PM	1	8	21	42	17	2	2	0	0	0	0	0	0	93
13:00	1	6	33	46	18	2	1	0	0	0	0	0	0	107
14:00	0	7	51	75	17	0	0	0	0	0	0	0	0	150
15:00	0	4	28	60	48	9	1	0	0	0	0	0	0	150
16:00	0	2	28	53	53	12	2	0	0	0	0	0	0	150
17:00	0	2	18	87	60	9	4	0	0	0	0	0	0	180
18:00	0	2	28	77	38	13	1	0	0	0	0	0	0	159
19:00	0	7	28	49	17	1	0	0	0	0	0	0	0	102
20:00	1	9	30	28	5	1	0	0	0	0	0	0	0	74
21:00	1	1	12	30	17	2	0	0	0	0	0	0	0	63
22:00	0	3	7	21	7	2	0	0	0	0	0	0	0	40
23:00	1	0	6	17	8	4	1	0	0	0	0	0	0	37
<b>Totals</b>	<b>11</b>	<b>65</b>	<b>447</b>	<b>938</b>	<b>495</b>	<b>80</b>	<b>15</b>							<b>2051</b>
<b>% of Totals</b>	<b>1%</b>	<b>3%</b>	<b>22%</b>	<b>46%</b>	<b>24%</b>	<b>4%</b>	<b>1%</b>							<b>100%</b>

<b>AM Volumes</b>	6	14	157	353	190	23	3	0	0	0	0	0	0	746
<b>% AM</b>	0%	1%	8%	17%	9%	1%	0%							36%
<b>AM Peak Hour</b>	09:00	08:00	08:00	07:00	07:00	07:00	06:00							07:00
<b>Volume</b>	2	6	40	104	50	8	2							199
<b>PM Volumes</b>	5	51	290	585	305	57	12	0	0	0	0	0	0	1305
<b>% PM</b>	0%	2%	14%	29%	15%	3%	1%							64%
<b>PM Peak Hour</b>	12:00	20:00	14:00	17:00	17:00	18:00	17:00							17:00
<b>Volume</b>	1	9	51	87	60	13	4							180

Directional Peak Periods All Speeds	AM 7-9		NOON 12-2		PM 4-6		Off Peak Volumes	
	Volume	%	Volume	%	Volume	%	Volume	%
	347	↔ 17%	200	↔ 10%	330	↔ 16%	1174	↔ 57%

Street Name	Direction	Percentiles					ADT
		15th	50th	Average	85th	95th	
NW 102nd Ave	North Bound	25	30	30	35	39	2010
NW 102nd Ave	South Bound	23	28	28	33	35	2051

**SPEED**

NW 102nd Ave S/O NW 90th St

Day: Tuesday  
Date: 5/24/2022City: Doral  
Project #: FL22\_140190\_010**Summary**

Time	< 15	15 - 19	20 - 24	25 - 29	30 - 34	35 - 39	40 - 44	45 - 49	50 - 54	55 - 59	60 - 64	65 - 69	70 +	Total
00:00 AM	1	1	4	6	9	3	0	0	0	0	0	0	0	24
01:00	0	0	0	6	8	4	0	0	0	0	0	0	0	18
02:00	0	0	2	1	4	1	0	0	0	0	0	0	0	8
03:00	1	0	2	3	4	1	2	0	0	0	0	0	0	13
04:00	0	0	3	10	11	3	1	0	0	0	0	0	0	28
05:00	0	0	10	23	29	8	1	0	0	0	0	0	0	71
06:00	0	1	23	73	62	15	3	1	0	0	0	0	0	178
07:00	1	4	50	178	146	30	2	0	0	0	0	0	0	411
08:00	2	9	61	156	88	15	2	0	0	0	0	0	0	333
09:00	2	0	32	77	59	12	0	0	0	0	0	0	0	182
10:00	1	2	25	71	47	9	1	1	0	0	0	0	0	157
11:00	0	1	38	69	43	13	1	0	0	0	0	0	0	165
12:00 PM	1	8	26	69	59	13	3	0	0	0	0	0	0	179
13:00	1	8	58	75	31	6	1	0	0	0	0	0	0	180
14:00	1	9	66	114	52	13	2	0	0	0	0	0	0	257
15:00	0	7	33	95	94	29	2	1	0	0	0	0	0	261
16:00	0	3	35	95	96	30	4	0	0	0	0	0	0	263
17:00	0	2	28	119	122	41	6	0	0	0	0	0	0	318
18:00	0	5	36	111	106	45	6	0	0	0	0	0	0	309
19:00	0	10	37	92	70	13	2	0	0	0	0	0	0	224
20:00	1	10	45	64	40	9	3	0	0	0	0	0	0	172
21:00	1	3	17	56	45	10	2	0	0	0	0	0	0	134
22:00	1	3	12	47	27	8	2	0	0	0	0	0	0	100
23:00	1	2	15	33	17	7	1	0	0	0	0	0	0	76
<b>Totals</b>	<b>15</b>	<b>88</b>	<b>658</b>	<b>1643</b>	<b>1269</b>	<b>338</b>	<b>47</b>	<b>3</b>						<b>4061</b>
<b>% of Totals</b>	<b>0%</b>	<b>2%</b>	<b>16%</b>	<b>40%</b>	<b>31%</b>	<b>8%</b>	<b>1%</b>	<b>0%</b>						<b>100%</b>

<b>AM Volumes</b>	8	18	250	673	510	114	13	2	0	0	0	0	0	1588
<b>% AM</b>	0%	0%	6%	17%	13%	3%	0%	0%						39%
<b>AM Peak Hour</b>	08:00	08:00	08:00	07:00	07:00	07:00	06:00	06:00						07:00
<b>Volume</b>	2	9	61	178	146	30	3	1						411
<b>PM Volumes</b>	7	70	408	970	759	224	34	1	0	0	0	0	0	2473
<b>% PM</b>	0%	2%	10%	24%	19%	6%	1%	0%						61%
<b>PM Peak Hour</b>	12:00	19:00	14:00	17:00	17:00	18:00	17:00	15:00						17:00
<b>Volume</b>	1	10	66	119	122	45	6	1						318

Directional Peak Periods All Speeds	AM 7-9		NOON 12-2		PM 4-6		Off Peak Volumes	
	Volume	%	Volume	%	Volume	%	Volume	%
	744	↔ 18%	359	↔ 9%	581	↔ 14%	2377	↔ 59%

Street Name	Direction	Percentiles					
		15th	50th	Average	85th	95th	ADT
NW 102nd Ave	Summary	24	29	29	34	38	4061

**VOLUME**

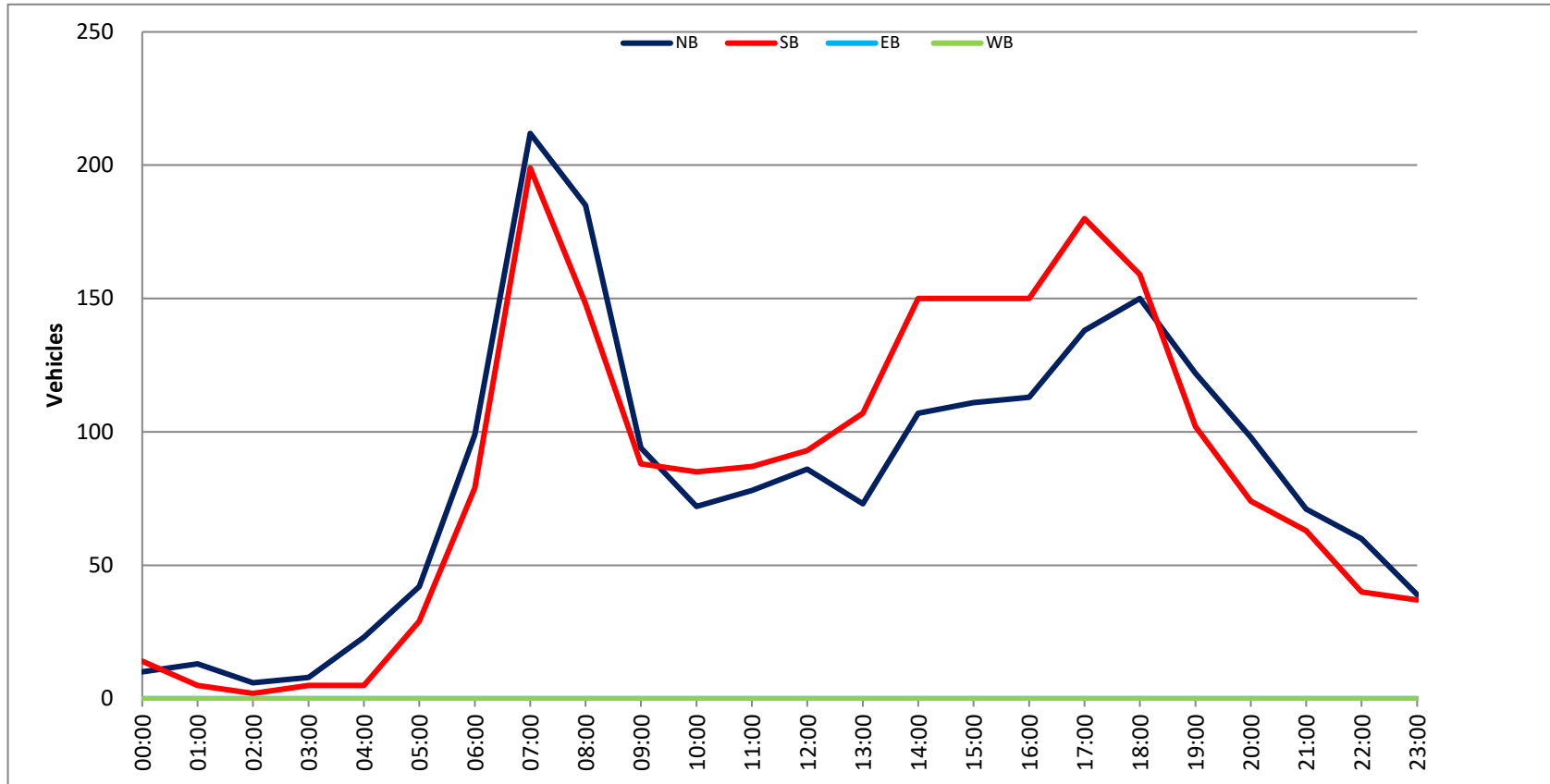
NW 102nd Ave S/O NW 90th St

Day: Tuesday  
 Date: 5/24/2022

City: Doral  
 Project #: FL22\_140190\_010

DAILY TOTALS					NB	SB	EB	WB	Total		
					2,010	2,051	0	0	4,061		
AM Period	NB	SB	EB	WB	TOTAL	PM Period	NB	SB	EB	WB	TOTAL
00:00	3	2	0	0	5	12:00	25	28	0	0	53
00:15	1	5	0	0	6	12:15	20	17	0	0	37
00:30	3	1	0	0	4	12:30	19	21	0	0	40
00:45	3	10	6	14	9	12:45	22	86	27	93	49
01:00	3	1	0	0	4	13:00	18	27	0	0	45
01:15	6	1	0	0	7	13:15	21	23	0	0	44
01:30	2	3	0	0	5	13:30	17	24	0	0	41
01:45	2	13	0	5	2	13:45	17	73	33	107	50
02:00	2	0	0	0	2	14:00	24	32	0	0	56
02:15	0	2	0	0	2	14:15	33	27	0	0	60
02:30	1	0	0	0	1	14:30	22	58	0	0	80
02:45	3	6	0	2	3	14:45	28	107	33	150	61
03:00	0	1	0	0	1	15:00	28	48	0	0	76
03:15	2	1	0	0	3	15:15	24	38	0	0	62
03:30	4	1	0	0	5	15:30	34	33	0	0	67
03:45	2	8	2	5	4	15:45	25	111	31	150	56
04:00	1	1	0	0	2	16:00	27	34	0	0	61
04:15	3	3	0	0	6	16:15	23	36	0	0	59
04:30	7	1	0	0	8	16:30	32	40	0	0	72
04:45	12	23	0	5	12	16:45	31	113	40	150	71
05:00	4	5	0	0	9	17:00	29	62	0	0	91
05:15	8	7	0	0	15	17:15	39	48	0	0	87
05:30	14	8	0	0	22	17:30	38	44	0	0	82
05:45	16	42	9	29	25	17:45	32	138	26	180	58
06:00	11	10	0	0	21	18:00	31	44	0	0	75
06:15	31	16	0	0	47	18:15	44	33	0	0	77
06:30	25	16	0	0	41	18:30	35	52	0	0	87
06:45	32	99	37	79	69	18:45	40	150	30	159	70
07:00	42	48	0	0	90	19:00	31	28	0	0	59
07:15	49	67	0	0	116	19:15	30	23	0	0	53
07:30	45	37	0	0	82	19:30	31	25	0	0	56
07:45	76	212	47	199	123	19:45	30	122	26	102	56
08:00	56	53	0	0	109	20:00	28	20	0	0	48
08:15	58	30	0	0	88	20:15	27	17	0	0	44
08:30	37	36	0	0	73	20:30	24	21	0	0	45
08:45	34	185	29	148	63	20:45	19	98	16	74	35
09:00	33	30	0	0	63	21:00	19	25	0	0	44
09:15	25	28	0	0	53	21:15	18	13	0	0	31
09:30	20	7	0	0	27	21:30	23	13	0	0	36
09:45	16	94	23	88	39	21:45	11	71	12	63	23
10:00	17	13	0	0	30	22:00	18	8	0	0	26
10:15	23	23	0	0	46	22:15	10	8	0	0	18
10:30	18	29	0	0	47	22:30	12	15	0	0	27
10:45	14	72	20	85	34	22:45	20	60	9	40	29
11:00	25	23	0	0	48	23:00	12	10	0	0	22
11:15	18	19	0	0	37	23:15	7	11	0	0	18
11:30	17	28	0	0	45	23:30	7	8	0	0	15
11:45	18	78	17	87	35	23:45	13	39	8	37	21
<b>TOTALS</b>	<b>842</b>	<b>746</b>			<b>1588</b>	<b>TOTALS</b>	<b>1168</b>	<b>1305</b>			<b>2473</b>
<b>SPLIT %</b>	<b>53.0%</b>	<b>47.0%</b>			<b>39.1%</b>	<b>SPLIT %</b>	<b>47.2%</b>	<b>52.8%</b>			<b>60.9%</b>

DAILY TOTALS					NB	SB	EB	WB	Total		
					2,010	2,051	0	0	4,061		
AM Peak Hour	07:30	07:15		07:15	PM Peak Hour	18:00	16:45		16:45		
AM Pk Volume	235	204		430	PM Pk Volume	150	194		331		
Pk Hr Factor	0.773	0.761		0.874	Pk Hr Factor	0.852	0.782		0.909		
7 - 9 Volume	397	347	0	0	744	4 - 6 Volume	251	330	0	0	581
7 - 9 Peak Hour	07:30	07:15		07:15	4 - 6 Peak Hour	17:00	16:45			16:45	
7 - 9 Pk Volume	235	204	0	0	430	4 - 6 Pk Volume	138	194	0	0	331
Pk Hr Factor	0.773	0.761	0.000	0.000	0.874	Pk Hr Factor	0.885	0.782	0.000	0.000	0.909







SPEED

NW 102nd Ave S/O NW 90th St

Day: Wednesday
Date: 5/25/2022

City: Doral
Project #: FL22\_140190\_010

Summary

Table with columns: Time, <15, 15-19, 20-24, 25-29, 30-34, 35-39, 40-44, 45-49, 50-54, 55-59, 60-64, 65-69, 70+, Total. Rows include hourly intervals from 00:00 AM to 23:45.

Summary of AM, PM, and Directional Peak Periods. Includes AM Volumes, PM Volumes, AM Peak Hour, PM Peak Hour, and Directional Peak Periods (AM 7-9, NOON 12-2, PM 4-6, Off Peak Volumes).

Percentiles table with columns: Street Name, Direction, 15th, 50th, Average, 85th, 95th, ADT. Row for NW 102nd Ave Summary.

**SPEED**

NW 102nd Ave S/O NW 90th St

Day: Wednesday

Date: 5/25/2022

City: Doral

Project #: FL22\_140190\_010n

**North Bound**

Time	< 15	15 - 19	20 - 24	25 - 29	30 - 34	35 - 39	40 - 44	45 - 49	50 - 54	55 - 59	60 - 64	65 - 69	70 +	Total
00:00 AM	0	1	0	0	4	5	1	0	0	0	0	0	0	11
01:00	0	0	1	5	1	1	2	0	0	0	0	0	0	10
02:00	0	1	2	2	1	0	0	0	0	0	0	0	0	6
03:00	0	0	0	3	4	1	0	0	0	0	0	0	0	8
04:00	0	0	2	6	10	2	1	0	0	0	0	0	0	21
05:00	1	0	2	14	27	9	2	0	0	0	0	0	0	55
06:00	0	0	9	50	39	6	2	1	0	0	0	0	0	107
07:00	0	3	10	66	72	20	8	0	0	0	0	0	0	179
08:00	0	5	27	73	69	13	2	0	0	0	0	0	0	189
09:00	2	2	4	40	33	12	1	0	0	0	0	0	0	94
10:00	0	1	8	31	21	10	1	0	0	0	0	0	0	72
11:00	0	3	10	28	23	7	1	0	0	0	0	0	0	72
12:00 PM	0	0	6	25	30	8	3	0	0	0	0	0	0	72
13:00	0	6	11	34	43	11	0	0	0	0	0	0	0	105
14:00	0	0	20	40	29	11	5	1	0	0	0	0	0	106
15:00	0	0	17	44	35	11	3	0	0	0	0	0	0	110
16:00	0	1	16	41	47	19	2	0	0	0	0	0	0	126
17:00	0	3	10	47	64	18	2	0	0	0	0	0	0	144
18:00	0	2	12	45	65	12	7	1	0	0	0	0	0	144
19:00	0	0	10	46	44	22	1	1	0	0	0	0	0	124
20:00	2	0	9	38	33	7	0	0	0	0	0	0	0	89
21:00	0	1	9	26	29	15	1	0	0	0	0	0	0	81
22:00	1	0	6	16	19	6	1	1	0	0	0	0	0	50
23:00	0	0	2	9	14	7	1	0	0	0	0	0	0	33
<b>Totals</b>	<b>6</b>	<b>29</b>	<b>203</b>	<b>729</b>	<b>756</b>	<b>233</b>	<b>47</b>	<b>5</b>						<b>2008</b>
<b>% of Totals</b>	<b>0%</b>	<b>1%</b>	<b>10%</b>	<b>36%</b>	<b>38%</b>	<b>12%</b>	<b>2%</b>	<b>0%</b>						<b>100%</b>

<b>AM Volumes</b>	3	16	75	318	304	86	21	1	0	0	0	0	0	824
<b>% AM</b>	0%	1%	4%	16%	15%	4%	1%	0%						41%
<b>AM Peak Hour</b>	09:00	08:00	08:00	08:00	07:00	07:00	07:00	06:00						08:00
<b>Volume</b>	2	5	27	73	72	20	8	1						189
<b>PM Volumes</b>	3	13	128	411	452	147	26	4	0	0	0	0	0	1184
<b>% PM</b>	0%	1%	6%	20%	23%	7%	1%	0%						59%
<b>PM Peak Hour</b>	20:00	13:00	14:00	17:00	18:00	19:00	18:00	14:00						17:00
<b>Volume</b>	2	6	20	47	65	22	7	1						144
<b>Directional Peak Periods</b>			<b>AM 7-9</b>				<b>NOON 12-2</b>				<b>PM 4-6</b>		<b>Off Peak Volumes</b>	
<b>All Speeds</b>			Volume			%	Volume			%	Volume			%
			368	↔		18%	177	↔		9%	270	↔		13%

Street Name	Direction	Percentiles					ADT
		15th	50th	Average	85th	95th	
NW 102nd Ave	North Bound	25	30	30	35	39	2008
NW 102nd Ave	South Bound	24	29	29	34	36	2150

# SPEED

NW 102nd Ave S/O NW 90th St

Day: Wednesday  
Date: 5/25/2022

City: Doral  
Project #: FL22\_140190\_010s

## South Bound

Time	< 15	15 - 19	20 - 24	25 - 29	30 - 34	35 - 39	40 - 44	45 - 49	50 - 54	55 - 59	60 - 64	65 - 69	70 +	Total
00:00 AM	0	2	2	9	5	0	0	0	0	0	0	0	0	18
01:00	0	1	1	1	4	1	0	0	0	0	0	0	0	8
02:00	1	1	0	1	4	1	0	0	0	0	0	0	0	8
03:00	0	1	1	3	2	0	0	0	0	0	0	0	0	7
04:00	0	0	0	7	3	1	0	0	0	0	0	0	0	11
05:00	0	0	3	9	14	2	0	0	0	0	0	0	0	28
06:00	0	0	8	32	38	2	0	0	0	0	0	0	0	80
07:00	0	3	31	97	57	11	0	0	0	0	0	0	0	199
08:00	1	1	28	88	38	9	2	0	0	0	0	0	0	167
09:00	2	2	14	49	41	5	0	0	0	0	0	0	0	113
10:00	0	0	7	38	33	2	1	0	0	0	0	0	0	81
11:00	0	2	11	33	30	5	0	0	0	0	0	0	0	81
12:00 PM	0	2	14	35	37	6	1	0	0	0	0	0	0	95
13:00	0	2	11	48	39	7	1	0	0	0	0	0	0	108
14:00	1	4	25	60	46	9	1	0	0	0	0	0	0	146
15:00	0	4	13	50	45	5	2	0	0	0	0	0	0	119
16:00	1	1	20	74	65	8	2	0	0	0	0	0	0	171
17:00	0	3	16	90	59	15	2	0	0	0	0	0	0	185
18:00	2	3	16	72	38	3	1	0	0	0	0	0	0	135
19:00	0	4	26	47	25	10	0	0	0	0	0	0	0	112
20:00	0	1	16	59	31	3	0	0	0	0	0	0	0	110
21:00	0	2	22	35	13	1	0	0	0	0	0	0	0	73
22:00	0	1	11	25	17	2	0	0	0	0	0	0	0	56
23:00	1	3	8	18	9	0	0	0	0	0	0	0	0	39
<b>Totals</b>	<b>9</b>	<b>43</b>	<b>304</b>	<b>980</b>	<b>693</b>	<b>108</b>	<b>13</b>							<b>2150</b>
<b>% of Totals</b>	<b>0%</b>	<b>2%</b>	<b>14%</b>	<b>46%</b>	<b>32%</b>	<b>5%</b>	<b>1%</b>							<b>100%</b>

<b>AM Volumes</b>	4	13	106	367	269	39	3	0	0	0	0	0	0	801
<b>% AM</b>	0%	1%	5%	17%	13%	2%	0%							37%
<b>AM Peak Hour</b>	09:00	07:00	07:00	07:00	07:00	07:00	08:00							07:00
<b>Volume</b>	2	3	31	97	57	11	2							199
<b>PM Volumes</b>	5	30	198	613	424	69	10	0	0	0	0	0	0	1349
<b>% PM</b>	0%	1%	9%	29%	20%	3%	0%							63%
<b>PM Peak Hour</b>	18:00	14:00	19:00	17:00	16:00	17:00	15:00							17:00
<b>Volume</b>	2	4	26	90	65	15	2							185

Directional Peak Periods All Speeds	AM 7-9		NOON 12-2		PM 4-6		Off Peak Volumes	
	Volume	%	Volume	%	Volume	%	Volume	%
	366	↔ 17%	203	↔ 9%	356	↔ 17%	1225	↔ 57%

Street Name	Direction	Percentiles					ADT
		15th	50th	Average	85th	95th	
NW 102nd Ave	North Bound	25	30	30	35	39	2008
NW 102nd Ave	South Bound	24	29	29	34	36	2150

# SPEED

NW 102nd Ave S/O NW 90th St

Day: Wednesday  
Date: 5/25/2022

City: Doral  
Project #: FL22\_140190\_010

## Summary

Time	< 15	15 - 19	20 - 24	25 - 29	30 - 34	35 - 39	40 - 44	45 - 49	50 - 54	55 - 59	60 - 64	65 - 69	70 +	Total
00:00 AM	0	3	2	9	9	5	1	0	0	0	0	0	0	29
01:00	0	1	2	6	5	2	2	0	0	0	0	0	0	18
02:00	1	2	2	3	5	1	0	0	0	0	0	0	0	14
03:00	0	1	1	6	6	1	0	0	0	0	0	0	0	15
04:00	0	0	2	13	13	3	1	0	0	0	0	0	0	32
05:00	1	0	5	23	41	11	2	0	0	0	0	0	0	83
06:00	0	0	17	82	77	8	2	1	0	0	0	0	0	187
07:00	0	6	41	163	129	31	8	0	0	0	0	0	0	378
08:00	1	6	55	161	107	22	4	0	0	0	0	0	0	356
09:00	4	4	18	89	74	17	1	0	0	0	0	0	0	207
10:00	0	1	15	69	54	12	2	0	0	0	0	0	0	153
11:00	0	5	21	61	53	12	1	0	0	0	0	0	0	153
12:00 PM	0	2	20	60	67	14	4	0	0	0	0	0	0	167
13:00	0	8	22	82	82	18	1	0	0	0	0	0	0	213
14:00	1	4	45	100	75	20	6	1	0	0	0	0	0	252
15:00	0	4	30	94	80	16	5	0	0	0	0	0	0	229
16:00	1	2	36	115	112	27	4	0	0	0	0	0	0	297
17:00	0	6	26	137	123	33	4	0	0	0	0	0	0	329
18:00	2	5	28	117	103	15	8	1	0	0	0	0	0	279
19:00	0	4	36	93	69	32	1	1	0	0	0	0	0	236
20:00	2	1	25	97	64	10	0	0	0	0	0	0	0	199
21:00	0	3	31	61	42	16	1	0	0	0	0	0	0	154
22:00	1	1	17	41	36	8	1	1	0	0	0	0	0	106
23:00	1	3	10	27	23	7	1	0	0	0	0	0	0	72
<b>Totals</b>	<b>15</b>	<b>72</b>	<b>507</b>	<b>1709</b>	<b>1449</b>	<b>341</b>	<b>60</b>	<b>5</b>						<b>4158</b>
<b>% of Totals</b>	<b>0%</b>	<b>2%</b>	<b>12%</b>	<b>41%</b>	<b>35%</b>	<b>8%</b>	<b>1%</b>	<b>0%</b>						<b>100%</b>

<b>AM Volumes</b>	7	29	181	685	573	125	24	1	0	0	0	0	0	1625
<b>% AM</b>	0%	1%	4%	16%	14%	3%	1%	0%						39%
<b>AM Peak Hour</b>	09:00	07:00	08:00	07:00	07:00	07:00	07:00	06:00						07:00
<b>Volume</b>	4	6	55	163	129	31	8	1						378
<b>PM Volumes</b>	8	43	326	1024	876	216	36	4	0	0	0	0	0	2533
<b>% PM</b>	0%	1%	8%	25%	21%	5%	1%	0%						61%
<b>PM Peak Hour</b>	18:00	13:00	14:00	17:00	17:00	17:00	18:00	14:00						17:00
<b>Volume</b>	2	8	45	137	123	33	8	1						329

Directional Peak Periods All Speeds	AM 7-9		NOON 12-2		PM 4-6		Off Peak Volumes	
	Volume	%	Volume	%	Volume	%	Volume	%
	734	↔ 18%	380	↔ 9%	626	↔ 15%	2418	↔ 58%

Street Name	Direction	Percentiles					
		15th	50th	Average	85th	95th	ADT
NW 102nd Ave	Summary	25	29	29	34	38	4158

**VOLUME**

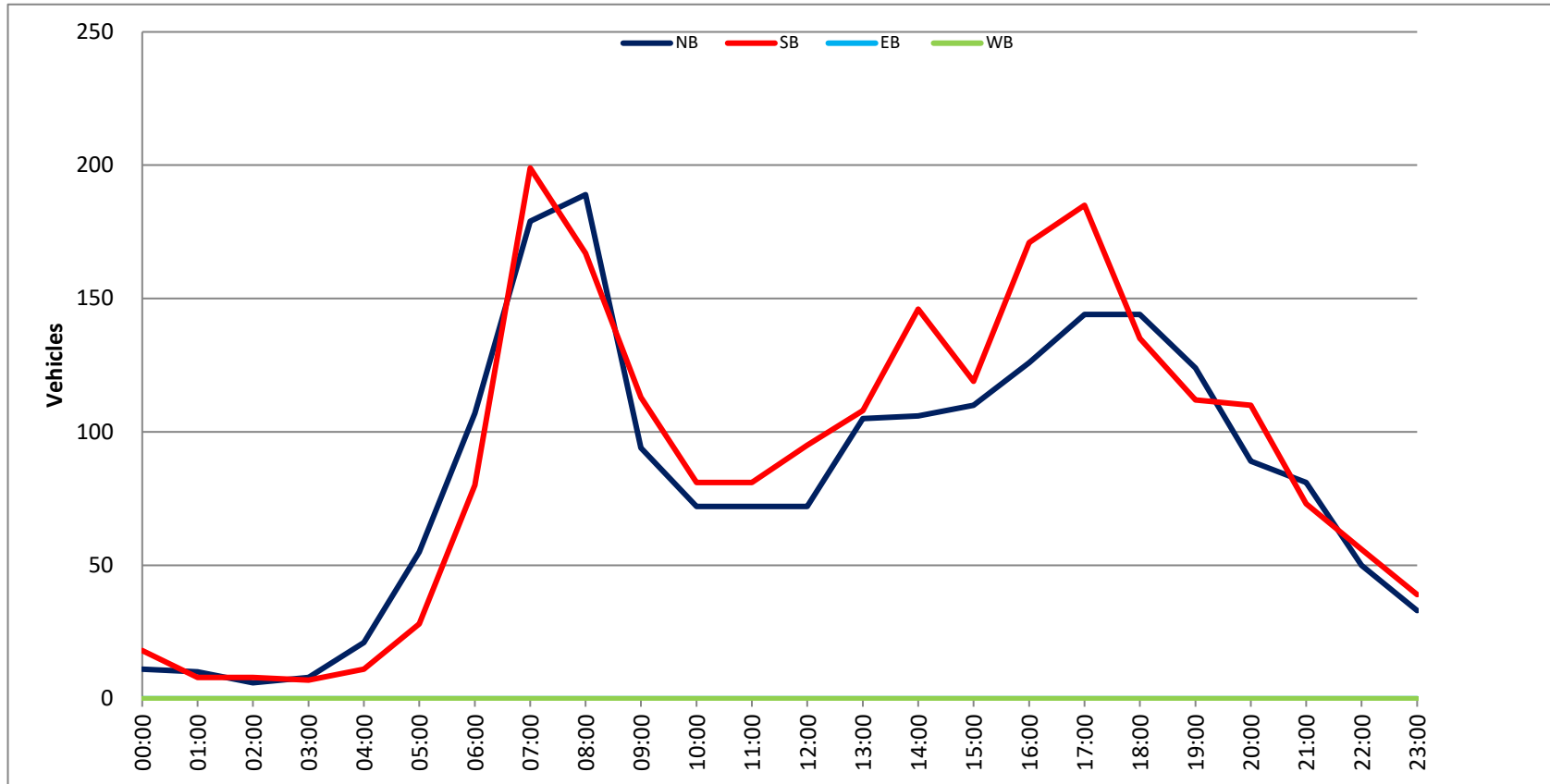
NW 102nd Ave S/O NW 90th St

Day: Wednesday  
 Date: 5/25/2022

City: Doral  
 Project #: FL22\_140190\_010

DAILY TOTALS					NB	SB	EB	WB	Total		
					2,008	2,150	0	0	4,158		
AM Period	NB	SB	EB	WB	TOTAL	PM Period	NB	SB	EB	WB	TOTAL
00:00	0	3	0	0	3	12:00	15	20	0	0	35
00:15	2	8	0	0	10	12:15	22	20	0	0	42
00:30	5	6	0	0	11	12:30	22	26	0	0	48
00:45	4	11	1	18	24	12:45	13	72	29	95	167
01:00	4	4	0	0	8	13:00	28	17	0	0	45
01:15	1	0	0	0	1	13:15	29	35	0	0	64
01:30	3	1	0	0	4	13:30	22	27	0	0	49
01:45	2	10	3	8	23	13:45	26	105	29	108	213
02:00	3	1	0	0	4	14:00	24	38	0	0	62
02:15	0	4	0	0	4	14:15	25	30	0	0	55
02:30	1	1	0	0	2	14:30	30	49	0	0	79
02:45	2	6	2	8	18	14:45	27	106	29	146	252
03:00	1	1	0	0	2	15:00	30	26	0	0	56
03:15	1	1	0	0	2	15:15	31	25	0	0	56
03:30	3	3	0	0	6	15:30	24	37	0	0	61
03:45	3	8	2	7	20	15:45	25	110	31	119	229
04:00	3	5	0	0	8	16:00	34	37	0	0	71
04:15	2	0	0	0	2	16:15	26	41	0	0	67
04:30	6	4	0	0	10	16:30	36	52	0	0	88
04:45	10	21	2	11	44	16:45	30	126	41	171	297
05:00	8	2	0	0	10	17:00	32	44	0	0	76
05:15	12	3	0	0	15	17:15	27	37	0	0	64
05:30	15	11	0	0	26	17:30	45	57	0	0	102
05:45	20	55	12	28	115	17:45	40	144	47	185	329
06:00	6	9	0	0	15	18:00	35	36	0	0	71
06:15	27	18	0	0	45	18:15	35	35	0	0	70
06:30	33	18	0	0	51	18:30	44	35	0	0	79
06:45	41	107	35	80	263	18:45	30	144	29	135	279
07:00	43	51	0	0	94	19:00	33	29	0	0	62
07:15	37	74	0	0	111	19:15	38	31	0	0	69
07:30	44	29	0	0	73	19:30	21	30	0	0	51
07:45	55	179	45	199	478	19:45	32	124	22	112	236
08:00	64	57	0	0	121	20:00	19	40	0	0	59
08:15	55	34	0	0	89	20:15	28	30	0	0	58
08:30	38	36	0	0	74	20:30	17	17	0	0	34
08:45	32	189	40	167	428	20:45	25	89	23	110	199
09:00	31	29	0	0	60	21:00	25	20	0	0	45
09:15	23	23	0	0	46	21:15	21	20	0	0	41
09:30	25	26	0	0	51	21:30	25	15	0	0	40
09:45	15	94	35	113	257	21:45	10	81	18	73	154
10:00	20	18	0	0	38	22:00	7	16	0	0	23
10:15	12	18	0	0	30	22:15	18	17	0	0	35
10:30	19	22	0	0	41	22:30	14	13	0	0	27
10:45	21	72	23	81	207	22:45	11	50	10	56	106
11:00	15	20	0	0	35	23:00	6	12	0	0	18
11:15	19	17	0	0	36	23:15	10	7	0	0	17
11:30	12	23	0	0	35	23:30	9	13	0	0	22
11:45	26	72	21	81	200	23:45	8	33	7	39	72
<b>TOTALS</b>	<b>824</b>	<b>801</b>	<b>0</b>	<b>0</b>	<b>1625</b>	<b>TOTALS</b>	<b>1184</b>	<b>1349</b>	<b>0</b>	<b>0</b>	<b>2533</b>
<b>SPLIT %</b>	<b>50.7%</b>	<b>49.3%</b>	<b>0.0%</b>	<b>0.0%</b>	<b>39.1%</b>	<b>SPLIT %</b>	<b>46.7%</b>	<b>53.3%</b>	<b>0.0%</b>	<b>0.0%</b>	<b>60.9%</b>

DAILY TOTALS					NB	SB	EB	WB	Total
					2,008	2,150	0	0	4,158
AM Peak Hour	07:30	07:15	07:15	PM Peak Hour	17:30	17:00	17:30		
AM Pk Volume	218	205	405	PM Pk Volume	155	185	330		
Pk Hr Factor	0.852	0.693	0.837	Pk Hr Factor	0.861	0.811	0.809		
7 - 9 Volume	368	366	734	4 - 6 Volume	270	356	626		
7 - 9 Peak Hour	07:30	07:15	07:15	4 - 6 Peak Hour	17:00	17:00	17:00		
7 - 9 Pk Volume	218	205	405	4 - 6 Pk Volume	144	185	329		
Pk Hr Factor	0.852	0.693	0.837	Pk Hr Factor	0.800	0.811	0.806		



NW 104th Ave S/O NW 82nd St





SPEED

NW 104th Ave S/O NW 82nd St

Day: Tuesday  
Date: 4/26/2022

City: Doral  
Project #: FL22\_140190\_011

Summary

Table with columns: Time, <15, 15-19, 20-24, 25-29, 30-34, 35-39, 40-44, 45-49, 50-54, 55-59, 60-64, 65-69, 70+, Total. Rows represent hourly traffic counts from 00:00 AM to 23:45.

Summary statistics table including AM Volumes, PM Volumes, Directional Peak Periods, and Percentiles. Includes metrics like % of Total, AM Peak Hour, PM Peak Hour, and various directional volumes.

Percentiles table with columns: Street Name, Direction, 15th, 50th, Average, 85th, 95th, ADT. Row for NW 104th Ave Summary.

# SPEED

NW 104th Ave S/O NW 82nd St

Day: Tuesday  
Date: 4/26/2022

City: Doral  
Project #: FL22\_140190\_011n

## North Bound

Time	< 15	15 - 19	20 - 24	25 - 29	30 - 34	35 - 39	40 - 44	45 - 49	50 - 54	55 - 59	60 - 64	65 - 69	70 +	Total
00:00 AM	0	0	0	1	5	6	0	0	0	0	0	0	0	12
01:00	0	0	0	2	2	1	0	0	0	0	0	0	0	5
02:00	0	0	0	1	2	1	0	0	0	0	0	0	0	4
03:00	0	0	0	0	0	0	0	0	0	0	0	0	0	0
04:00	0	0	0	0	2	0	0	0	0	0	0	0	0	2
05:00	0	0	1	2	2	1	0	0	0	0	0	0	0	6
06:00	0	1	1	6	9	4	2	0	0	0	0	0	0	23
07:00	0	0	12	17	22	18	4	3	4	0	0	0	0	80
08:00	0	1	4	15	40	17	1	3	1	0	0	0	0	82
09:00	0	1	4	10	12	9	1	0	0	0	0	0	0	37
10:00	1	1	6	10	12	8	0	0	0	0	0	0	0	38
11:00	1	0	0	5	11	8	2	2	0	0	0	0	0	29
12:00 PM	0	0	2	10	17	7	8	1	0	0	0	0	0	45
13:00	0	0	1	7	11	10	8	3	0	0	0	0	0	40
14:00	0	0	1	5	15	19	11	6	0	0	0	0	0	57
15:00	0	0	3	12	24	40	13	4	1	0	0	0	0	97
16:00	0	0	1	8	18	25	10	0	1	0	0	0	0	63
17:00	0	0	1	12	27	27	14	6	0	0	0	0	0	87
18:00	0	0	3	10	29	32	8	0	2	0	0	0	0	84
19:00	0	0	1	18	26	27	8	0	0	0	0	0	0	80
20:00	0	0	0	14	24	20	3	3	0	0	0	0	0	64
21:00	0	0	0	9	18	7	2	1	0	0	0	0	0	37
22:00	0	0	0	8	9	7	4	0	0	0	0	0	0	28
23:00	0	0	0	2	11	3	1	1	0	0	0	0	0	18
<b>Totals</b>	<b>2</b>	<b>4</b>	<b>41</b>	<b>184</b>	<b>348</b>	<b>297</b>	<b>100</b>	<b>33</b>	<b>9</b>					<b>1018</b>
<b>% of Totals</b>	<b>0%</b>	<b>0%</b>	<b>4%</b>	<b>18%</b>	<b>34%</b>	<b>29%</b>	<b>10%</b>	<b>3%</b>	<b>1%</b>					<b>100%</b>

<b>AM Volumes</b>	2	4	28	69	119	73	10	8	5	0	0	0	0	318
<b>% AM</b>	0%	0%	3%	7%	12%	7%	1%	1%	0%					31%
<b>AM Peak Hour</b>	10:00	06:00	07:00	07:00	08:00	07:00	07:00	07:00	07:00					08:00
<b>Volume</b>	1	1	12	17	40	18	4	3	4					82
<b>PM Volumes</b>	0	0	13	115	229	224	90	25	4	0	0	0	0	700
<b>% PM</b>			1%	11%	22%	22%	9%	2%	0%					69%
<b>PM Peak Hour</b>			15:00	19:00	18:00	15:00	17:00	14:00	18:00					15:00
<b>Volume</b>			3	18	29	40	14	6	2					97

Directional Peak Periods All Speeds	AM 7-9		NOON 12-2		PM 4-6		Off Peak Volumes	
	Volume	%	Volume	%	Volume	%	Volume	%
	162	↔ 16%	85	↔ 8%	150	↔ 15%	621	↔ 61%

Street Name	Direction	Percentiles					
		15th	50th	Average	85th	95th	ADT
NW 104th Ave	North Bound	28	34	34	40	45	1018
NW 104th Ave	South Bound	26	32	31	38	40	1404

**SPEED**

NW 104th Ave S/O NW 82nd St

Day: Tuesday  
Date: 4/26/2022City: Doral  
Project #: FL22\_140190\_011s**South Bound**

Time	< 15	15 - 19	20 - 24	25 - 29	30 - 34	35 - 39	40 - 44	45 - 49	50 - 54	55 - 59	60 - 64	65 - 69	70 +	Total
00:00 AM	0	0	0	1	3	3	1	0	0	0	0	0	0	8
01:00	0	0	0	1	1	1	0	0	0	0	0	0	0	3
02:00	0	0	0	0	1	1	0	0	0	0	0	0	0	2
03:00	0	0	0	0	2	1	0	0	0	0	0	0	0	3
04:00	0	0	0	0	0	0	0	0	0	0	0	0	0	0
05:00	0	0	0	0	5	2	2	1	0	0	0	0	0	10
06:00	0	0	0	6	13	11	5	0	0	0	0	0	0	35
07:00	0	0	5	38	56	34	6	1	0	0	0	0	0	140
08:00	0	1	10	39	55	36	8	2	0	0	0	0	0	151
09:00	0	1	8	17	25	22	5	1	0	0	0	0	0	79
10:00	0	1	6	15	21	16	3	0	0	0	0	0	0	62
11:00	0	1	10	22	24	14	2	0	0	0	0	0	0	73
12:00 PM	1	1	10	24	18	13	2	1	0	0	0	0	0	70
13:00	0	2	11	20	25	16	6	0	0	0	0	0	0	80
14:00	0	1	8	25	34	19	4	0	0	0	0	0	0	91
15:00	0	1	9	25	21	13	5	2	0	0	0	0	0	76
16:00	1	1	8	24	32	17	0	0	0	0	0	0	0	83
17:00	0	2	8	36	43	16	5	1	0	0	0	0	0	111
18:00	0	1	4	25	41	20	3	0	0	0	0	0	0	94
19:00	0	7	12	27	17	17	4	0	0	0	0	0	0	84
20:00	0	2	12	19	19	7	0	0	0	0	0	0	0	59
21:00	0	0	7	15	17	8	4	0	0	0	0	0	0	51
22:00	0	0	4	8	6	2	0	1	0	0	0	0	0	21
23:00	0	0	3	5	5	4	1	0	0	0	0	0	0	18
<b>Totals</b>	<b>2</b>	<b>22</b>	<b>135</b>	<b>392</b>	<b>484</b>	<b>293</b>	<b>66</b>	<b>10</b>						<b>1404</b>
<b>% of Totals</b>	<b>0%</b>	<b>2%</b>	<b>10%</b>	<b>28%</b>	<b>34%</b>	<b>21%</b>	<b>5%</b>	<b>1%</b>						<b>100%</b>

<b>AM Volumes</b>	0	4	39	139	206	141	32	5	0	0	0	0	0	566
<b>% AM</b>		0%	3%	10%	15%	10%	2%	0%						40%
<b>AM Peak Hour</b>		08:00	08:00	08:00	07:00	08:00	08:00	08:00						08:00
<b>Volume</b>		1	10	39	56	36	8	2						151
<b>PM Volumes</b>	2	18	96	253	278	152	34	5	0	0	0	0	0	838
<b>% PM</b>	0%	1%	7%	18%	20%	11%	2%	0%						60%
<b>PM Peak Hour</b>	12:00	19:00	19:00	17:00	17:00	18:00	13:00	15:00						17:00
<b>Volume</b>	1	7	12	36	43	20	6	2						111

Directional Peak Periods All Speeds	AM 7-9		NOON 12-2		PM 4-6		Off Peak Volumes	
	Volume	%	Volume	%	Volume	%	Volume	%
	291	↔ 21%	150	↔ 11%	194	↔ 14%	769	↔ 55%

Street Name	Direction	Percentiles					
		15th	50th	Average	85th	95th	ADT
NW 104th Ave	North Bound	28	34	34	40	45	1018
NW 104th Ave	South Bound	26	32	31	38	40	1404

# SPEED

NW 104th Ave S/O NW 82nd St

Day: Tuesday  
Date: 4/26/2022

City: Doral  
Project #: FL22\_140190\_011

## Summary

Time	< 15	15 - 19	20 - 24	25 - 29	30 - 34	35 - 39	40 - 44	45 - 49	50 - 54	55 - 59	60 - 64	65 - 69	70 +	Total
00:00 AM	0	0	0	2	8	9	1	0	0	0	0	0	0	20
01:00	0	0	0	3	3	2	0	0	0	0	0	0	0	8
02:00	0	0	0	1	3	2	0	0	0	0	0	0	0	6
03:00	0	0	0	0	2	1	0	0	0	0	0	0	0	3
04:00	0	0	0	0	2	0	0	0	0	0	0	0	0	2
05:00	0	0	1	2	7	3	2	1	0	0	0	0	0	16
06:00	0	1	1	12	22	15	7	0	0	0	0	0	0	58
07:00	0	0	17	55	78	52	10	4	4	0	0	0	0	220
08:00	0	2	14	54	95	53	9	5	1	0	0	0	0	233
09:00	0	2	12	27	37	31	6	1	0	0	0	0	0	116
10:00	1	2	12	25	33	24	3	0	0	0	0	0	0	100
11:00	1	1	10	27	35	22	4	2	0	0	0	0	0	102
12:00 PM	1	1	12	34	35	20	10	2	0	0	0	0	0	115
13:00	0	2	12	27	36	26	14	3	0	0	0	0	0	120
14:00	0	1	9	30	49	38	15	6	0	0	0	0	0	148
15:00	0	1	12	37	45	53	18	6	1	0	0	0	0	173
16:00	1	1	9	32	50	42	10	0	1	0	0	0	0	146
17:00	0	2	9	48	70	43	19	7	0	0	0	0	0	198
18:00	0	1	7	35	70	52	11	0	2	0	0	0	0	178
19:00	0	7	13	45	43	44	12	0	0	0	0	0	0	164
20:00	0	2	12	33	43	27	3	3	0	0	0	0	0	123
21:00	0	0	7	24	35	15	6	1	0	0	0	0	0	88
22:00	0	0	4	16	15	9	4	1	0	0	0	0	0	49
23:00	0	0	3	7	16	7	2	1	0	0	0	0	0	36
<b>Totals</b>	<b>4</b>	<b>26</b>	<b>176</b>	<b>576</b>	<b>832</b>	<b>590</b>	<b>166</b>	<b>43</b>	<b>9</b>					<b>2422</b>
% of Totals	0%	1%	7%	24%	34%	24%	7%	2%	0%					100%

AM Volumes	2	8	67	208	325	214	42	13	5	0	0	0	0	884
% AM	0%	0%	3%	9%	13%	9%	2%	1%	0%					36%
AM Peak Hour	10:00	08:00	07:00	07:00	08:00	08:00	07:00	08:00	07:00					08:00
Volume	1	2	17	55	95	53	10	5	4					233
PM Volumes	2	18	109	368	507	376	124	30	4	0	0	0	0	1538
% PM	0%	1%	5%	15%	21%	16%	5%	1%	0%					64%
PM Peak Hour	12:00	19:00	19:00	17:00	17:00	15:00	17:00	17:00	18:00					17:00
Volume	1	7	13	48	70	53	19	7	2					198

Directional Peak Periods All Speeds	AM 7-9		NOON 12-2		PM 4-6		Off Peak Volumes	
	Volume	%	Volume	%	Volume	%	Volume	%
	453	↔ 19%	235	↔ 10%	344	↔ 14%	1390	↔ 57%

Street Name	Direction	Percentiles					
		15th	50th	Average	85th	95th	ADT
NW 104th Ave	Summary	26	33	33	39	43	2422

**VOLUME**

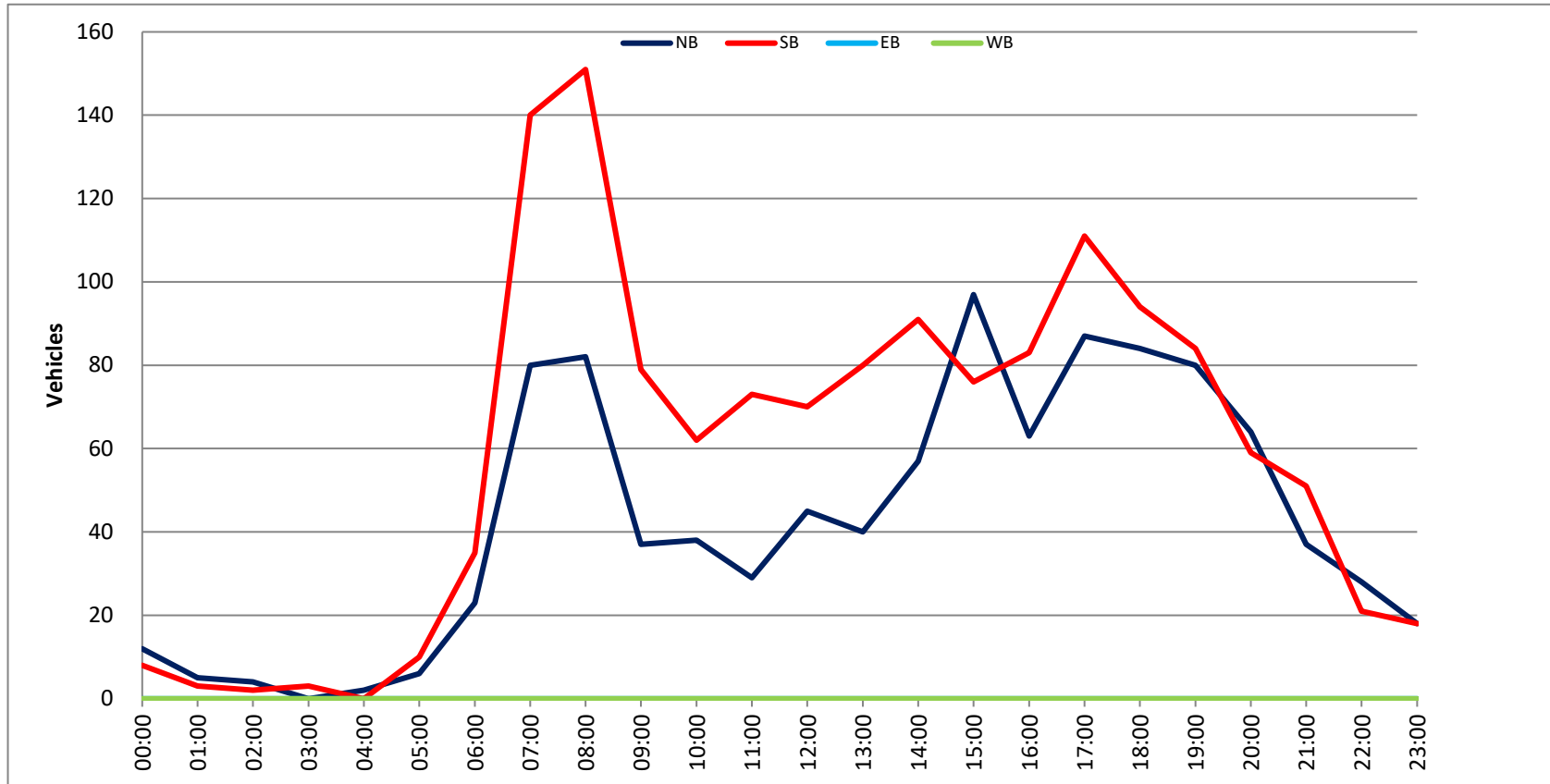
NW 104th Ave S/O NW 82nd St

Day: Tuesday  
 Date: 4/26/2022

City: Doral  
 Project #: FL22\_140190\_011

DAILY TOTALS					NB	SB	EB	WB	Total			
					1,018	1,404	0	0	2,422			
AM Period	NB	SB	EB	WB	TOTAL	PM Period	NB	SB	EB	WB	TOTAL	
00:00	4	3	0	0	7	12:00	13	21	0	0	34	
00:15	2	1	0	0	3	12:15	12	13	0	0	25	
00:30	3	2	0	0	5	12:30	11	19	0	0	30	
00:45	3	12	2	8	5	12:45	9	45	17	70	26	115
01:00	0	0	0	0	0	13:00	13	16	0	0	29	
01:15	1	2	0	0	3	13:15	5	23	0	0	28	
01:30	3	1	0	0	4	13:30	9	19	0	0	28	
01:45	1	5	0	3	1	13:45	13	40	22	80	35	120
02:00	1	1	0	0	2	14:00	18	17	0	0	35	
02:15	2	1	0	0	3	14:15	15	17	0	0	32	
02:30	0	0	0	0	0	14:30	10	31	0	0	41	
02:45	1	4	0	2	1	14:45	14	57	26	91	40	148
03:00	0	0	0	0	0	15:00	30	23	0	0	53	
03:15	0	1	0	0	1	15:15	17	28	0	0	45	
03:30	0	2	0	0	2	15:30	31	11	0	0	42	
03:45	0	0	3	0	0	15:45	19	97	14	76	33	173
04:00	1	0	0	0	1	16:00	14	20	0	0	34	
04:15	0	0	0	0	0	16:15	10	16	0	0	26	
04:30	0	0	0	0	0	16:30	19	28	0	0	47	
04:45	1	2	0	0	1	16:45	20	63	19	83	39	146
05:00	0	1	0	0	1	17:00	19	24	0	0	43	
05:15	3	1	0	0	4	17:15	15	38	0	0	53	
05:30	0	4	0	0	4	17:30	23	31	0	0	54	
05:45	3	6	4	10	7	17:45	30	87	18	111	48	198
06:00	3	3	0	0	6	18:00	20	24	0	0	44	
06:15	5	7	0	0	12	18:15	23	25	0	0	48	
06:30	7	10	0	0	17	18:30	26	26	0	0	52	
06:45	8	23	15	35	23	18:45	15	84	19	94	34	178
07:00	38	27	0	0	65	19:00	27	30	0	0	57	
07:15	19	43	0	0	62	19:15	18	17	0	0	35	
07:30	10	32	0	0	42	19:30	14	19	0	0	33	
07:45	13	80	38	140	51	19:45	21	80	18	84	39	164
08:00	26	52	0	0	78	20:00	20	16	0	0	36	
08:15	21	42	0	0	63	20:15	17	17	0	0	34	
08:30	17	40	0	0	57	20:30	13	13	0	0	26	
08:45	18	82	17	151	35	20:45	14	64	13	59	27	123
09:00	13	22	0	0	35	21:00	10	11	0	0	21	
09:15	13	16	0	0	29	21:15	8	15	0	0	23	
09:30	4	20	0	0	24	21:30	11	16	0	0	27	
09:45	7	37	21	79	28	21:45	8	37	9	51	17	88
10:00	9	17	0	0	26	22:00	8	3	0	0	11	
10:15	8	11	0	0	19	22:15	8	8	0	0	16	
10:30	8	18	0	0	26	22:30	4	6	0	0	10	
10:45	13	38	16	62	29	22:45	8	28	4	21	12	49
11:00	6	18	0	0	24	23:00	6	7	0	0	13	
11:15	8	14	0	0	22	23:15	3	5	0	0	8	
11:30	6	24	0	0	30	23:30	5	2	0	0	7	
11:45	9	29	17	73	26	23:45	4	18	4	18	8	36
<b>TOTALS</b>	<b>318</b>	<b>566</b>			<b>884</b>	<b>TOTALS</b>	<b>700</b>	<b>838</b>			<b>1538</b>	
<b>SPLIT %</b>	<b>36.0%</b>	<b>64.0%</b>			<b>36.5%</b>	<b>SPLIT %</b>	<b>45.5%</b>	<b>54.5%</b>			<b>63.5%</b>	

DAILY TOTALS					NB	SB	EB	WB	Total		
					1,018	1,404	0	0	2,422		
AM Peak Hour	08:00	07:45		07:45	PM Peak Hour	17:45	16:45		17:15		
AM Pk Volume	82	172		249	PM Pk Volume	99	112		199		
Pk Hr Factor	0.788	0.827		0.798	Pk Hr Factor	0.825	0.737		0.921		
7 - 9 Volume	162	291	0	0	453	4 - 6 Volume	150	194	0	0	344
7 - 9 Peak Hour	08:00	07:45		07:45	4 - 6 Peak Hour	17:00	16:45			17:00	
7 - 9 Pk Volume	82	172	0	0	249	4 - 6 Pk Volume	87	112	0	0	198
Pk Hr Factor	0.788	0.827	0.000	0.000	0.798	Pk Hr Factor	0.725	0.737	0.000	0.000	0.917







SPEED

NW 104th Ave S/O NW 82nd St

Day: Wednesday  
Date: 4/27/2022

City: Doral  
Project #: FL22\_140190\_011

Summary

Table with columns: Time, < 15, 15 - 19, 20 - 24, 25 - 29, 30 - 34, 35 - 39, 40 - 44, 45 - 49, 50 - 54, 55 - 59, 60 - 64, 65 - 69, 70+, Total. Rows include time intervals from 00:00 AM to 23:45, with a 'Totals' row at the bottom showing cumulative counts and percentages.

Summary statistics table with categories: AM Volumes, AM Peak Hour, PM Volumes, PM Peak Hour. Includes volume and percentage values for various time periods.

Directional Peak Periods table with columns: All Classes, AM 7-9, NOON 12-2, PM 4-6, Off Peak Volumes. Shows volume and percentage for different directions.

Street Name and Direction table with columns: Street Name, Direction, 15th, 50th, Average, 85th, 95th, ADT. Includes summary data for NW 104th Ave.

**SPEED**

NW 104th Ave S/O NW 82nd St

Day: Wednesday

Date: 4/27/2022

City: Doral

Project #: FL22\_140190\_011n

**North Bound**

Time	< 15	15 - 19	20 - 24	25 - 29	30 - 34	35 - 39	40 - 44	45 - 49	50 - 54	55 - 59	60 - 64	65 - 69	70 +	Total
00:00 AM	0	0	0	2	4	2	0	1	0	0	0	0	0	9
01:00	0	0	0	1	6	3	0	1	0	0	0	0	0	11
02:00	0	0	0	0	1	1	0	0	0	0	0	0	0	2
03:00	0	0	0	0	1	0	0	0	0	0	0	0	0	1
04:00	0	0	0	1	2	0	0	0	0	0	0	0	0	3
05:00	0	0	0	3	3	1	0	0	0	0	0	0	0	7
06:00	0	0	0	3	9	9	3	0	0	0	0	0	0	24
07:00	0	0	2	16	24	24	3	2	2	0	0	0	0	73
08:00	0	0	4	10	34	24	7	0	0	0	0	0	0	79
09:00	0	0	1	6	16	7	2	0	0	0	0	0	0	32
10:00	0	0	0	6	10	10	4	1	1	0	0	0	0	32
11:00	0	1	4	5	10	7	3	1	0	0	0	0	0	31
12:00 PM	0	0	3	3	12	14	4	1	0	0	0	0	0	37
13:00	0	0	4	11	24	15	6	2	1	0	0	0	0	63
14:00	0	0	2	6	29	14	6	3	0	0	0	0	0	60
15:00	0	0	0	9	26	30	8	4	0	0	0	0	0	77
16:00	0	0	0	8	20	30	13	0	0	0	0	0	0	71
17:00	0	0	2	11	34	43	15	0	0	0	0	0	0	105
18:00	0	0	1	14	38	31	11	1	3	0	0	0	0	99
19:00	0	0	5	15	27	27	5	0	1	0	0	0	0	80
20:00	0	0	1	11	33	18	4	0	0	0	0	0	0	67
21:00	0	0	2	11	26	9	3	0	1	0	0	0	0	52
22:00	0	0	1	0	13	12	2	0	1	0	0	0	0	29
23:00	0	1	0	3	5	4	2	1	1	0	0	0	0	17
<b>Totals</b>		2	32	155	407	335	101	18	11					1061
<b>% of Totals</b>		0%	3%	15%	38%	32%	10%	2%	1%					100%

<b>AM Volumes</b>	0	1	11	53	120	88	22	6	3	0	0	0	0	304			
<b>% AM</b>		0%	1%	5%	11%	8%	2%	1%	0%					29%			
<b>AM Peak Hour</b>		11:00	08:00	07:00	08:00	07:00	08:00	07:00	07:00					08:00			
<b>Volume</b>		1	4	16	34	24	7	2	2					79			
<b>PM Volumes</b>	0	1	21	102	287	247	79	12	8	0	0	0	0	757			
<b>% PM</b>		0%	2%	10%	27%	23%	7%	1%	1%					71%			
<b>PM Peak Hour</b>		23:00	19:00	19:00	18:00	17:00	17:00	15:00	18:00					17:00			
<b>Volume</b>		1	5	15	38	43	15	4	3					105			
<b>Directional Peak Periods</b>		<b>AM 7-9</b>				<b>NOON 12-2</b>				<b>PM 4-6</b>				<b>Off Peak Volumes</b>			
<b>All Speeds</b>		Volume		%		Volume		%		Volume		%		Volume		%	
		152		↔ 14%		100		↔ 9%		176		↔ 17%		633		↔ 60%	

Street Name	Direction	Percentiles					
		15th	50th	Average	85th	95th	ADT
NW 104th Ave	North Bound	29	34	34	40	44	1061
NW 104th Ave	South Bound	25	31	31	37	40	1410

**SPEED**

NW 104th Ave S/O NW 82nd St

Day: Wednesday

Date: 4/27/2022

City: Doral

Project #: FL22\_140190\_011s

**South Bound**

Time	< 15	15 - 19	20 - 24	25 - 29	30 - 34	35 - 39	40 - 44	45 - 49	50 - 54	55 - 59	60 - 64	65 - 69	70 +	Total
00:00 AM	0	0	0	4	3	1	0	0	0	0	0	0	0	8
01:00	0	0	0	1	2	0	0	0	0	0	0	0	0	3
02:00	0	0	0	0	2	1	0	0	0	0	0	0	0	3
03:00	0	0	0	1	1	1	0	0	0	0	0	0	0	3
04:00	0	0	0	1	2	2	0	0	0	0	0	0	0	5
05:00	0	0	0	1	5	2	0	0	0	0	0	0	0	8
06:00	0	0	3	7	21	5	0	0	0	0	0	0	0	36
07:00	1	1	13	25	57	21	5	1	0	0	0	0	0	124
08:00	0	1	11	48	63	27	5	1	0	0	0	0	0	156
09:00	0	3	13	23	36	14	1	0	0	0	0	0	0	90
10:00	0	0	5	19	27	17	4	0	0	0	0	0	0	72
11:00	0	3	10	12	21	12	2	0	0	0	0	0	0	60
12:00 PM	1	3	10	18	17	11	3	0	0	0	0	0	0	63
13:00	2	5	7	20	28	18	4	0	0	0	0	0	0	84
14:00	0	4	17	29	37	26	3	0	0	0	0	0	0	116
15:00	0	1	17	19	20	11	3	1	0	0	0	0	0	72
16:00	0	0	11	22	32	20	6	1	0	0	0	0	0	92
17:00	0	0	7	30	35	19	1	1	0	0	0	0	0	93
18:00	0	0	4	18	32	16	1	0	0	0	0	0	0	71
19:00	0	1	10	19	27	18	3	0	0	0	0	0	0	78
20:00	2	4	8	20	30	7	0	0	0	0	0	0	0	71
21:00	0	2	7	21	12	10	0	0	0	0	0	0	0	52
22:00	0	1	3	7	7	5	3	0	0	0	0	0	0	26
23:00	0	0	4	7	10	2	1	0	0	0	0	0	0	24
<b>Totals</b>	<b>6</b>	<b>29</b>	<b>160</b>	<b>372</b>	<b>527</b>	<b>266</b>	<b>45</b>	<b>5</b>						<b>1410</b>
<b>% of Totals</b>	<b>0%</b>	<b>2%</b>	<b>11%</b>	<b>26%</b>	<b>37%</b>	<b>19%</b>	<b>3%</b>	<b>0%</b>						<b>100%</b>

<b>AM Volumes</b>	1	8	55	142	240	103	17	2	0	0	0	0	0	568
<b>% AM</b>	0%	1%	4%	10%	17%	7%	1%	0%						40%
<b>AM Peak Hour</b>	07:00	09:00	07:00	08:00	08:00	08:00	07:00	07:00						08:00
<b>Volume</b>	1	3	13	48	63	27	5	1						156
<b>PM Volumes</b>	5	21	105	230	287	163	28	3	0	0	0	0	0	842
<b>% PM</b>	0%	1%	7%	16%	20%	12%	2%	0%						60%
<b>PM Peak Hour</b>	13:00	13:00	14:00	17:00	14:00	14:00	16:00	15:00						14:00
<b>Volume</b>	2	5	17	30	37	26	6	1						116

Directional Peak Periods All Speeds	AM 7-9		NOON 12-2		PM 4-6		Off Peak Volumes	
	Volume	%	Volume	%	Volume	%	Volume	%
	280	↔ 20%	147	↔ 10%	185	↔ 13%	798	↔ 57%

Street Name	Direction	Percentiles					
		15th	50th	Average	85th	95th	ADT
NW 104th Ave	North Bound	29	34	34	40	44	1061
NW 104th Ave	South Bound	25	31	31	37	40	1410

# SPEED

NW 104th Ave S/O NW 82nd St

Day: Wednesday  
Date: 4/27/2022

City: Doral  
Project #: FL22\_140190\_011

## Summary

Time	< 15	15 - 19	20 - 24	25 - 29	30 - 34	35 - 39	40 - 44	45 - 49	50 - 54	55 - 59	60 - 64	65 - 69	70 +	Total
00:00 AM	0	0	0	6	7	3	0	1	0	0	0	0	0	17
01:00	0	0	0	2	8	3	0	1	0	0	0	0	0	14
02:00	0	0	0	0	3	2	0	0	0	0	0	0	0	5
03:00	0	0	0	1	2	1	0	0	0	0	0	0	0	4
04:00	0	0	0	2	4	2	0	0	0	0	0	0	0	8
05:00	0	0	0	4	8	3	0	0	0	0	0	0	0	15
06:00	0	0	3	10	30	14	3	0	0	0	0	0	0	60
07:00	1	1	15	41	81	45	8	3	2	0	0	0	0	197
08:00	0	1	15	58	97	51	12	1	0	0	0	0	0	235
09:00	0	3	14	29	52	21	3	0	0	0	0	0	0	122
10:00	0	0	5	25	37	27	8	1	1	0	0	0	0	104
11:00	0	4	14	17	31	19	5	1	0	0	0	0	0	91
12:00 PM	1	3	13	21	29	25	7	1	0	0	0	0	0	100
13:00	2	5	11	31	52	33	10	2	1	0	0	0	0	147
14:00	0	4	19	35	66	40	9	3	0	0	0	0	0	176
15:00	0	1	17	28	46	41	11	5	0	0	0	0	0	149
16:00	0	0	11	30	52	50	19	1	0	0	0	0	0	163
17:00	0	0	9	41	69	62	16	1	0	0	0	0	0	198
18:00	0	0	5	32	70	47	12	1	3	0	0	0	0	170
19:00	0	1	15	34	54	45	8	0	1	0	0	0	0	158
20:00	2	4	9	31	63	25	4	0	0	0	0	0	0	138
21:00	0	2	9	32	38	19	3	0	1	0	0	0	0	104
22:00	0	1	4	7	20	17	5	0	1	0	0	0	0	55
23:00	0	1	4	10	15	6	3	1	1	0	0	0	0	41
<b>Totals</b>	<b>6</b>	<b>31</b>	<b>192</b>	<b>527</b>	<b>934</b>	<b>601</b>	<b>146</b>	<b>23</b>	<b>11</b>					<b>2471</b>
<b>% of Totals</b>	<b>0%</b>	<b>1%</b>	<b>8%</b>	<b>21%</b>	<b>38%</b>	<b>24%</b>	<b>6%</b>	<b>1%</b>	<b>0%</b>					<b>100%</b>

<b>AM Volumes</b>	1	9	66	195	360	191	39	8	3	0	0	0	0	872
<b>% AM</b>	0%	0%	3%	8%	15%	8%	2%	0%	0%					35%
<b>AM Peak Hour</b>	07:00	11:00	07:00	08:00	08:00	08:00	08:00	07:00	07:00					08:00
<b>Volume</b>	1	4	15	58	97	51	12	3	2					235
<b>PM Volumes</b>	5	22	126	332	574	410	107	15	8	0	0	0	0	1599
<b>% PM</b>	0%	1%	5%	13%	23%	17%	4%	1%	0%					65%
<b>PM Peak Hour</b>	13:00	13:00	14:00	17:00	18:00	17:00	16:00	15:00	18:00					17:00
<b>Volume</b>	2	5	19	41	70	62	19	5	3					198

Directional Peak Periods All Speeds	AM 7-9		NOON 12-2		PM 4-6		Off Peak Volumes	
	Volume	%	Volume	%	Volume	%	Volume	%
	432	↔ 17%	247	↔ 10%	361	↔ 15%	1431	↔ 58%

Street Name	Direction	Percentiles					
		15th	50th	Average	85th	95th	ADT
NW 104th Ave	Summary	26	33	32	38	42	2471

**VOLUME**

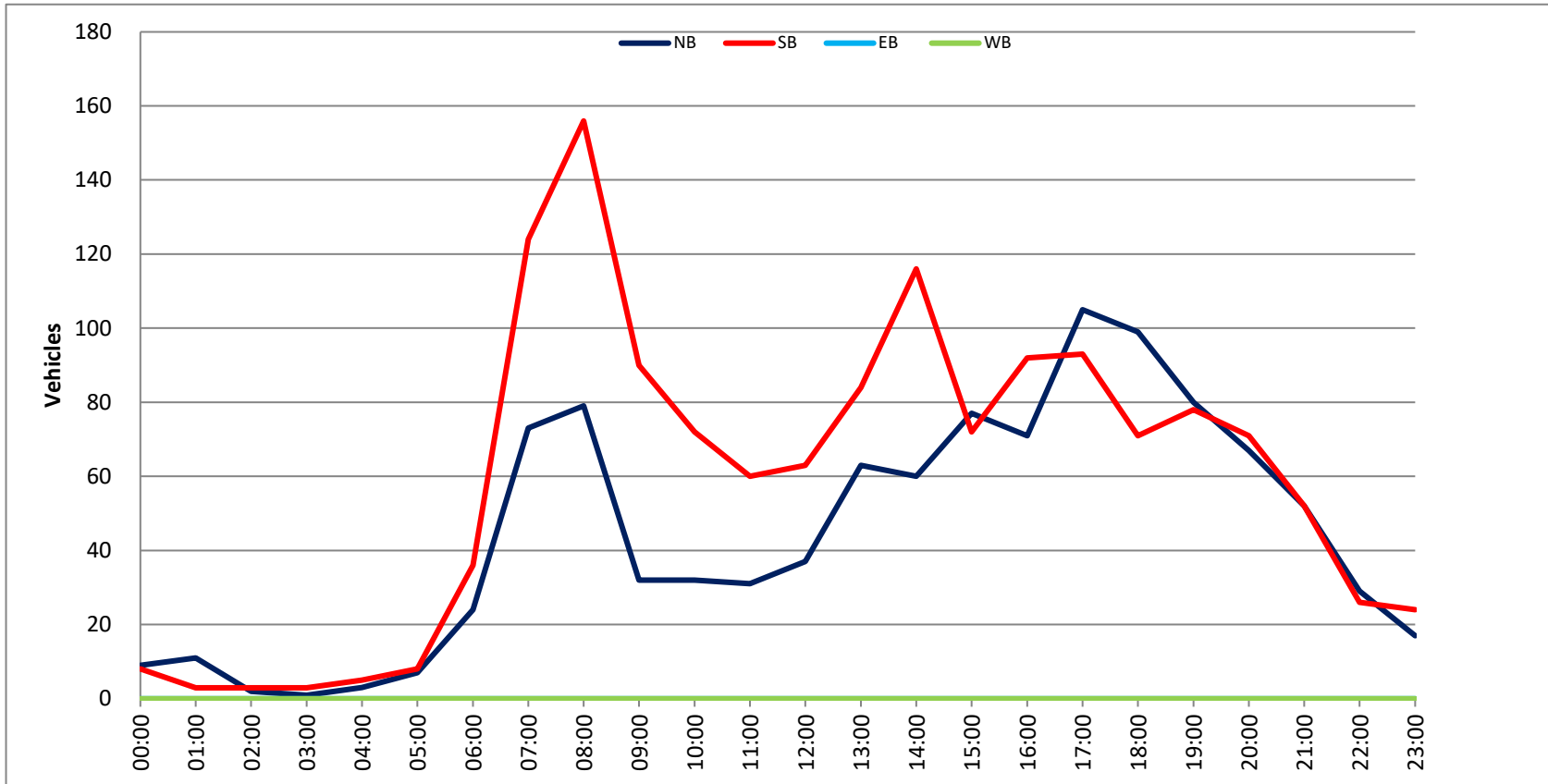
NW 104th Ave S/O NW 82nd St

Day: Wednesday  
 Date: 4/27/2022

City: Doral  
 Project #: FL22\_140190\_011

DAILY TOTALS					NB	SB	EB	WB	Total		
					1,061	1,410	0	0	2,471		
AM Period	NB	SB	EB	WB	TOTAL	PM Period	NB	SB	EB	WB	TOTAL
00:00	3	4	0	0	7	12:00	7	16	0	0	23
00:15	3	2	0	0	5	12:15	10	19	0	0	29
00:30	2	1	0	0	3	12:30	9	10	0	0	19
00:45	1	9	1	8	2	12:45	11	37	18	63	29
01:00	1	1	0	0	2	13:00	16	18	0	0	34
01:15	2	1	0	0	3	13:15	12	20	0	0	32
01:30	6	0	0	0	6	13:30	17	19	0	0	36
01:45	2	11	1	3	3	13:45	18	63	27	84	45
02:00	2	0	0	0	2	14:00	19	33	0	0	52
02:15	0	0	0	0	1	14:15	14	21	0	0	35
02:30	0	1	0	0	1	14:30	17	36	0	0	53
02:45	0	2	2	3	2	14:45	10	60	26	116	36
03:00	0	1	0	0	1	15:00	17	18	0	0	35
03:15	1	0	0	0	1	15:15	15	18	0	0	33
03:30	0	2	0	0	2	15:30	22	16	0	0	38
03:45	0	1	0	3	0	15:45	23	77	20	72	43
04:00	1	1	0	0	2	16:00	20	23	0	0	43
04:15	1	1	0	0	2	16:15	11	18	0	0	29
04:30	1	3	0	0	4	16:30	17	30	0	0	47
04:45	0	3	0	5	0	16:45	23	71	21	92	44
05:00	3	0	0	0	3	17:00	22	21	0	0	43
05:15	2	3	0	0	5	17:15	24	29	0	0	53
05:30	1	1	0	0	2	17:30	23	23	0	0	46
05:45	1	7	4	8	5	17:45	36	105	20	93	56
06:00	4	7	0	0	11	18:00	33	23	0	0	56
06:15	3	5	0	0	8	18:15	22	15	0	0	37
06:30	7	11	0	0	18	18:30	22	18	0	0	40
06:45	10	24	13	36	23	18:45	22	99	15	71	37
07:00	34	21	0	0	55	19:00	17	26	0	0	43
07:15	17	36	0	0	53	19:15	23	20	0	0	43
07:30	12	31	0	0	43	19:30	18	15	0	0	33
07:45	10	73	36	124	46	19:45	22	80	17	78	39
08:00	21	41	0	0	62	20:00	20	19	0	0	39
08:15	23	41	0	0	64	20:15	16	16	0	0	32
08:30	21	39	0	0	60	20:30	16	19	0	0	35
08:45	14	79	35	156	49	20:45	15	67	17	71	32
09:00	11	19	0	0	30	21:00	14	15	0	0	29
09:15	8	26	0	0	34	21:15	15	14	0	0	29
09:30	7	27	0	0	34	21:30	12	13	0	0	25
09:45	6	32	18	90	24	21:45	11	52	10	52	21
10:00	8	13	0	0	21	22:00	10	7	0	0	17
10:15	4	21	0	0	25	22:15	9	2	0	0	11
10:30	10	20	0	0	30	22:30	3	9	0	0	12
10:45	10	32	18	72	28	22:45	7	29	8	26	15
11:00	10	21	0	0	31	23:00	3	4	0	0	7
11:15	5	15	0	0	20	23:15	6	13	0	0	19
11:30	10	14	0	0	24	23:30	4	4	0	0	8
11:45	6	31	10	60	16	23:45	4	17	3	24	7
<b>TOTALS</b>	<b>304</b>	<b>568</b>			<b>872</b>	<b>TOTALS</b>	<b>757</b>	<b>842</b>			<b>1599</b>
<b>SPLIT %</b>	<b>34.9%</b>	<b>65.1%</b>			<b>35.3%</b>	<b>SPLIT %</b>	<b>47.3%</b>	<b>52.7%</b>			<b>64.7%</b>

DAILY TOTALS					NB	SB	EB	WB	Total
					1,061	1,410	0	0	2,471
AM Peak Hour	08:00	07:45		08:00	PM Peak Hour	17:15	13:45		17:15
AM Pk Volume	79	157		235	PM Pk Volume	116	117		211
Pk Hr Factor	0.859	0.957		0.918	Pk Hr Factor	0.806	0.813		0.942
7 - 9 Volume	152	280	0	0	4 - 6 Volume	176	185	0	0
7 - 9 Peak Hour	08:00	07:45		08:00	4 - 6 Peak Hour	17:00	16:30		17:00
7 - 9 Pk Volume	79	157	0	0	4 - 6 Pk Volume	105	101	0	0
Pk Hr Factor	0.859	0.957	0.000	0.000	Pk Hr Factor	0.729	0.842	0.000	0.000









**SPEED**

NW 104th Ave S/O NW 82nd St

Day: Thursday  
Date: 4/28/2022City: Doral  
Project #: FL22\_140190\_011n**North Bound**

Time	< 15	15 - 19	20 - 24	25 - 29	30 - 34	35 - 39	40 - 44	45 - 49	50 - 54	55 - 59	60 - 64	65 - 69	70 +	Total
00:00 AM	0	1	0	2	8	1	0	0	0	0	0	0	0	12
01:00	0	0	1	2	4	1	0	0	0	0	0	0	0	8
02:00	0	0	0	0	1	2	1	0	0	0	0	0	0	4
03:00	0	0	0	0	0	1	1	1	0	0	0	0	0	3
04:00	0	0	0	1	4	0	0	0	0	0	0	0	0	5
05:00	0	0	0	3	2	2	0	0	0	0	0	0	0	7
06:00	0	0	0	3	4	3	1	1	0	0	0	0	0	12
07:00	0	0	0	7	11	15	10	2	0	0	0	0	0	45
08:00	0	0	1	5	23	18	8	0	1	0	0	0	0	56
09:00	0	1	0	6	14	10	5	0	0	0	0	0	0	36
10:00	0	1	1	9	12	11	2	1	0	0	0	0	0	37
11:00	0	0	1	6	14	12	4	2	0	0	0	0	0	39
12:00 PM	0	0	1	10	14	15	6	1	0	0	0	0	0	47
13:00	0	0	2	7	8	20	11	0	1	0	0	0	0	49
14:00	0	0	4	6	22	21	13	0	0	0	0	0	0	66
15:00	0	0	2	4	21	19	6	5	0	0	0	0	0	57
16:00	0	0	0	8	21	21	11	1	0	0	0	0	0	62
17:00	0	0	2	19	23	33	12	2	0	0	0	0	0	91
18:00	0	0	2	10	23	26	13	2	1	0	0	0	0	77
19:00	0	0	2	14	34	28	7	1	0	0	0	0	0	86
20:00	0	0	2	12	20	19	3	1	1	0	0	0	0	58
21:00	0	0	1	4	22	19	4	0	0	0	0	0	0	50
22:00	0	0	3	7	15	11	2	0	0	0	0	0	0	38
23:00	0	0	2	1	4	6	3	1	1	0	0	0	0	18
<b>Totals</b>		<b>3</b>	<b>27</b>	<b>146</b>	<b>324</b>	<b>314</b>	<b>123</b>	<b>21</b>	<b>5</b>					<b>963</b>
<b>% of Totals</b>		0%	3%	15%	34%	33%	13%	2%	1%					100%

<b>AM Volumes</b>	0	3	4	44	97	76	32	7	1	0	0	0	0	264				
<b>% AM</b>		0%	0%	5%	10%	8%	3%	1%	0%					27%				
<b>AM Peak Hour</b>			01:00	10:00	08:00	08:00	07:00	07:00	08:00					08:00				
<b>Volume</b>		1	1	9	23	18	10	2	1					56				
<b>PM Volumes</b>	0	0	23	102	227	238	91	14	4	0	0	0	0	699				
<b>% PM</b>			2%	11%	24%	25%	9%	1%	0%					73%				
<b>PM Peak Hour</b>			14:00	17:00	19:00	17:00	14:00	15:00	13:00					17:00				
<b>Volume</b>			4	19	34	33	13	5	1					91				
<b>Directional Peak Periods</b>			<b>AM 7-9</b>				<b>NOON 12-2</b>				<b>PM 4-6</b>			<b>Off Peak Volumes</b>				
<b>All Speeds</b>			Volume		%		Volume		%		Volume		%		Volume		%	
			101		↔ 10%		96		↔ 10%		153		↔ 16%		613		↔ 64%	

Street Name	Direction	Percentiles					
		15th	50th	Average	85th	95th	ADT
NW 104th Ave	North Bound	29	35	35	40	44	963
NW 104th Ave	South Bound	26	31	31	37	40	1332

# SPEED

NW 104th Ave S/O NW 82nd St

Day: Thursday  
Date: 4/28/2022

City: Doral  
Project #: FL22\_140190\_011s

## South Bound

Time	< 15	15 - 19	20 - 24	25 - 29	30 - 34	35 - 39	40 - 44	45 - 49	50 - 54	55 - 59	60 - 64	65 - 69	70 +	Total
00:00 AM	0	0	0	1	2	4	2	1	0	0	0	0	0	10
01:00	0	0	0	0	2	1	1	0	0	0	0	0	0	4
02:00	0	0	0	0	2	1	0	0	0	0	0	0	0	3
03:00	0	0	0	0	1	1	0	0	0	0	0	0	0	2
04:00	0	1	0	1	0	0	0	0	0	0	0	0	0	2
05:00	0	0	1	2	6	1	1	1	0	0	0	0	0	12
06:00	0	0	2	6	17	12	2	1	0	0	0	0	0	40
07:00	0	0	5	36	55	28	4	0	0	0	0	0	0	128
08:00	0	2	12	42	54	34	7	1	0	0	0	0	0	152
09:00	0	2	10	12	24	21	3	1	0	0	0	0	0	73
10:00	0	1	4	14	17	10	0	0	0	0	0	0	0	46
11:00	0	1	8	15	15	10	1	0	0	0	0	0	0	50
12:00 PM	1	1	11	25	21	14	2	1	0	0	0	0	0	76
13:00	0	2	10	17	21	15	5	0	0	0	0	0	0	70
14:00	0	1	9	29	37	19	5	0	0	0	0	0	0	100
15:00	0	1	11	26	24	13	6	2	0	0	0	0	0	83
16:00	1	0	6	19	27	14	0	0	0	0	0	0	0	67
17:00	0	2	7	34	40	13	2	1	0	0	0	0	0	99
18:00	0	1	6	23	37	18	3	0	0	0	0	0	0	88
19:00	0	1	11	23	25	16	2	1	0	0	0	0	0	79
20:00	0	3	13	25	17	5	1	0	0	0	0	0	0	64
21:00	0	0	7	15	13	3	3	0	0	0	0	0	0	41
22:00	0	1	3	7	10	6	0	0	0	0	0	0	0	27
23:00	0	1	3	6	4	2	0	0	0	0	0	0	0	16
<b>Totals</b>	<b>2</b>	<b>21</b>	<b>139</b>	<b>378</b>	<b>471</b>	<b>261</b>	<b>50</b>	<b>10</b>						<b>1332</b>
<b>% of Totals</b>	<b>0%</b>	<b>2%</b>	<b>10%</b>	<b>28%</b>	<b>35%</b>	<b>20%</b>	<b>4%</b>	<b>1%</b>						<b>100%</b>

<b>AM Volumes</b>	0	7	42	129	195	123	21	5	0	0	0	0	0	522
<b>% AM</b>		1%	3%	10%	15%	9%	2%	0%						39%
<b>AM Peak Hour</b>		08:00	08:00	08:00	07:00	08:00	08:00							08:00
<b>Volume</b>		2	12	42	55	34	7	1						152
<b>PM Volumes</b>	2	14	97	249	276	138	29	5	0	0	0	0	0	810
<b>% PM</b>	0%	1%	7%	19%	21%	10%	2%	0%						61%
<b>PM Peak Hour</b>	12:00	20:00	20:00	17:00	17:00	14:00	15:00	15:00						14:00
<b>Volume</b>	1	3	13	34	40	19	6	2						100

Directional Peak Periods All Speeds	AM 7-9		NOON 12-2		PM 4-6		Off Peak Volumes	
	Volume	%	Volume	%	Volume	%	Volume	%
	280	↔ 21%	146	↔ 11%	166	↔ 12%	740	↔ 56%

Street Name	Direction	Percentiles					ADT
		15th	50th	Average	85th	95th	
NW 104th Ave	North Bound	29	35	35	40	44	963
NW 104th Ave	South Bound	26	31	31	37	40	1332

# SPEED

NW 104th Ave S/O NW 82nd St

Day: Thursday  
Date: 4/28/2022

City: Doral  
Project #: FL22\_140190\_011

## Summary

Time	< 15	15 - 19	20 - 24	25 - 29	30 - 34	35 - 39	40 - 44	45 - 49	50 - 54	55 - 59	60 - 64	65 - 69	70 +	Total
00:00 AM	0	1	0	3	10	5	2	1	0	0	0	0	0	22
01:00	0	0	1	2	6	2	1	0	0	0	0	0	0	12
02:00	0	0	0	0	3	3	1	0	0	0	0	0	0	7
03:00	0	0	0	0	1	2	1	1	0	0	0	0	0	5
04:00	0	1	0	2	4	0	0	0	0	0	0	0	0	7
05:00	0	0	1	5	8	3	1	1	0	0	0	0	0	19
06:00	0	0	2	9	21	15	3	2	0	0	0	0	0	52
07:00	0	0	5	43	66	43	14	2	0	0	0	0	0	173
08:00	0	2	13	47	77	52	15	1	1	0	0	0	0	208
09:00	0	3	10	18	38	31	8	1	0	0	0	0	0	109
10:00	0	2	5	23	29	21	2	1	0	0	0	0	0	83
11:00	0	1	9	21	29	22	5	2	0	0	0	0	0	89
12:00 PM	1	1	12	35	35	29	8	2	0	0	0	0	0	123
13:00	0	2	12	24	29	35	16	0	1	0	0	0	0	119
14:00	0	1	13	35	59	40	18	0	0	0	0	0	0	166
15:00	0	1	13	30	45	32	12	7	0	0	0	0	0	140
16:00	1	0	6	27	48	35	11	1	0	0	0	0	0	129
17:00	0	2	9	53	63	46	14	3	0	0	0	0	0	190
18:00	0	1	8	33	60	44	16	2	1	0	0	0	0	165
19:00	0	1	13	37	59	44	9	2	0	0	0	0	0	165
20:00	0	3	15	37	37	24	4	1	1	0	0	0	0	122
21:00	0	0	8	19	35	22	7	0	0	0	0	0	0	91
22:00	0	1	6	14	25	17	2	0	0	0	0	0	0	65
23:00	0	1	5	7	8	8	3	1	1	0	0	0	0	34
<b>Totals</b>	<b>2</b>	<b>24</b>	<b>166</b>	<b>524</b>	<b>795</b>	<b>575</b>	<b>173</b>	<b>31</b>	<b>5</b>					<b>2295</b>
<b>% of Totals</b>	<b>0%</b>	<b>1%</b>	<b>7%</b>	<b>23%</b>	<b>35%</b>	<b>25%</b>	<b>8%</b>	<b>1%</b>	<b>0%</b>					<b>100%</b>

<b>AM Volumes</b>	0	10	46	173	292	199	53	12	1	0	0	0	0	786
<b>% AM</b>		0%	2%	8%	13%	9%	2%	1%	0%					34%
<b>AM Peak Hour</b>		09:00	08:00	08:00	08:00	08:00	08:00	06:00	08:00					08:00
<b>Volume</b>		3	13	47	77	52	15	2	1					208
<b>PM Volumes</b>	2	14	120	351	503	376	120	19	4	0	0	0	0	1509
<b>% PM</b>	0%	1%	5%	15%	22%	16%	5%	1%	0%					66%
<b>PM Peak Hour</b>	12:00	20:00	20:00	17:00	17:00	17:00	14:00	15:00	13:00					17:00
<b>Volume</b>	1	3	15	53	63	46	18	7	1					190

Directional Peak Periods All Speeds	AM 7-9		NOON 12-2		PM 4-6		Off Peak Volumes	
	Volume	%	Volume	%	Volume	%	Volume	%
	381	↔ 17%	242	↔ 11%	319	↔ 14%	1353	↔ 59%

Street Name	Direction	Percentiles					
		15th	50th	Average	85th	95th	ADT
NW 104th Ave	Summary	26	33	33	39	43	2295

**VOLUME**

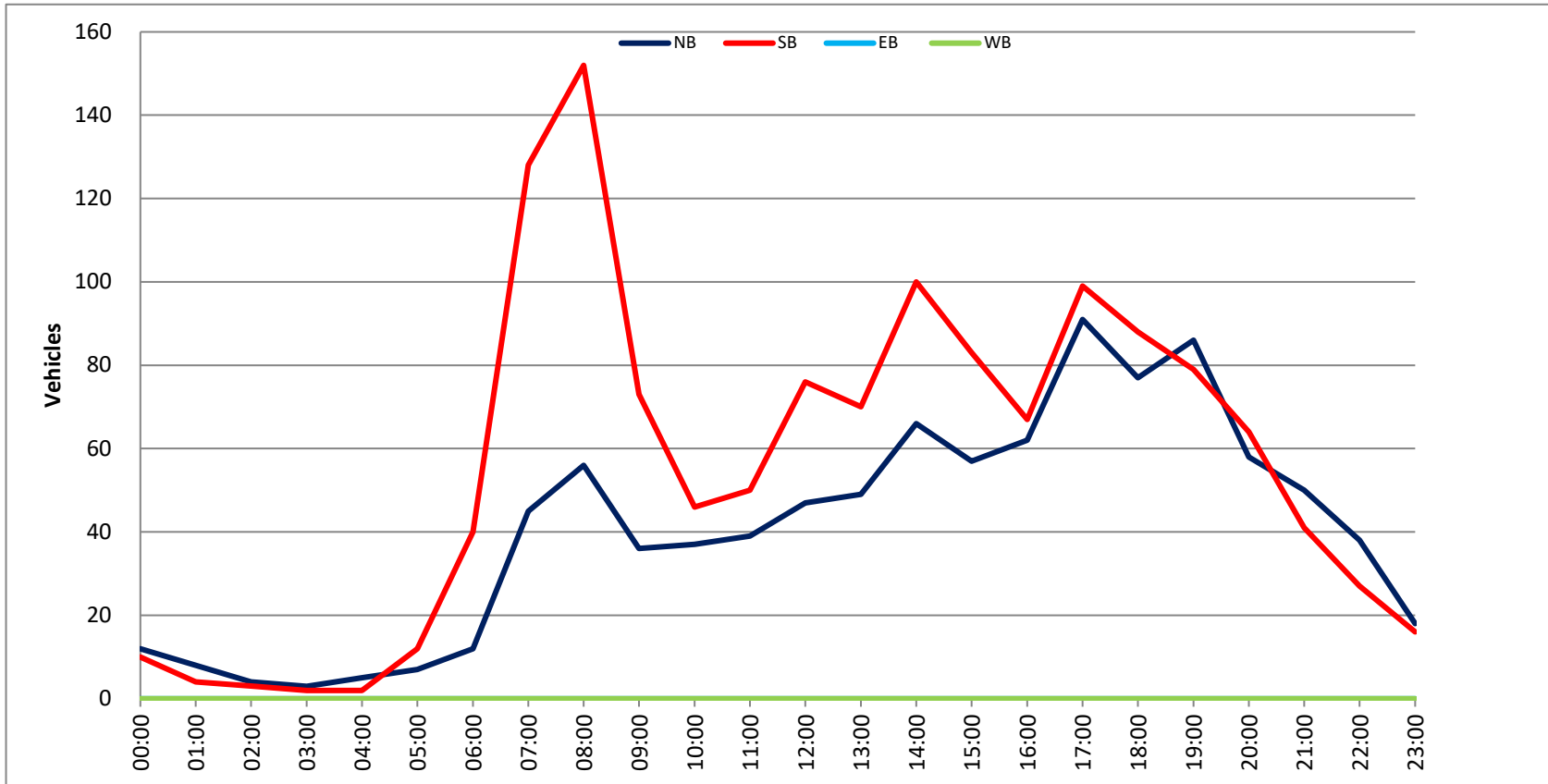
NW 104th Ave S/O NW 82nd St

Day: Thursday  
 Date: 4/28/2022

City: Doral  
 Project #: FL22\_140190\_011

DAILY TOTALS					NB	SB	EB	WB	Total		
					963	1,332	0	0	2,295		
AM Period	NB	SB	EB	WB	TOTAL	PM Period	NB	SB	EB	WB	TOTAL
00:00	6	4	0	0	10	12:00	11	11	0	0	22
00:15	2	1	0	0	3	12:15	14	22	0	0	36
00:30	3	2	0	0	5	12:30	12	25	0	0	37
00:45	1	12	3	10	4	12:45	10	47	18	76	28
					22						123
01:00	2	0	0	0	2	13:00	9	14	0	0	23
01:15	5	2	0	0	7	13:15	13	17	0	0	30
01:30	1	1	0	0	2	13:30	10	20	0	0	30
01:45	0	8	1	4	1	13:45	17	49	19	70	36
					12						119
02:00	3	2	0	0	5	14:00	17	13	0	0	30
02:15	0	0	0	0	0	14:15	15	23	0	0	38
02:30	0	1	0	0	1	14:30	12	38	0	0	50
02:45	1	4	0	3	1	14:45	22	66	26	100	48
					7						166
03:00	2	0	0	0	2	15:00	15	15	0	0	30
03:15	1	0	0	0	1	15:15	19	31	0	0	50
03:30	0	2	0	0	2	15:30	13	22	0	0	35
03:45	0	3	0	2	0	15:45	10	57	15	83	25
					5						140
04:00	1	0	0	0	1	16:00	13	14	0	0	27
04:15	1	0	0	0	1	16:15	17	11	0	0	28
04:30	1	1	0	0	2	16:30	17	25	0	0	42
04:45	2	5	1	2	3	16:45	15	62	17	67	32
					7						129
05:00	0	1	0	0	1	17:00	20	15	0	0	35
05:15	4	3	0	0	7	17:15	18	30	0	0	48
05:30	0	3	0	0	3	17:30	32	32	0	0	64
05:45	3	7	5	12	8	17:45	21	91	22	99	43
					19						190
06:00	3	3	0	0	6	18:00	20	30	0	0	50
06:15	3	6	0	0	9	18:15	15	18	0	0	33
06:30	1	12	0	0	13	18:30	20	15	0	0	35
06:45	5	12	19	40	24	18:45	22	77	25	88	47
					52						165
07:00	8	21	0	0	29	19:00	22	24	0	0	46
07:15	14	37	0	0	51	19:15	16	29	0	0	45
07:30	13	30	0	0	43	19:30	22	18	0	0	40
07:45	10	45	40	128	50	19:45	26	86	8	79	34
					173						165
08:00	13	41	0	0	54	20:00	18	15	0	0	33
08:15	13	44	0	0	57	20:15	18	18	0	0	36
08:30	15	37	0	0	52	20:30	10	15	0	0	25
08:45	15	56	30	152	45	20:45	12	58	16	64	28
					208						122
09:00	11	19	0	0	30	21:00	11	11	0	0	22
09:15	11	17	0	0	28	21:15	14	9	0	0	23
09:30	8	20	0	0	28	21:30	9	10	0	0	19
09:45	6	36	17	73	23	21:45	16	50	11	41	27
					109						91
10:00	6	9	0	0	15	22:00	8	5	0	0	13
10:15	14	11	0	0	25	22:15	9	7	0	0	16
10:30	10	11	0	0	21	22:30	9	7	0	0	16
10:45	7	37	15	46	22	22:45	12	38	8	27	20
					83						65
11:00	9	13	0	0	22	23:00	5	2	0	0	7
11:15	12	11	0	0	23	23:15	4	7	0	0	11
11:30	6	13	0	0	19	23:30	5	6	0	0	11
11:45	12	39	13	50	25	23:45	4	18	1	16	5
					89						34
<b>TOTALS</b>	<b>264</b>	<b>522</b>			<b>786</b>	<b>TOTALS</b>	<b>699</b>	<b>810</b>			<b>1509</b>
<b>SPLIT %</b>	<b>33.6%</b>	<b>66.4%</b>			<b>34.2%</b>	<b>SPLIT %</b>	<b>46.3%</b>	<b>53.7%</b>			<b>65.8%</b>

DAILY TOTALS					NB	SB	EB	WB	Total
					963	1,332	0	0	2,295
AM Peak Hour	08:00	07:45			07:45	PM Peak Hour	17:00	17:15	17:15
AM Pk Volume	56	162			213	PM Pk Volume	91	114	205
Pk Hr Factor	0.933	0.920			0.934	Pk Hr Factor	0.711	0.891	0.801
7 - 9 Volume	101	280	0	0	381	4 - 6 Volume	153	166	319
7 - 9 Peak Hour	08:00	07:45			07:45	4 - 6 Peak Hour	17:00	17:00	17:00
7 - 9 Pk Volume	56	162	0	0	213	4 - 6 Pk Volume	91	99	190
Pk Hr Factor	0.933	0.920	0.000	0.000	0.934	Pk Hr Factor	0.711	0.773	0.742



**SPEED**

NW 104th Ave S/O NW 82nd St

Day: Friday  
Date: 4/29/2022

City: Doral  
Project #: FL22\_140190\_011n

North Bound														
Time	< 15	15 - 19	20 - 24	25 - 29	30 - 34	35 - 39	40 - 44	45 - 49	50 - 54	55 - 59	60 - 64	65 - 69	70 +	Total
00:00 AM	0	0	0	0	1	0	0	0	0	0	0	0	0	1
00:15	0	0	0	0	1	0	0	0	1	0	0	0	0	2
00:30	0	0	0	1	0	1	0	0	0	0	0	0	0	2
00:45	0	0	0	1	1	2	0	0	0	0	0	0	0	4
01:00	0	0	0	1	1	0	0	0	0	0	0	0	0	2
01:15	0	0	0	0	1	2	0	0	0	0	0	0	0	3
01:30	0	0	0	0	1	1	0	0	0	0	0	0	0	2
01:45	0	0	0	1	0	0	0	0	0	0	0	0	0	1
02:00	0	0	0	0	0	0	0	0	0	0	0	0	0	0
02:15	0	0	0	1	0	0	0	0	0	0	0	0	0	1
02:30	0	0	0	0	0	0	0	0	0	0	0	0	0	0
02:45	0	0	0	0	0	0	0	0	0	0	0	0	0	0
03:00	0	0	0	0	0	0	0	0	0	0	0	0	0	0
03:15	0	0	0	0	0	0	0	0	0	0	0	0	0	0
03:30	0	0	0	0	0	0	0	0	0	0	0	0	0	0
03:45	0	0	0	0	0	0	0	0	0	0	0	0	0	0
04:00	0	0	0	0	0	0	0	0	0	0	0	0	0	0
04:15	0	0	0	0	0	1	0	0	0	0	0	0	0	1
04:30	0	0	0	0	1	0	0	0	0	0	0	0	0	1
04:45	0	0	0	0	2	0	2	0	0	0	0	0	0	4
05:00	0	0	0	0	0	0	0	0	0	0	0	0	0	0
05:15	0	0	0	0	1	0	1	0	0	0	0	0	0	2
05:30	0	0	0	0	1	1	0	0	0	0	0	0	0	2
05:45	0	0	0	1	1	0	0	0	0	0	0	0	0	2
06:00	0	0	0	0	3	0	0	0	0	0	0	0	0	3
06:15	0	0	0	0	3	0	0	0	0	0	0	0	0	3
06:30	0	0	0	0	3	4	1	0	0	0	0	0	0	8
06:45	0	0	1	1	3	3	0	0	0	0	0	0	0	8
07:00	0	2	2	11	11	5	0	0	0	0	0	0	0	31
07:15	0	0	2	5	6	2	0	1	0	0	0	0	0	16
07:30	0	0	2	5	3	0	0	0	0	0	0	0	0	10
07:45	0	0	1	9	7	2	0	0	0	0	0	0	0	20
08:00	0	0	0	1	4	5	0	0	0	0	0	0	0	10
08:15	0	0	2	3	12	6	2	1	0	0	0	0	0	26
08:30	0	0	1	2	9	4	0	1	0	0	0	0	0	17
08:45	0	0	0	1	7	4	4	0	0	0	0	0	0	16
09:00	0	0	0	2	2	1	1	0	0	0	0	0	0	6
09:15	0	0	0	0	7	2	1	0	0	0	0	0	0	10
09:30	0	0	0	1	2	1	0	0	0	0	0	0	0	4
09:45	0	0	1	0	1	4	1	1	0	0	0	0	0	8
10:00	0	1	1	2	3	2	1	0	0	0	0	0	0	10
10:15	0	0	0	2	2	2	0	0	0	0	0	0	0	6
10:30	0	0	0	2	4	4	1	1	0	0	0	0	0	12
10:45	0	0	0	2	4	4	0	0	0	0	0	0	0	10
11:00	0	0	0	0	4	4	1	0	0	0	0	0	0	9
11:15	0	0	0	6	4	1	0	0	0	0	0	0	0	11
11:30	0	0	0	1	2	2	0	0	0	0	0	0	0	5
11:45	0	0	0	0	1	2	0	0	0	0	0	0	0	3
12:00 PM	0	0	0	1	6	5	2	0	0	0	0	0	0	14
12:15	0	0	0	0	4	5	0	2	0	0	0	0	0	11
12:30	0	0	0	1	6	4	3	0	0	0	0	0	0	14
12:45	0	0	0	2	6	3	1	0	0	0	0	0	0	12
13:00	0	0	0	2	5	4	0	0	0	0	0	0	0	11
13:15	0	0	1	2	2	3	1	0	0	0	0	0	0	9
13:30	0	0	1	1	6	4	0	0	1	0	0	0	0	13
13:45	0	0	1	2	5	7	1	0	1	0	0	0	0	17
14:00	0	0	0	2	5	3	1	2	0	0	0	0	0	13
14:15	0	0	0	3	5	4	1	0	0	0	0	0	0	13
14:30	0	0	1	2	4	6	0	0	0	0	0	0	0	13
14:45	0	0	2	3	10	5	2	1	0	0	0	0	0	23
15:00	0	0	1	3	4	4	1	1	1	0	0	0	0	15
15:15	0	0	0	3	6	6	0	0	0	0	0	0	0	15
15:30	0	0	0	1	5	6	2	1	0	0	0	0	0	15
15:45	0	0	0	0	6	7	1	0	0	0	0	0	0	14
16:00	0	0	0	0	5	9	1	0	0	0	0	0	0	15
16:15	0	0	0	2	5	5	0	0	0	0	0	0	0	12
16:30	0	0	0	3	6	6	1	0	0	0	0	0	0	16
16:45	0	0	1	2	5	6	2	0	0	0	0	0	0	16
17:00	0	0	0	0	3	7	6	3	0	0	0	0	0	19
17:15	0	0	0	0	3	6	3	0	0	0	0	0	0	18
17:30	0	0	0	2	9	8	2	2	0	0	0	0	0	21
17:45	0	0	0	3	12	7	1	0	0	0	0	0	0	23
18:00	0	0	0	4	7	8	1	0	0	0	0	0	0	20
18:15	0	0	0	1	8	8	3	2	1	0	0	0	0	23
18:30	0	0	0	7	7	7	3	1	0	0	0	0	0	25
18:45	0	0	0	4	7	8	2	2	0	0	0	0	0	21
19:00	0	0	0	1	0	3	5	1	0	0	0	0	0	10
19:15	0	0	1	4	8	4	0	0	0	0	0	0	0	17
19:30	0	0	0	1	6	5	1	0	0	0	0	0	0	13
19:45	0	0	1	3	7	6	3	0	0	0	0	0	0	20
20:00	0	0	1	7	11	2	3	0	0	0	0	0	0	24
20:15	0	0	0	6	10	4	3	0	0	0	0	0	0	22
20:30	0	0	0	2	10	3	1	0	0	0	0	0	0	16
20:45	0	0	0	1	10	4	1	0	0	0	0	0	0	16
21:00	0	0	0	2	4	4	3	0	0	0	0	0	0	13
21:15	0	0	0	1	5	5	2	1	0	0	0	0	0	14
21:30	0	0	0	0	3	6	5	2	0	0	0	0	0	16
21:45	0	0	0	1	0	5	4	0	0	0	0	0	0	10
22:00	0	0	0	0	4	3	3	1	0	0	0	0	0	11
22:15	0	0	0	0	3	3	4	1	0	0	0	0	0	11
22:30	0	0	0	2	1	3	0	1	0	0	0	0	0	7
22:45	0	0	0	0	4	5	2	0	0	0	0	0	0	11
23:00	0	0	0	0	2	3	3	1	0	0	0	0	0	6
23:15	0	0	0	0	1	3	3	0	0	0	0	0	0	7
23:30	0	0	0	0	1	3	6	1	0	0	0	0	0	11
23:45	0	0	0	0	1	2	2	0	0	0	0	0	0	5
<b>Totals</b>	<b>1</b>	<b>28</b>	<b>149</b>	<b>400</b>	<b>322</b>	<b>83</b>	<b>15</b>	<b>5</b>						<b>1003</b>
% of Totals	0%	2%	15%	40%	32%	8%	1%	0%						100%

		AM 7-9		NOON 12-2		PM 4-6		Off Peak Volumes	
Directional Peak Periods	All Classes	Volume	%	Volume	%	Volume	%	Volume	%
AM Volumes		38	12%	92	28%	25	8%	292	29%
AM Peak Hour	09:15	10	4%	27	9%	5	2%	27	2%
PM Volumes		111	36%	230	73%	10	1%	711	71%
PM Peak Hour	14:15	19	7%	37	12%	2	0%	174	17%
Directional Peak Periods		4	1%	31	10%	3	1%	91	9%
All Classes		146	15%	101	10%	140	14%	616	61%

Street Name	Direction	Percentiles					ADT
		15th	50th	Average	85th	95th	
NW 104th Ave	North Bound	29	34	34	39	43	1003
NW 104th Ave	South Bound	25	31	31	37	40	1438

Day: Friday  
 Date: 4/29/2022

City: Doral  
 Project #: FL22\_140190\_011s

South Bound																
Time	< 15	15 - 19	20 - 24	25 - 29	30 - 34	35 - 39	40 - 44	45 - 49	50 - 54	55 - 59	60 - 64	65 - 69	70 +	Total		
00:00 AM	0	0	1	1	1	1	1	0	0	0	0	0	0	5		
00:15	0	0	2	1	1	0	0	0	0	0	0	0	0	3		
00:30	0	0	1	1	1	0	0	0	0	0	0	0	0	2		
00:45	0	0	0	0	1	0	0	1	1	0	0	0	0	2		
01:00	0	0	0	0	0	0	0	0	0	0	0	0	0	0		
01:15	0	0	0	2	1	1	0	0	0	0	0	0	0	4		
01:30	0	0	0	0	1	0	0	0	0	0	0	0	0	1		
01:45	0	0	0	0	0	0	0	0	0	0	0	0	0	0		
02:00	0	0	0	0	1	0	0	0	0	0	0	0	0	1		
02:15	0	0	0	0	0	0	0	0	0	0	0	0	0	0		
02:30	0	0	0	0	0	1	0	0	0	0	0	0	0	1		
02:45	0	0	0	0	0	0	0	0	0	0	0	0	0	0		
03:00	0	0	0	0	0	0	0	0	0	0	0	0	0	0		
03:15	0	0	0	0	1	0	0	0	0	0	0	0	0	1		
03:30	0	0	0	0	1	1	0	0	0	0	0	0	0	2		
03:45	0	0	0	0	0	0	0	0	0	0	0	0	0	0		
04:00	0	0	0	0	0	0	0	0	0	0	0	0	0	0		
04:15	0	0	0	0	0	0	0	0	0	0	0	0	0	0		
04:30	0	1	0	0	0	0	0	0	0	0	0	0	0	1		
04:45	0	0	0	1	0	0	0	0	0	0	0	0	0	1		
05:00	0	0	0	0	1	0	0	0	0	0	0	0	0	1		
05:15	0	0	0	0	0	1	0	0	0	0	0	0	0	1		
05:30	0	0	0	1	1	0	0	1	0	0	0	0	0	3		
05:45	0	0	1	1	5	1	1	0	0	0	0	0	0	9		
06:00	0	0	1	0	1	1	0	0	0	0	0	0	0	3		
06:15	0	0	0	0	3	3	2	1	0	0	0	0	0	6		
06:30	0	0	0	0	7	4	4	0	1	0	0	0	0	12		
06:45	0	0	0	4	4	4	1	0	0	0	0	0	0	13		
07:00	0	0	0	6	11	5	2	0	0	0	0	0	0	24		
07:15	0	0	4	11	17	7	1	0	0	0	0	0	0	40		
07:30	0	0	0	7	8	9	0	0	0	0	0	0	0	24		
07:45	0	0	0	11	18	7	1	0	0	0	0	0	0	37		
08:00	0	0	1	12	21	15	4	1	0	0	0	0	0	54		
08:15	0	1	3	9	15	7	1	0	0	0	0	0	0	36		
08:30	0	0	5	16	12	4	0	0	0	0	0	0	0	37		
08:45	0	3	2	9	11	10	2	0	0	0	0	0	0	37		
09:00	0	0	2	6	11	4	2	0	0	0	0	0	0	25		
09:15	0	1	4	3	6	4	0	0	0	0	0	0	0	18		
09:30	0	1	5	2	5	7	0	0	0	0	0	0	0	20		
09:45	0	0	0	3	5	7	1	1	0	0	0	0	0	17		
10:00	0	0	1	2	9	7	0	0	0	0	0	0	0	19		
10:15	0	1	2	10	4	0	0	0	0	0	0	0	0	17		
10:30	0	1	5	7	7	6	0	0	0	0	0	0	0	26		
10:45	0	0	0	3	6	3	0	0	0	0	0	0	0	12		
11:00	0	0	1	3	9	3	0	0	0	0	0	0	0	16		
11:15	0	0	0	2	3	3	0	0	0	0	0	0	0	8		
11:30	0	1	4	10	7	4	0	0	0	0	0	0	0	26		
11:45	0	0	5	5	3	3	1	0	0	0	0	0	0	17		
12:00 PM	0	0	4	7	7	4	0	0	0	0	0	0	0	22		
12:15	0	0	3	7	5	1	1	0	0	0	0	0	0	17		
12:30	1	0	2	4	2	5	0	0	0	0	0	0	0	14		
12:45	0	1	0	2	3	3	2	0	1	0	0	0	0	9		
13:00	0	0	0	3	5	5	1	0	0	0	0	0	0	14		
13:15	0	2	1	8	2	3	1	0	0	0	0	0	0	17		
13:30	0	0	5	4	5	3	2	0	0	0	0	0	0	19		
13:45	0	0	4	2	10	3	1	0	0	0	0	0	0	20		
14:00	0	0	1	4	7	4	1	0	0	0	0	0	0	17		
14:15	0	0	1	5	9	4	0	0	0	0	0	0	0	19		
14:30	0	1	5	10	7	4	1	0	0	0	0	0	0	28		
14:45	0	0	0	3	7	2	1	0	0	0	0	0	0	13		
15:00	0	0	0	7	8	6	0	2	0	0	0	0	0	23		
15:15	0	0	6	9	11	1	2	0	0	0	0	0	0	29		
15:30	0	0	2	6	6	6	2	0	0	0	0	0	0	22		
15:45	0	1	2	7	4	2	2	0	0	0	0	0	0	18		
16:00	0	0	2	5	4	3	0	0	0	0	0	0	0	14		
16:15	0	0	0	1	6	6	0	0	0	0	0	0	0	13		
16:30	1	0	3	4	11	3	0	0	0	0	0	0	0	22		
16:45	0	0	0	11	9	3	0	0	0	0	0	0	0	23		
17:00	0	0	1	7	9	2	0	0	0	0	0	0	0	19		
17:15	0	1	1	9	5	3	1	0	0	0	0	0	0	20		
17:30	0	1	1	6	14	5	1	1	0	0	0	0	0	29		
17:45	0	0	4	11	12	3	0	0	0	0	0	0	0	30		
18:00	0	0	0	5	15	5	0	0	0	0	0	0	0	25		
18:15	0	0	1	6	9	5	0	0	0	0	0	0	0	21		
18:30	0	1	0	7	8	9	2	0	0	0	0	0	0	27		
18:45	0	0	3	6	8	1	1	0	0	0	0	0	0	19		
19:00	0	0	5	6	7	7	0	0	0	0	0	0	0	25		
19:15	0	4	4	5	5	4	1	0	0	0	0	0	0	23		
19:30	0	0	2	15	8	5	0	0	0	0	0	0	0	30		
19:45	0	3	3	7	3	3	2	0	0	0	0	0	0	21		
20:00	0	0	3	3	5	2	0	0	0	0	0	0	0	13		
20:15	0	0	7	5	3	0	0	0	0	0	0	0	0	15		
20:30	0	2	2	6	8	3	0	0	0	0	0	0	0	21		
20:45	0	0	1	6	5	4	0	0	0	0	0	0	0	16		
21:00	0	0	0	4	5	2	2	0	0	0	0	0	0	13		
21:15	0	0	0	7	6	5	0	0	0	0	0	0	0	18		
21:30	0	0	5	6	4	3	1	0	0	0	0	0	0	19		
21:45	0	0	2	1	5	0	1	0	0	0	0	0	0	9		
22:00	0	0	1	4	4	2	0	1	0	0	0	0	0	12		
22:15	0	0	2	8	1	1	0	0	0	0	0	0	0	12		
22:30	0	1	2	3	3	1	0	0	0	0	0	0	0	10		
22:45	0	0	0	6	3	0	1	0	0	0	0	0	0	10		
23:00	0	2	0	2	0	0	0	0	0	0	0	0	0	4		
23:15	0	0	4	2	3	2	0	0	0	0	0	0	0	11		
23:30	0	0	0	3	3	0	0	0	1	0	0	0	0	6		
23:45	0	0	0	0	2	0	0	0	1	0	0	0	0	5		
<b>Totals</b>	<b>2</b>	<b>30</b>	<b>142</b>	<b>419</b>	<b>509</b>	<b>278</b>	<b>47</b>	<b>11</b>	<b></b>	<b></b>	<b></b>	<b></b>	<b></b>	<b>1438</b>	<b></b>	<b></b>
<b>% of Totals</b>	<b>0%</b>	<b>2%</b>	<b>10%</b>	<b>29%</b>	<b>35%</b>	<b>19%</b>	<b>3%</b>	<b>1%</b>	<b></b>	<b></b>	<b></b>	<b></b>	<b></b>	<b>100%</b>	<b></b>	<b></b>

AM Volumes														
% AM														
11:45	1%	10%	47%	152%	218%	131%	19%	5%	0%	0%	0%	0%	0%	58%
12:45	0%	8%	3%	11%	15%	9%	1%	0%	0%	0%	0%	0%	0%	40%
<b>Volume</b>	<b>1</b>	<b>5</b>	<b>16</b>	<b>48</b>	<b>65</b>	<b>38</b>	<b>7</b>	<b>1</b>	<b></b>	<b></b>	<b></b>	<b></b>	<b></b>	<b>151</b>
<b>% PM</b>	<b>2%</b>	<b>20%</b>	<b>9%</b>	<b>26%</b>	<b>29%</b>	<b>16%</b>	<b>2%</b>	<b>0%</b>	<b>0%</b>	<b>0%</b>	<b>0%</b>	<b>0%</b>	<b>0%</b>	<b>85%</b>
19:00	2%	19%	7%	19%	20%	10%	2%	0%	0%	0%	0%	0%	0%	60%
19:30	2%	19%	7%	19%	20%	10%	2%	0%	0%	0%	0%	0%	0%	60%
<b>Volume</b>	<b>1</b>	<b>7</b>	<b>15</b>	<b>33</b>	<b>50</b>	<b>22</b>	<b>6</b>	<b>2</b>	<b></b>	<b></b>	<b></b>	<b></b>	<b></b>	<b>1730</b>
<b>% Off Peak</b>	<b>1%</b>	<b>7%</b>	<b>15%</b>	<b>33%</b>	<b>50%</b>	<b>22%</b>	<b>6%</b>	<b>2%</b>	<b></b>	<b></b>	<b></b>			

**Summary**

Time	< 15	15 - 19	20 - 24	25 - 29	30 - 34	35 - 39	40 - 44	45 - 49	50 - 54	55 - 59	60 - 64	65 - 69	70 +	Total
00:00 AM	0	0	1	1	2	1	1	0	0	0	0	0	0	6
00:15	0	0	0	2	2	0	0	1	0	0	0	0	0	5
00:30	0	0	0	2	1	1	0	0	0	0	0	0	0	4
00:45	0	0	0	2	1	2	0	1	0	0	0	0	0	6
01:00	0	0	0	0	0	1	1	0	0	0	0	0	0	3
01:15	0	0	0	2	2	3	0	0	0	0	0	0	0	7
01:30	0	0	0	2	1	0	0	0	0	0	0	0	0	3
01:45	0	0	0	1	0	0	0	0	0	0	0	0	0	1
02:00	0	0	0	1	0	0	0	0	0	0	0	0	0	1
02:15	0	0	0	1	0	0	0	0	0	0	0	0	0	1
02:30	0	0	0	0	0	1	0	0	0	0	0	0	0	1
02:45	0	0	0	0	0	0	0	0	0	0	0	0	0	0
03:00	0	0	0	0	0	0	0	0	0	0	0	0	0	0
03:15	0	0	0	0	1	0	0	0	0	0	0	0	0	1
03:30	0	0	0	0	1	1	0	0	0	0	0	0	0	2
03:45	0	0	0	0	0	0	0	0	0	0	0	0	0	0
04:00	0	0	0	0	0	0	0	0	0	0	0	0	0	0
04:15	0	0	0	0	0	1	0	0	0	0	0	0	0	1
04:30	0	1	0	0	1	0	0	0	0	0	0	0	0	2
04:45	0	0	0	1	2	0	2	0	0	0	0	0	0	5
05:00	0	0	0	0	1	0	0	0	0	0	0	0	0	1
05:15	0	0	0	0	1	1	1	0	0	0	0	0	0	3
05:30	0	0	0	0	1	1	0	1	0	0	0	0	0	5
05:45	0	0	1	2	6	1	1	0	0	0	0	0	0	11
06:00	0	0	1	0	4	1	0	0	0	0	0	0	0	6
06:15	0	0	0	0	6	2	1	0	0	0	0	0	0	9
06:30	0	0	0	0	10	8	1	1	0	0	0	0	0	20
06:45	0	0	1	1	7	7	1	0	0	0	0	0	0	21
07:00	0	2	8	22	16	7	0	0	0	0	0	0	0	55
07:15	0	4	13	22	13	3	0	1	0	0	0	0	0	56
07:30	0	9	13	12	0	0	0	0	0	0	0	0	0	34
07:45	0	1	12	27	14	3	0	0	0	0	0	0	0	57
08:00	0	1	13	25	20	4	1	0	0	0	0	0	0	64
08:15	0	1	12	27	13	3	3	1	0	0	0	0	0	62
08:30	0	5	18	21	8	0	1	0	0	0	0	0	0	54
08:45	0	3	10	18	14	6	0	0	0	0	0	0	0	53
09:00	0	3	6	13	6	3	0	0	0	0	0	0	0	31
09:15	0	1	4	3	13	6	1	0	0	0	0	0	0	28
09:30	0	1	5	3	7	8	0	0	0	0	0	0	0	24
09:45	0	0	1	3	6	11	2	2	0	0	0	0	0	25
10:00	0	1	2	4	12	9	1	0	0	0	0	0	0	29
10:15	0	1	2	12	6	2	0	0	0	0	0	0	0	23
10:30	0	1	5	9	11	10	1	1	0	0	0	0	0	38
10:45	0	0	0	5	10	7	0	0	0	0	0	0	0	22
11:00	0	0	1	3	13	7	1	0	0	0	0	0	0	25
11:15	0	0	0	8	7	4	0	0	0	0	0	0	0	19
11:30	0	1	4	11	9	6	0	0	0	0	0	0	0	31
11:45	0	0	5	5	4	5	1	0	0	0	0	0	0	20
12:00 PM	0	0	4	8	13	9	2	0	0	0	0	0	0	36
12:15	0	0	3	7	9	6	1	2	0	0	0	0	0	28
12:30	1	0	2	5	8	9	3	0	0	0	0	0	0	28
12:45	0	1	0	4	9	5	1	1	0	0	0	0	0	21
13:00	0	0	0	5	10	9	1	0	0	0	0	0	0	25
13:15	0	2	2	10	4	6	2	0	0	0	0	0	0	26
13:30	0	0	6	5	11	7	2	0	1	0	0	0	0	32
13:45	0	0	5	4	15	10	2	0	1	0	0	0	0	37
14:00	0	0	1	6	12	7	2	2	0	0	0	0	0	30
14:15	0	0	1	8	14	8	1	0	0	0	0	0	0	32
14:30	0	1	6	12	11	10	1	0	0	0	0	0	0	41
14:45	0	0	2	6	17	7	3	1	0	0	0	0	0	36
15:00	0	0	1	10	12	10	1	3	1	0	0	0	0	38
15:15	0	0	6	12	17	7	2	0	0	0	0	0	0	44
15:30	0	0	2	7	11	12	4	1	0	0	0	0	0	37
15:45	0	0	1	2	7	10	9	3	0	0	0	0	0	32
16:00	0	0	2	5	9	12	1	0	0	0	0	0	0	29
16:15	0	0	0	3	11	11	0	0	0	0	0	0	0	25
16:30	1	0	3	7	17	9	1	0	0	0	0	0	0	38
16:45	0	0	1	13	14	9	2	0	0	0	0	0	0	39
17:00	0	0	1	10	16	8	3	0	0	0	0	0	0	38
17:15	0	0	1	12	11	9	4	0	0	0	0	0	0	37
17:30	0	1	1	8	23	13	3	1	0	0	0	0	0	50
17:45	0	0	4	14	24	10	1	0	0	0	0	0	0	53
18:00	0	0	0	9	22	13	1	0	0	0	0	0	0	45
18:15	0	0	1	7	17	13	3	2	1	0	0	0	0	44
18:30	0	1	0	14	15	16	5	1	0	0	0	0	0	52
18:45	0	0	3	10	15	9	3	0	0	0	0	0	0	40
19:00	0	0	6	6	10	12	1	0	0	0	0	0	0	35
19:15	0	4	5	9	13	8	1	0	0	0	0	0	0	40
19:30	0	0	2	16	14	10	1	0	0	0	0	0	0	43
19:45	0	3	4	10	10	9	5	0	0	0	0	0	0	41
20:00	0	0	4	10	16	4	3	0	0	0	0	0	0	37
20:15	0	0	7	11	13	4	2	0	0	0	0	0	0	37
20:30	0	2	2	8	18	6	1	0	0	0	0	0	0	37
20:45	0	0	1	7	15	8	1	0	0	0	0	0	0	32
21:00	0	0	2	8	9	5	2	0	0	0	0	0	0	26
21:15	0	0	1	12	11	7	1	0	0	0	0	0	0	32
21:30	0	0	5	9	10	8	3	0	0	0	0	0	0	35
21:45	0	0	3	1	10	4	1	0	0	0	0	0	0	19
22:00	0	0	1	8	7	5	1	1	0	0	0	0	0	23
22:15	0	0	2	11	4	5	1	0	0	0	0	0	0	23
22:30	0	1	4	4	6	1	1	0	0	0	0	0	0	17
22:45	0	0	0	10	8	2	1	0	0	0	0	0	0	21
23:00	0	0	2	6	2	3	1	0	0	0	0	0	0	10
23:15	0	0	0	4	3	6	5	0	0	0	0	0	0	18
23:30	0	0	0	4	6	6	1	0	0	0	0	0	0	17
23:45	0	0	0	3	4	2	0	1	0	0	0	0	0	10
Totals	2	31	170	568	909	600	330	26	5					2441
% of Total	0%	1%	7%	23%	37%	25%	5%	1%	0%					100%

AM Volumes	11	57	189	340	223	44	10	1	0	0	0	0	0	871		
% AM	0%	2%	8%	14%	9%	2%	0%	0%	0%	0%	0%	0%	0%	36%		
AM Peak Hour	11:45	08:45	08:45	07:45	07:45	07:15	07:00	07:45	06:30					07:45		
Volume	1	5	16	53	100	59	13	3	1					237		
PM Volumes	7	20	113	380	569	377	88	10	4	0	0	0	0	1567		
% PM	0%	1%	5%	16%	23%	15%	4%	1%	0%	0%	0%	0%	0%	64%		
PM Peak Hour	12:00	12:00	12:00	12:00	12:00	12:00	12:45	14:00	13:00					12:00		
Volume	1	7	17	47	86	52	12	5	2					194		
Directional Peak Periods	AM 7-9				NOON 12-2				PM 4-6				Off Peak Volumes			
All Classes	Volume	%	Volume	%	Volume	%	Volume	%	Volume	%	Volume	%	Volume	%		
	435	18%	233	10%	310	13%	1463	60%								

Street Name	Direction	Percentiles					
NW 104th Ave	Summary	15th	50th	Average	85th	95th	ADT
NW 104th Ave	Summary	26	32	32	38	41	2441

# SPEED

NW 104th Ave S/O NW 82nd St

Day: Friday  
Date: 4/29/2022

City: Doral  
Project #: FL22\_140190\_011n

## North Bound

Time	< 15	15 - 19	20 - 24	25 - 29	30 - 34	35 - 39	40 - 44	45 - 49	50 - 54	55 - 59	60 - 64	65 - 69	70 +	Total
00:00 AM	0	0	0	2	3	3	0	1	0	0	0	0	0	9
01:00	0	0	0	1	3	4	0	0	0	0	0	0	0	8
02:00	0	0	0	1	0	0	0	0	0	0	0	0	0	1
03:00	0	0	0	0	0	0	0	0	0	0	0	0	0	0
04:00	0	0	0	0	3	1	2	0	0	0	0	0	0	6
05:00	0	0	0	1	3	1	1	0	0	0	0	0	0	6
06:00	0	0	1	1	12	7	1	0	0	0	0	0	0	22
07:00	0	0	3	7	30	27	9	0	1	0	0	0	0	77
08:00	0	0	3	7	32	19	6	2	0	0	0	0	0	69
09:00	0	0	2	1	12	9	3	1	0	0	0	0	0	28
10:00	0	1	1	8	13	12	2	1	0	0	0	0	0	38
11:00	0	0	0	7	11	9	1	0	0	0	0	0	0	28
12:00 PM	0	0	0	4	22	17	6	2	0	0	0	0	0	51
13:00	0	0	3	7	18	18	2	0	2	0	0	0	0	50
14:00	0	0	3	10	24	18	4	3	0	0	0	0	0	62
15:00	0	0	1	7	21	23	4	2	1	0	0	0	0	59
16:00	0	0	1	7	21	26	4	0	0	0	0	0	0	59
17:00	0	0	0	11	34	27	9	0	0	0	0	0	0	81
18:00	0	0	0	16	29	31	9	3	1	0	0	0	0	89
19:00	0	0	3	8	24	20	5	0	0	0	0	0	0	60
20:00	0	0	1	16	41	13	7	0	0	0	0	0	0	78
21:00	0	0	4	12	20	14	3	0	0	0	0	0	0	53
22:00	0	0	2	12	14	9	3	0	0	0	0	0	0	40
23:00	0	0	0	3	10	14	2	0	0	0	0	0	0	29
<b>Totals</b>		<b>1</b>	<b>28</b>	<b>149</b>	<b>400</b>	<b>322</b>	<b>83</b>	<b>15</b>	<b>5</b>					<b>1003</b>
<b>% of Totals</b>		0%	3%	15%	40%	32%	8%	1%	0%					100%

<b>AM Volumes</b>	0	1	10	36	122	92	25	5	1	0	0	0	0	292
<b>% AM</b>		0%	1%	4%	12%	9%	2%	0%	0%					29%
<b>AM Peak Hour</b>		10:00	07:00	10:00	08:00	07:00	07:00	08:00	07:00					07:00
<b>Volume</b>		1	3	8	32	27	9	2	1					77
<b>PM Volumes</b>	0	0	18	113	278	230	58	10	4	0	0	0	0	711
<b>% PM</b>			2%	11%	28%	23%	6%	1%	0%					71%
<b>PM Peak Hour</b>			21:00	18:00	20:00	18:00	17:00	14:00	13:00					18:00
<b>Volume</b>			4	16	41	31	9	3	2					89

Directional Peak Periods All Speeds	AM 7-9		NOON 12-2		PM 4-6		Off Peak Volumes	
	Volume	%	Volume	%	Volume	%	Volume	%
	146	↔ 15%	101	↔ 10%	140	↔ 14%	616	↔ 61%

Street Name	Direction	Percentiles					
		15th	50th	Average	85th	95th	ADT
NW 104th Ave	North Bound	29	34	34	39	43	1003
NW 104th Ave	South Bound	25	31	31	37	40	1438

# SPEED

NW 104th Ave S/O NW 82nd St

Day: Friday  
Date: 4/29/2022

City: Doral  
Project #: FL22\_140190\_011s

## South Bound

Time	< 15	15 - 19	20 - 24	25 - 29	30 - 34	35 - 39	40 - 44	45 - 49	50 - 54	55 - 59	60 - 64	65 - 69	70 +	Total
00:00 AM	0	0	1	5	3	1	1	1	0	0	0	0	0	12
01:00	0	0	0	2	2	1	0	0	0	0	0	0	0	5
02:00	0	0	0	1	1	0	0	0	0	0	0	0	0	2
03:00	0	0	0	0	2	1	0	0	0	0	0	0	0	3
04:00	0	1	0	1	0	0	0	0	0	0	0	0	0	2
05:00	0	0	1	2	7	2	1	1	0	0	0	0	0	14
06:00	0	0	1	4	15	11	2	1	0	0	0	0	0	34
07:00	0	0	4	35	54	28	4	0	0	0	0	0	0	125
08:00	0	4	11	46	59	36	7	1	0	0	0	0	0	164
09:00	0	2	11	14	27	22	3	1	0	0	0	0	0	80
10:00	0	2	8	22	26	16	0	0	0	0	0	0	0	74
11:00	0	1	10	20	22	13	1	0	0	0	0	0	0	67
12:00 PM	1	1	9	20	17	12	1	1	0	0	0	0	0	62
13:00	0	2	10	17	22	14	5	0	0	0	0	0	0	70
14:00	0	1	7	22	30	14	3	0	0	0	0	0	0	77
15:00	0	1	10	29	29	15	6	2	0	0	0	0	0	92
16:00	1	0	5	21	30	15	0	0	0	0	0	0	0	72
17:00	0	2	7	33	40	13	2	1	0	0	0	0	0	98
18:00	0	1	4	24	40	20	3	0	0	0	0	0	0	92
19:00	0	7	14	33	23	19	3	0	0	0	0	0	0	99
20:00	0	2	13	20	21	9	0	0	0	0	0	0	0	65
21:00	0	0	7	18	20	10	4	0	0	0	0	0	0	59
22:00	0	1	5	21	11	4	1	1	0	0	0	0	0	44
23:00	0	2	4	9	8	2	0	1	0	0	0	0	0	26
<b>Totals</b>	<b>2</b>	<b>30</b>	<b>142</b>	<b>419</b>	<b>509</b>	<b>278</b>	<b>47</b>	<b>11</b>						<b>1438</b>
<b>% of Totals</b>	<b>0%</b>	<b>2%</b>	<b>10%</b>	<b>29%</b>	<b>35%</b>	<b>19%</b>	<b>3%</b>	<b>1%</b>						<b>100%</b>

<b>AM Volumes</b>	0	10	47	152	218	131	19	5	0	0	0	0	0	582
<b>% AM</b>		1%	3%	11%	15%	9%	1%	0%						40%
<b>AM Peak Hour</b>		08:00	08:00	08:00	08:00	08:00	08:00							08:00
<b>Volume</b>		4	11	46	59	36	7	1						164
<b>PM Volumes</b>	2	20	95	267	291	147	28	6	0	0	0	0	0	856
<b>% PM</b>	0%	1%	7%	19%	20%	10%	2%	0%						60%
<b>PM Peak Hour</b>	12:00	19:00	19:00	17:00	17:00	18:00	15:00	15:00						19:00
<b>Volume</b>	1	7	14	33	40	20	6	2						99

Directional Peak Periods All Speeds	AM 7-9		NOON 12-2		PM 4-6		Off Peak Volumes	
	Volume	%	Volume	%	Volume	%	Volume	%
	289	↔ 20%	132	↔ 9%	170	↔ 12%	847	↔ 59%

Street Name	Direction	Percentiles					
		15th	50th	Average	85th	95th	ADT
NW 104th Ave	North Bound	29	34	34	39	43	1003
NW 104th Ave	South Bound	25	31	31	37	40	1438

# SPEED

NW 104th Ave S/O NW 82nd St

Day: Friday  
Date: 4/29/2022

City: Doral  
Project #: FL22\_140190\_011

## Summary

Time	< 15	15 - 19	20 - 24	25 - 29	30 - 34	35 - 39	40 - 44	45 - 49	50 - 54	55 - 59	60 - 64	65 - 69	70 +	Total
00:00 AM	0	0	1	7	6	4	1	2	0	0	0	0	0	21
01:00	0	0	0	3	5	5	0	0	0	0	0	0	0	13
02:00	0	0	0	2	1	0	0	0	0	0	0	0	0	3
03:00	0	0	0	0	2	1	0	0	0	0	0	0	0	3
04:00	0	1	0	1	3	1	2	0	0	0	0	0	0	8
05:00	0	0	1	3	10	3	2	1	0	0	0	0	0	20
06:00	0	0	2	5	27	18	3	1	0	0	0	0	0	56
07:00	0	0	7	42	84	55	13	0	1	0	0	0	0	202
08:00	0	4	14	53	91	55	13	3	0	0	0	0	0	233
09:00	0	2	13	15	39	31	6	2	0	0	0	0	0	108
10:00	0	3	9	30	39	28	2	1	0	0	0	0	0	112
11:00	0	1	10	27	33	22	2	0	0	0	0	0	0	95
12:00 PM	1	1	9	24	39	29	7	3	0	0	0	0	0	113
13:00	0	2	13	24	40	32	7	0	2	0	0	0	0	120
14:00	0	1	10	32	54	32	7	3	0	0	0	0	0	139
15:00	0	1	11	36	50	38	10	4	1	0	0	0	0	151
16:00	1	0	6	28	51	41	4	0	0	0	0	0	0	131
17:00	0	2	7	44	74	40	11	1	0	0	0	0	0	179
18:00	0	1	4	40	69	51	12	3	1	0	0	0	0	181
19:00	0	7	17	41	47	39	8	0	0	0	0	0	0	159
20:00	0	2	14	36	62	22	7	0	0	0	0	0	0	143
21:00	0	0	11	30	40	24	7	0	0	0	0	0	0	112
22:00	0	1	7	33	25	13	4	1	0	0	0	0	0	84
23:00	0	2	4	12	18	16	2	1	0	0	0	0	0	55
<b>Totals</b>	<b>2</b>	<b>31</b>	<b>170</b>	<b>568</b>	<b>909</b>	<b>600</b>	<b>130</b>	<b>26</b>	<b>5</b>					<b>2441</b>
<b>% of Totals</b>	<b>0%</b>	<b>1%</b>	<b>7%</b>	<b>23%</b>	<b>37%</b>	<b>25%</b>	<b>5%</b>	<b>1%</b>	<b>0%</b>					<b>100%</b>

<b>AM Volumes</b>	0	11	57	188	340	223	44	10	1	0	0	0	0	874
<b>% AM</b>		0%	2%	8%	14%	9%	2%	0%	0%					36%
<b>AM Peak Hour</b>		08:00	08:00	08:00	08:00	07:00	07:00	08:00	07:00					08:00
<b>Volume</b>		4	14	53	91	55	13	3	1					233
<b>PM Volumes</b>	2	20	113	380	569	377	86	16	4	0	0	0	0	1567
<b>% PM</b>	0%	1%	5%	16%	23%	15%	4%	1%	0%					64%
<b>PM Peak Hour</b>	12:00	19:00	19:00	17:00	17:00	18:00	18:00	15:00	13:00					18:00
<b>Volume</b>	1	7	17	44	74	51	12	4	2					181

Directional Peak Periods All Speeds	AM 7-9		NOON 12-2		PM 4-6		Off Peak Volumes	
	Volume	%	Volume	%	Volume	%	Volume	%
	435	↔ 18%	233	↔ 10%	310	↔ 13%	1463	↔ 60%

Street Name	Direction	Percentiles					
		15th	50th	Average	85th	95th	ADT
NW 104th Ave	Summary	26	32	32	38	41	2441

**VOLUME**

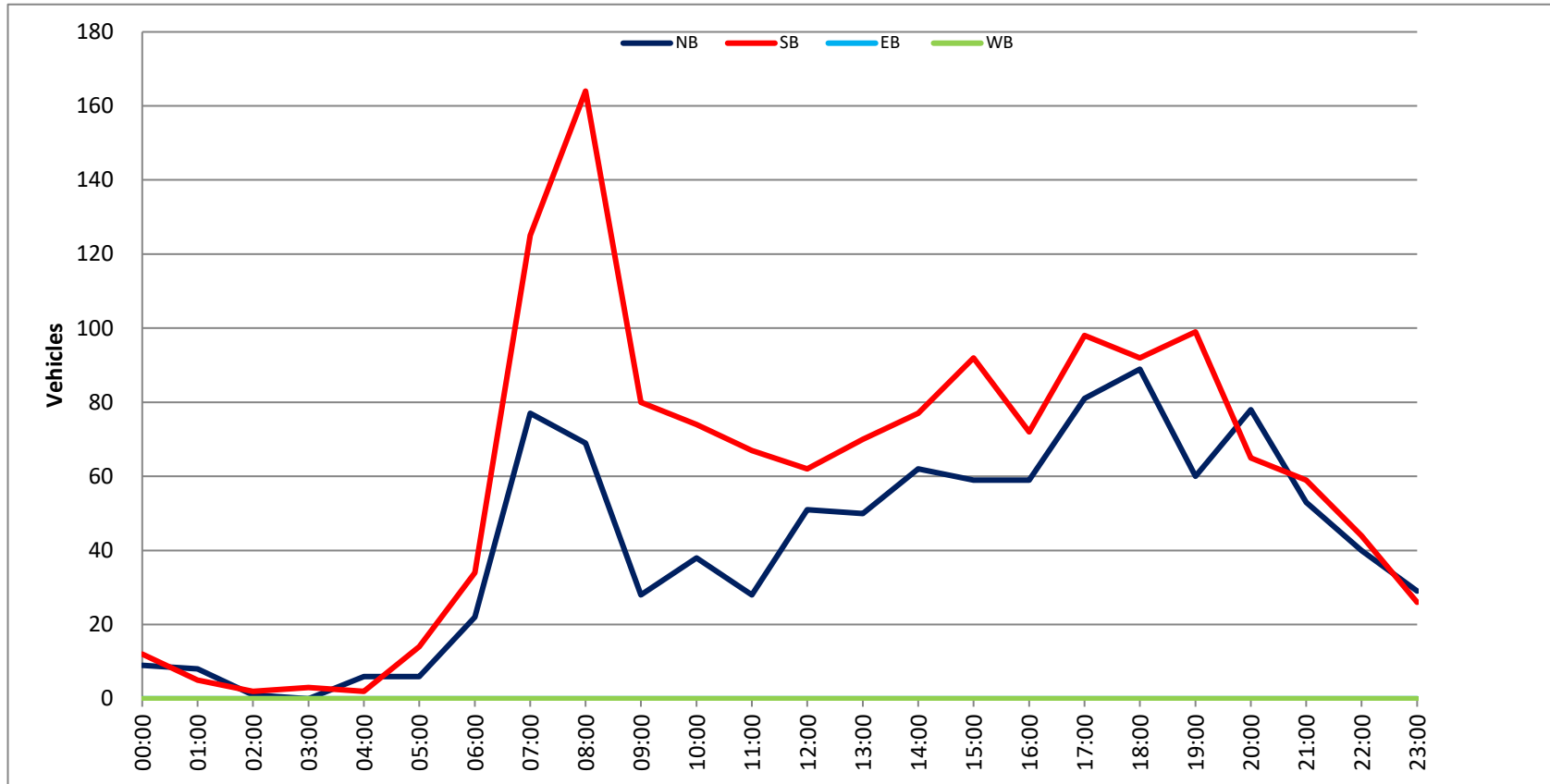
NW 104th Ave S/O NW 82nd St

Day: Friday  
 Date: 4/29/2022

City: Doral  
 Project #: FL22\_140190\_011

DAILY TOTALS					NB	SB	EB	WB	Total		
					1,003	1,438	0	0	2,441		
AM Period	NB	SB	EB	WB	TOTAL	PM Period	NB	SB	EB	WB	TOTAL
00:00	1	5	0	0	6	12:00	14	22	0	0	36
00:15	2	3	0	0	5	12:15	11	17	0	0	28
00:30	2	2	0	0	4	12:30	14	14	0	0	28
00:45	4	9	2	12	6	12:45	12	51	9	62	21
01:00	2	0	0	0	2	13:00	11	14	0	0	25
01:15	3	4	0	0	7	13:15	9	17	0	0	26
01:30	2	1	0	0	3	13:30	13	19	0	0	32
01:45	1	8	0	5	1	13:45	17	50	20	70	37
02:00	0	1	0	0	1	14:00	13	17	0	0	30
02:15	1	0	0	0	1	14:15	13	19	0	0	32
02:30	0	1	0	0	1	14:30	13	28	0	0	41
02:45	0	1	0	2	3	14:45	23	62	13	77	36
03:00	0	0	0	0	0	15:00	15	23	0	0	38
03:15	0	1	0	0	1	15:15	15	29	0	0	44
03:30	0	2	0	0	2	15:30	15	22	0	0	37
03:45	0	0	3	0	3	15:45	14	59	18	92	32
04:00	0	0	0	0	0	16:00	15	14	0	0	29
04:15	1	0	0	0	1	16:15	12	13	0	0	25
04:30	1	1	0	0	2	16:30	16	22	0	0	38
04:45	4	6	1	2	5	16:45	16	59	23	72	39
05:00	0	1	0	0	1	17:00	19	19	0	0	38
05:15	2	1	0	0	3	17:15	18	20	0	0	38
05:30	2	3	0	0	5	17:30	21	29	0	0	50
05:45	2	6	9	14	11	17:45	23	81	30	98	53
06:00	3	3	0	0	6	18:00	20	25	0	0	45
06:15	3	6	0	0	9	18:15	23	21	0	0	44
06:30	8	12	0	0	20	18:30	25	27	0	0	52
06:45	8	22	13	34	21	18:45	21	89	19	92	40
07:00	31	24	0	0	55	19:00	10	25	0	0	35
07:15	16	40	0	0	56	19:15	17	23	0	0	40
07:30	10	24	0	0	34	19:30	13	30	0	0	43
07:45	20	77	37	125	57	19:45	20	60	21	99	41
08:00	10	54	0	0	64	20:00	24	13	0	0	37
08:15	26	36	0	0	62	20:15	22	15	0	0	37
08:30	17	37	0	0	54	20:30	16	21	0	0	37
08:45	16	69	37	164	53	20:45	16	78	16	65	32
09:00	6	25	0	0	31	21:00	13	13	0	0	26
09:15	10	18	0	0	28	21:15	14	18	0	0	32
09:30	4	20	0	0	24	21:30	16	19	0	0	35
09:45	8	28	17	80	25	21:45	10	53	9	59	19
10:00	10	19	0	0	29	22:00	11	12	0	0	23
10:15	6	17	0	0	23	22:15	11	12	0	0	23
10:30	12	26	0	0	38	22:30	7	10	0	0	17
10:45	10	38	12	74	22	22:45	11	40	10	44	21
11:00	9	16	0	0	25	23:00	6	4	0	0	10
11:15	11	8	0	0	19	23:15	7	11	0	0	18
11:30	5	26	0	0	31	23:30	11	6	0	0	17
11:45	3	28	17	67	20	23:45	5	29	5	26	10
<b>TOTALS</b>	292	582			874	<b>TOTALS</b>	711	856			1567
<b>SPLIT %</b>	33.4%	66.6%			35.8%	<b>SPLIT %</b>	45.4%	54.6%			64.2%

DAILY TOTALS					NB	SB	EB	WB	Total
					1,003	1,438	0	0	2,441
AM Peak Hour	07:00	07:45		07:45	PM Peak Hour	17:45	17:30		17:45
AM Pk Volume	77	164		237	PM Pk Volume	91	105		194
Pk Hr Factor	0.621	0.759		0.926	Pk Hr Factor	0.910	0.875		0.915
7 - 9 Volume	146	289	0	0	4 - 6 Volume	140	170	0	0
7 - 9 Peak Hour	07:00	07:45		07:45	4 - 6 Peak Hour	17:00	17:00		17:00
7 - 9 Pk Volume	77	164	0	0	4 - 6 Pk Volume	81	98	0	0
Pk Hr Factor	0.621	0.759	0.000	0.000	Pk Hr Factor	0.880	0.817	0.000	0.000







**SPEED**

NW 104th Ave S/O NW 82nd St

Day: Saturday  
Date: 4/30/2022

City: Doral  
Project #: FL22\_140190\_011

**Summary**

Time	< 15	15 - 19	20 - 24	25 - 29	30 - 34	35 - 39	40 - 44	45 - 49	50 - 54	55 - 59	60 - 64	65 - 69	70 +	Total
00:00 AM	0	0	1	1	6	2	0	0	0	0	0	0	0	10
00:15	0	0	0	4	2	2	0	1	0	0	0	0	0	9
00:30	0	0	0	4	3	1	0	0	0	0	0	0	0	8
00:45	0	0	0	5	9	2	0	0	0	0	0	0	0	16
01:00	0	0	0	3	5	4	1	1	0	0	0	0	0	14
01:15	0	0	0	0	2	0	2	0	0	0	0	0	0	4
01:30	0	0	0	1	3	1	0	0	0	0	0	0	0	5
01:45	0	0	0	3	2	2	0	0	0	0	0	0	0	7
02:00	0	0	0	0	0	2	0	0	0	0	0	0	0	2
02:15	0	0	0	1	0	1	2	0	0	0	0	0	0	4
02:30	0	0	0	0	1	2	0	0	0	0	0	0	0	3
02:45	0	0	0	0	0	1	1	0	0	0	0	0	0	2
03:00	0	0	0	1	1	0	0	1	0	0	0	0	0	3
03:15	0	0	0	1	1	1	0	0	0	0	0	0	0	2
03:30	0	0	1	2	4	0	1	0	0	0	0	0	0	8
03:45	0	0	0	1	0	0	0	0	0	0	0	0	0	1
04:00	0	0	0	1	0	0	0	0	0	0	0	0	0	1
04:15	0	0	0	1	2	0	0	0	0	0	0	0	0	3
04:30	0	0	0	2	0	1	0	0	0	0	0	0	0	3
04:45	0	0	0	2	0	0	1	0	0	0	0	0	0	3
05:00	0	0	0	1	1	0	0	0	0	0	0	0	0	2
05:15	0	0	0	1	1	0	1	0	0	0	0	0	0	3
05:30	0	0	0	1	0	1	0	0	0	0	0	0	0	2
05:45	0	0	0	1	0	1	0	0	0	0	0	0	0	2
06:00	0	0	0	4	2	2	0	0	0	0	0	0	0	8
06:15	0	0	0	1	1	0	0	0	0	0	0	0	0	2
06:30	0	0	1	0	2	0	0	0	0	0	0	0	0	3
06:45	0	0	0	0	4	2	1	0	0	0	0	0	0	7
07:00	2	0	1	4	4	4	2	0	0	0	0	0	0	14
07:15	0	0	0	3	4	1	1	0	0	0	0	0	0	9
07:30	0	0	0	1	3	0	0	0	0	0	0	0	0	4
07:45	0	0	0	4	4	4	1	1	0	0	0	0	0	14
08:00	0	0	2	5	4	3	0	0	0	0	0	0	0	14
08:15	0	0	1	0	3	2	2	1	0	0	0	0	0	9
08:30	0	1	3	2	7	2	1	0	0	0	0	0	0	16
08:45	0	0	0	4	9	6	1	0	0	0	0	0	0	20
09:00	0	1	1	7	6	5	3	0	0	0	0	0	0	23
09:15	0	0	0	2	6	6	0	1	0	0	0	0	0	15
09:30	0	0	7	8	2	4	1	0	0	0	0	0	0	22
09:45	0	0	11	5	14	3	3	0	0	0	0	0	0	26
10:00	0	1	6	8	14	8	2	0	0	0	0	0	0	39
10:15	0	0	4	3	6	4	1	0	0	0	0	0	0	18
10:30	0	0	2	4	14	2	2	0	0	0	0	0	0	24
10:45	0	0	1	5	8	1	0	0	0	0	0	0	0	23
11:00	0	1	0	4	10	10	0	0	0	0	0	0	0	25
11:15	0	0	0	5	7	6	2	1	0	0	0	0	0	21
11:30	0	0	0	3	11	5	2	0	0	0	0	0	0	21
11:45	0	1	0	13	16	6	1	1	0	0	0	0	0	38
12:00 PM	0	0	2	9	16	6	2	0	0	0	0	0	0	35
12:15	0	0	1	3	9	7	5	0	0	0	0	0	0	25
12:30	0	1	3	5	13	15	3	0	1	0	0	0	0	41
12:45	0	0	2	5	7	10	1	1	0	0	0	0	0	27
13:00	0	0	4	5	9	3	2	0	0	0	0	0	0	23
13:15	0	0	0	3	8	9	2	0	0	0	0	0	0	22
13:30	0	0	3	4	17	5	1	1	0	0	0	0	0	31
13:45	0	0	1	4	10	5	2	0	0	0	0	0	0	22
14:00	0	0	7	6	17	12	1	0	1	0	0	0	0	44
14:15	0	1	0	7	8	6	2	1	0	0	0	0	0	25
14:30	0	2	5	8	10	8	4	1	1	0	0	0	0	39
14:45	0	0	0	6	7	10	6	1	0	0	0	0	0	30
15:00	0	0	1	8	12	5	4	2	1	0	0	0	0	33
15:15	0	0	4	7	11	3	4	1	0	0	0	0	0	30
15:30	0	0	5	9	11	7	1	0	0	0	0	0	0	33
15:45	0	0	1	3	6	13	7	0	0	0	0	0	0	30
16:00	0	0	1	8	9	8	1	0	0	0	0	0	0	27
16:15	0	0	2	7	11	9	2	0	0	0	0	0	0	31
16:30	0	1	4	5	13	10	3	0	0	0	0	0	0	36
16:45	0	2	0	6	10	7	1	0	0	0	0	0	0	26
17:00	0	0	2	3	12	6	2	1	0	0	0	0	0	26
17:15	0	0	1	0	12	8	2	1	0	0	0	0	0	34
17:30	0	0	2	5	5	3	2	0	0	0	0	0	0	17
17:45	0	2	5	7	9	8	2	0	0	0	0	0	0	33
18:00	0	0	5	3	6	5	3	0	0	0	0	0	0	22
18:15	0	0	0	6	19	3	5	0	0	0	0	0	0	33
18:30	1	0	3	1	20	7	1	0	1	0	0	0	0	34
18:45	0	1	3	10	9	5	1	0	0	0	0	0	0	29
19:00	0	0	1	5	13	8	3	0	0	0	0	0	0	30
19:15	1	0	10	5	10	5	1	0	0	0	0	0	0	32
19:30	0	0	4	2	13	10	1	0	0	0	0	0	0	30
19:45	0	0	5	5	9	6	1	0	0	0	0	0	0	26
20:00	0	0	3	6	14	7	1	0	0	0	0	0	0	33
20:15	0	0	0	3	8	4	0	0	0	0	0	0	0	24
20:30	0	0	2	7	6	4	2	0	1	0	0	0	0	22
20:45	0	0	6	9	9	8	0	0	0	0	0	0	0	32
21:00	0	0	6	7	9	5	3	0	0	0	0	0	0	30
21:15	0	0	0	8	10	8	2	0	0	0	0	0	0	28
21:30	1	1	2	10	7	7	1	0	0	0	0	0	0	24
21:45	0	1	1	3	8	5	0	0	0	0	0	0	0	18
22:00	1	0	1	12	7	1	3	0	0	0	0	0	0	25
22:15	0	0	4	6	9	5	1	0	0	0	0	0	0	25
22:30	0	0	0	3	8	6	0	1	0	0	0	0	0	18
22:45	0	0	4	6	5	4	0	0	0	0	0	0	0	19
23:00	0	0	2	5	3	5	0	0	1	0	0	0	0	16
23:15	0	0	4	4	8	4	0	0	0	0	0	0	0	20
23:30	0	1	1	4	5	2	0	1	0	0	0	0	0	14
23:45	0	0	0	0	2	1	2	0	0	0	0	0	0	5
<b>Totals</b>	<b>6</b>	<b>21</b>	<b>160</b>	<b>402</b>	<b>678</b>	<b>426</b>	<b>120</b>	<b>20</b>	<b>8</b>					<b>1841</b>
% of Total	0%	1%	9%	22%	37%	23%	7%	1%	0%					100%

Directional Peak Periods	AM 7-9	NOON 12-2	PM 4-6	Off Peak Volumes
All Classes	Volume	%	Volume	%
AM Peak Hour	1148	63%	1148	63%
PM Peak Hour	1148	63%	1148	63%
Volume	1841	100%	1841	100%

Street Name	Direction	15th	50th	Average	85th	95th	ADT
NW 104th Ave	Summary	26	32	32	38	42	1841

# SPEED

NW 104th Ave S/O NW 82nd St

Day: Saturday  
Date: 4/30/2022

City: Doral  
Project #: FL22\_140190\_011n

## North Bound

Time	< 15	15 - 19	20 - 24	25 - 29	30 - 34	35 - 39	40 - 44	45 - 49	50 - 54	55 - 59	60 - 64	65 - 69	70 +	Total
00:00 AM	0	0	1	5	12	3	0	1	0	0	0	0	0	22
01:00	0	0	0	2	6	7	2	1	0	0	0	0	0	18
02:00	0	0	0	0	1	2	2	0	0	0	0	0	0	5
03:00	0	0	0	2	3	0	1	0	0	0	0	0	0	6
04:00	0	0	0	2	0	0	0	1	0	0	0	0	0	3
05:00	0	0	0	3	1	1	1	0	0	0	0	0	0	6
06:00	0	0	0	1	6	3	1	0	0	0	0	0	0	11
07:00	0	0	0	1	8	3	2	0	0	0	0	0	0	14
08:00	0	0	2	1	6	3	2	0	0	0	0	0	0	14
09:00	0	0	1	6	13	7	3	0	0	0	0	0	0	30
10:00	0	0	2	4	13	7	2	0	0	0	0	0	0	28
11:00	0	0	0	14	15	11	2	0	0	0	0	0	0	42
12:00 PM	0	0	2	8	15	18	7	1	2	0	0	0	0	53
13:00	0	0	1	4	16	9	4	1	0	0	0	0	0	35
14:00	0	1	2	8	12	19	10	2	2	0	0	0	0	56
15:00	0	0	2	8	18	12	8	2	1	0	0	0	0	51
16:00	0	0	1	6	20	25	6	0	0	0	0	0	0	58
17:00	0	0	3	7	14	14	8	1	0	0	0	0	0	47
18:00	0	0	4	5	25	13	5	0	1	0	0	0	0	53
19:00	0	0	2	5	21	15	5	0	0	0	0	0	0	48
20:00	0	0	1	15	24	14	3	0	0	0	0	0	0	57
21:00	0	0	2	13	18	17	3	0	0	0	0	0	0	53
22:00	0	0	3	10	20	12	4	1	0	0	0	0	0	50
23:00	0	0	1	6	13	10	0	0	1	0	0	0	0	31
<b>Totals</b>		<b>1</b>	<b>30</b>	<b>136</b>	<b>300</b>	<b>225</b>	<b>81</b>	<b>11</b>	<b>7</b>					<b>791</b>
<b>% of Totals</b>		0%	4%	17%	38%	28%	10%	1%	1%					100%

AM Volumes	0	0	6	41	84	47	18	3	0	0	0	0	0	199			
% AM			1%	5%	11%	6%	2%	0%						25%			
AM Peak Hour			08:00	11:00	11:00	11:00	09:00							11:00			
Volume			2	14	15	11	3	1						42			
PM Volumes	0	1	24	95	216	178	63	8	7	0	0	0	0	592			
% PM		0%	3%	12%	27%	23%	8%	1%	1%					75%			
PM Peak Hour		14:00	18:00	20:00	18:00	16:00	14:00	14:00	12:00					16:00			
Volume		1	4	15	25	25	10	2	2					58			
<b>Directional Peak Periods</b>			<b>AM 7-9</b>				<b>NOON 12-2</b>				<b>PM 4-6</b>			<b>Off Peak Volumes</b>			
<b>All Speeds</b>			Volume	↔		%	Volume	↔		%	Volume	↔		%	Volume	↔	
			28			4%	88			11%	105			13%	570		

Street Name	Direction	Percentiles					
		15th	50th	Average	85th	95th	ADT
NW 104th Ave	North Bound	28	34	34	40	44	791
NW 104th Ave	South Bound	25	31	31	37	40	1050

# SPEED

NW 104th Ave S/O NW 82nd St

Day: Saturday  
Date: 4/30/2022

City: Doral  
Project #: FL22\_140190\_011s

## South Bound

Time	< 15	15 - 19	20 - 24	25 - 29	30 - 34	35 - 39	40 - 44	45 - 49	50 - 54	55 - 59	60 - 64	65 - 69	70 +	Total
00:00 AM	0	0	0	9	8	4	0	0	0	0	0	0	0	21
01:00	0	0	0	4	4	2	2	0	0	0	0	0	0	12
02:00	0	0	0	1	0	4	1	0	0	0	0	0	0	6
03:00	0	0	1	2	3	1	0	1	0	0	0	0	0	8
04:00	0	0	0	4	2	1	0	0	0	0	0	0	0	7
05:00	0	0	0	1	1	1	0	0	0	0	0	0	0	3
06:00	0	0	1	3	3	2	0	0	0	0	0	0	0	9
07:00	2	0	1	7	5	9	2	1	0	0	0	0	0	27
08:00	0	1	4	10	17	10	2	1	0	0	0	0	0	45
09:00	0	1	8	16	15	11	4	1	0	0	0	0	0	56
10:00	0	1	11	16	29	15	4	0	0	0	0	0	0	76
11:00	0	2	0	11	29	16	3	2	0	0	0	0	0	63
12:00 PM	0	1	6	14	30	20	4	0	0	0	0	0	0	75
13:00	0	0	7	12	28	13	3	0	0	0	0	0	0	63
14:00	0	2	10	19	30	17	3	1	0	0	0	0	0	82
15:00	0	1	11	22	29	10	1	1	0	0	0	0	0	75
16:00	0	3	6	20	23	9	1	0	0	0	0	0	0	62
17:00	0	3	8	17	24	11	0	0	0	0	0	0	0	63
18:00	1	1	7	15	29	7	5	0	0	0	0	0	0	65
19:00	1	0	18	12	24	14	1	0	0	0	0	0	0	70
20:00	0	0	13	18	13	9	0	0	1	0	0	0	0	54
21:00	1	3	6	7	19	8	3	0	0	0	0	0	0	47
22:00	1	0	6	17	9	4	0	0	0	0	0	0	0	37
23:00	0	1	6	9	4	3	0	1	0	0	0	0	0	24
<b>Totals</b>	<b>6</b>	<b>20</b>	<b>130</b>	<b>266</b>	<b>378</b>	<b>201</b>	<b>39</b>	<b>9</b>	<b>1</b>					<b>1050</b>
<b>% of Totals</b>	<b>1%</b>	<b>2%</b>	<b>12%</b>	<b>25%</b>	<b>36%</b>	<b>19%</b>	<b>4%</b>	<b>1%</b>	<b>0%</b>					<b>100%</b>

<b>AM Volumes</b>	2	5	26	84	116	76	18	6	0	0	0	0	0	333
<b>% AM</b>	0%	0%	2%	8%	11%	7%	2%	1%						32%
<b>AM Peak Hour</b>	07:00	11:00	10:00	09:00	10:00	11:00	09:00	11:00						10:00
<b>Volume</b>	2	2	11	16	29	16	4	2						76
<b>PM Volumes</b>	4	15	104	182	262	125	21	3	1	0	0	0	0	717
<b>% PM</b>	0%	1%	10%	17%	25%	12%	2%	0%	0%					68%
<b>PM Peak Hour</b>	18:00	16:00	19:00	15:00	12:00	12:00	18:00	14:00	20:00					14:00
<b>Volume</b>	1	3	18	22	30	20	5	1	1					82

Directional Peak Periods All Speeds	AM 7-9		NOON 12-2		PM 4-6		Off Peak Volumes	
	Volume	%	Volume	%	Volume	%	Volume	%
	72	↔ 7%	138	↔ 13%	125	↔ 12%	715	↔ 68%

Street Name	Direction	Percentiles					
		15th	50th	Average	85th	95th	ADT
NW 104th Ave	North Bound	28	34	34	40	44	791
NW 104th Ave	South Bound	25	31	31	37	40	1050

**SPEED**

NW 104th Ave S/O NW 82nd St

Day: Saturday  
Date: 4/30/2022City: Doral  
Project #: FL22\_140190\_011**Summary**

Time	< 15	15 - 19	20 - 24	25 - 29	30 - 34	35 - 39	40 - 44	45 - 49	50 - 54	55 - 59	60 - 64	65 - 69	70 +	Total
00:00 AM	0	0	1	14	20	7	0	1	0	0	0	0	0	43
01:00	0	0	0	6	10	9	4	1	0	0	0	0	0	30
02:00	0	0	0	1	1	6	3	0	0	0	0	0	0	11
03:00	0	0	1	4	6	1	1	1	0	0	0	0	0	14
04:00	0	0	0	6	2	1	0	1	0	0	0	0	0	10
05:00	0	0	0	4	2	2	1	0	0	0	0	0	0	9
06:00	0	0	1	4	9	5	1	0	0	0	0	0	0	20
07:00	2	0	1	8	13	12	4	1	0	0	0	0	0	41
08:00	0	1	6	11	23	13	4	1	0	0	0	0	0	59
09:00	0	1	9	22	28	18	7	1	0	0	0	0	0	86
10:00	0	1	13	20	42	22	6	0	0	0	0	0	0	104
11:00	0	2	0	25	44	27	5	2	0	0	0	0	0	105
12:00 PM	0	1	8	22	45	38	11	1	2	0	0	0	0	128
13:00	0	0	8	16	44	22	7	1	0	0	0	0	0	98
14:00	0	3	12	27	42	36	13	3	2	0	0	0	0	138
15:00	0	1	13	30	47	22	9	3	1	0	0	0	0	126
16:00	0	3	7	26	43	34	7	0	0	0	0	0	0	120
17:00	0	3	11	24	38	25	8	1	0	0	0	0	0	110
18:00	1	1	11	20	54	20	10	0	1	0	0	0	0	118
19:00	1	0	20	17	45	29	6	0	0	0	0	0	0	118
20:00	0	0	14	33	37	23	3	0	1	0	0	0	0	111
21:00	1	3	8	20	37	25	6	0	0	0	0	0	0	100
22:00	1	0	9	27	29	16	4	1	0	0	0	0	0	87
23:00	0	1	7	15	17	13	0	1	1	0	0	0	0	55
<b>Totals</b>	<b>6</b>	<b>21</b>	<b>160</b>	<b>402</b>	<b>678</b>	<b>426</b>	<b>120</b>	<b>20</b>	<b>8</b>					<b>1841</b>
<b>% of Totals</b>	<b>0%</b>	<b>1%</b>	<b>9%</b>	<b>22%</b>	<b>37%</b>	<b>23%</b>	<b>7%</b>	<b>1%</b>	<b>0%</b>					<b>100%</b>

<b>AM Volumes</b>	2	5	32	125	200	123	36	9	0	0	0	0	0	532
<b>% AM</b>	0%	0%	2%	7%	11%	7%	2%	0%						29%
<b>AM Peak Hour</b>	07:00	11:00	10:00	11:00	11:00	11:00	09:00	11:00						11:00
<b>Volume</b>	2	2	13	25	44	27	7	2						105
<b>PM Volumes</b>	4	16	128	277	478	303	84	11	8	0	0	0	0	1309
<b>% PM</b>	0%	1%	7%	15%	26%	16%	5%	1%	0%					71%
<b>PM Peak Hour</b>	18:00	14:00	19:00	20:00	18:00	12:00	14:00	14:00	12:00					14:00
<b>Volume</b>	1	3	20	33	54	38	13	3	2					138
<b>Directional Peak Periods</b>			<b>AM 7-9</b>				<b>NOON 12-2</b>				<b>PM 4-6</b>		<b>Off Peak Volumes</b>	
<b>All Speeds</b>			Volume		%		Volume		%		Volume		%	
			100		↔ 5%		226		↔ 12%		230		↔ 12%	
											1285		↔ 70%	

Street Name	Direction	Percentiles					
		15th	50th	Average	85th	95th	ADT
NW 104th Ave	Summary	26	32	32	38	42	1841

**VOLUME**

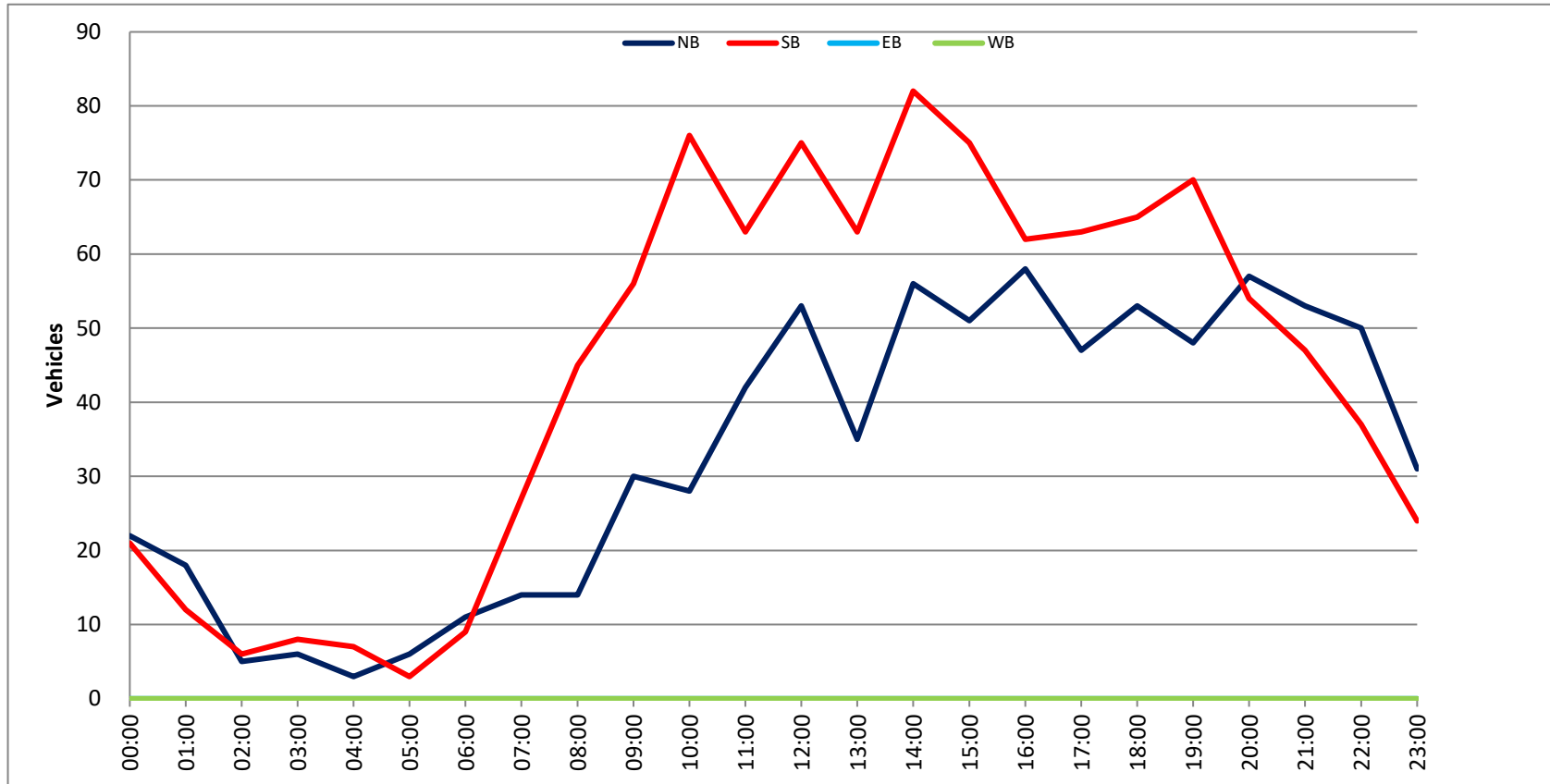
NW 104th Ave S/O NW 82nd St

Day: Saturday  
 Date: 4/30/2022

City: Doral  
 Project #: FL22\_140190\_011

DAILY TOTALS					NB	SB	EB	WB	Total		
					791	1,050	0	0	1,841		
AM Period	NB	SB	EB	WB	TOTAL	PM Period	NB	SB	EB	WB	TOTAL
00:00	5	5	0	0	10	12:00	11	24	0	0	35
00:15	4	5	0	0	9	12:15	8	17	0	0	25
00:30	5	3	0	0	8	12:30	22	19	0	0	41
00:45	8	22	8	21	16	12:45	12	53	15	75	27
					43						128
01:00	7	7	0	0	14	13:00	8	15	0	0	23
01:15	2	2	0	0	4	13:15	8	14	0	0	22
01:30	5	0	0	0	5	13:30	13	18	0	0	31
01:45	4	18	3	12	7	13:45	6	35	16	63	22
					30						98
02:00	0	2	0	0	2	14:00	18	26	0	0	44
02:15	1	3	0	0	4	14:15	8	17	0	0	25
02:30	3	0	0	0	3	14:30	13	26	0	0	39
02:45	1	5	1	6	2	14:45	17	56	13	82	30
					11						138
03:00	1	2	0	0	3	15:00	13	20	0	0	33
03:15	1	1	0	0	2	15:15	13	17	0	0	30
03:30	4	4	0	0	8	15:30	13	20	0	0	33
03:45	0	6	1	8	1	15:45	12	51	18	75	30
					14						126
04:00	0	1	0	0	1	16:00	13	14	0	0	27
04:15	1	2	0	0	3	16:15	15	16	0	0	31
04:30	0	3	0	0	3	16:30	19	17	0	0	36
04:45	2	3	1	7	3	16:45	11	58	15	62	26
					10						120
05:00	1	1	0	0	2	17:00	10	16	0	0	26
05:15	3	0	0	0	3	17:15	19	15	0	0	34
05:30	1	1	0	0	2	17:30	7	10	0	0	17
05:45	1	6	1	3	2	17:45	11	47	22	63	33
					9						110
06:00	5	3	0	0	8	18:00	12	10	0	0	22
06:15	1	1	0	0	2	18:15	12	21	0	0	33
06:30	1	2	0	0	3	18:30	15	19	0	0	34
06:45	4	11	3	9	7	18:45	14	53	15	65	29
					20						118
07:00	6	8	0	0	14	19:00	15	15	0	0	30
07:15	3	6	0	0	9	19:15	13	19	0	0	32
07:30	1	3	0	0	4	19:30	12	18	0	0	30
07:45	4	14	10	27	4	19:45	8	48	18	70	26
					41						118
08:00	3	11	0	0	14	20:00	19	14	0	0	33
08:15	1	8	0	0	9	20:15	9	15	0	0	24
08:30	5	11	0	0	16	20:30	11	11	0	0	22
08:45	5	14	15	45	20	20:45	18	57	14	54	32
					59						111
09:00	10	13	0	0	23	21:00	18	12	0	0	30
09:15	5	10	0	0	15	21:15	16	12	0	0	28
09:30	7	15	0	0	22	21:30	9	15	0	0	24
09:45	8	30	18	56	26	21:45	10	53	8	47	18
					86						100
10:00	10	29	0	0	39	22:00	14	11	0	0	25
10:15	7	11	0	0	18	22:15	14	11	0	0	25
10:30	8	16	0	0	24	22:30	15	3	0	0	18
10:45	3	28	20	76	23	22:45	7	50	12	37	19
					104						87
11:00	8	17	0	0	25	23:00	10	6	0	0	16
11:15	12	9	0	0	21	23:15	12	8	0	0	20
11:30	8	13	0	0	21	23:30	6	8	0	0	14
11:45	14	42	24	63	38	23:45	3	31	2	24	5
					105						55
<b>TOTALS</b>	<b>199</b>	<b>333</b>			<b>532</b>	<b>TOTALS</b>	<b>592</b>	<b>717</b>			<b>1309</b>
<b>SPLIT %</b>	<b>37.4%</b>	<b>62.6%</b>			<b>28.9%</b>	<b>SPLIT %</b>	<b>45.2%</b>	<b>54.8%</b>			<b>71.1%</b>

DAILY TOTALS					NB	SB	EB	WB	Total
					791	1,050	0	0	1,841
AM Peak Hour	11:45	11:45			11:45	PM Peak Hour	20:30	13:45	14:00
AM Pk Volume	55	84			139	PM Pk Volume	63	85	138
Pk Hr Factor	0.625	0.875			0.848	Pk Hr Factor	0.875	0.817	0.784
7 - 9 Volume	28	72	0	0	100	4 - 6 Volume	105	125	230
7 - 9 Peak Hour	07:00	08:00			08:00	4 - 6 Peak Hour	16:30	16:15	16:30
7 - 9 Pk Volume	14	45	0	0	59	4 - 6 Pk Volume	59	64	122
Pk Hr Factor	0.583	0.750	0.000	0.000	0.738	Pk Hr Factor	0.776	0.941	0.847



Day: Sunday  
Date: 5/1/2022

City: Doral  
Project #: FL22\_140190\_011n

North Bound														
Time	< 15	15 - 19	20 - 24	25 - 29	30 - 34	35 - 39	40 - 44	45 - 49	50 - 54	55 - 59	60 - 64	65 - 69	70 +	Total
00:00 AM	0	0	0	1	1	1	0	0	0	0	0	0	0	3
00:15	0	0	0	3	4	3	0	0	0	0	0	0	0	10
00:30	0	0	0	2	2	2	1	1	0	0	0	0	0	8
00:45	0	0	0	0	1	4	0	0	0	0	0	0	0	5
01:00	0	0	0	0	3	2	0	0	0	0	0	0	0	5
01:15	0	0	0	1	3	1	0	0	1	0	0	0	0	6
01:30	0	0	0	0	1	0	0	0	0	0	0	0	0	1
01:45	0	0	0	0	1	0	0	0	0	0	0	0	0	1
02:00	0	0	0	0	1	0	1	0	0	0	0	0	0	2
02:15	0	0	0	0	0	0	0	0	0	0	0	0	0	0
02:30	0	0	0	0	1	0	0	0	0	0	0	0	0	1
02:45	0	0	0	0	0	1	0	0	0	0	0	0	0	1
03:00	0	0	0	0	0	1	0	0	0	0	0	0	0	1
03:15	0	0	0	0	1	1	0	1	0	0	0	0	0	3
03:30	0	0	0	0	0	1	0	0	0	0	0	0	0	1
03:45	0	0	0	0	0	2	0	0	0	0	0	0	0	2
04:00	0	0	0	0	2	0	0	0	0	0	0	0	0	2
04:15	0	0	0	0	0	0	0	0	0	0	0	0	0	0
04:30	0	0	0	0	0	1	0	0	0	0	0	0	0	1
04:45	0	0	0	0	1	0	0	0	0	0	0	0	0	1
05:00	0	0	0	0	1	0	0	0	0	0	0	0	0	1
05:15	0	0	0	0	0	0	0	0	0	0	0	0	0	0
05:30	0	0	0	0	0	1	1	0	0	0	0	0	0	2
05:45	0	0	0	0	0	0	0	0	0	0	0	0	0	0
06:00	0	0	0	0	0	0	0	0	0	0	0	0	0	0
06:15	0	0	0	0	0	1	1	0	0	0	0	0	0	2
06:30	0	0	0	0	1	0	0	0	0	0	0	0	0	1
06:45	0	0	0	0	0	1	0	0	0	0	0	0	0	1
07:00	0	0	0	0	2	0	0	0	0	0	0	0	0	2
07:15	0	0	0	0	0	0	1	0	0	0	0	0	0	1
07:30	0	0	0	0	1	0	1	0	0	0	0	0	0	2
07:45	0	0	0	1	0	1	0	0	0	0	0	0	0	2
08:00	0	0	0	0	2	2	1	0	0	0	0	0	0	5
08:15	0	0	0	0	2	0	0	0	0	0	0	0	0	2
08:30	0	0	0	0	2	0	0	0	0	0	0	0	0	2
08:45	0	0	0	0	2	1	0	0	0	0	0	0	0	3
09:00	0	0	0	1	1	0	1	0	0	0	0	0	0	3
09:15	0	0	0	0	3	0	1	0	0	0	0	0	0	4
09:30	0	0	0	0	1	2	1	0	0	0	0	0	0	4
09:45	0	0	1	2	2	0	0	0	0	0	0	0	0	5
10:00	0	0	0	0	2	1	0	0	0	0	0	0	0	3
10:15	0	0	0	0	4	2	0	0	0	0	0	0	0	6
10:30	0	0	0	0	3	1	0	0	0	0	0	0	0	4
10:45	0	0	2	1	3	2	0	1	0	0	0	0	0	9
11:00	0	0	1	0	2	3	0	1	0	0	0	0	0	7
11:15	0	0	1	3	1	1	0	0	0	0	0	0	0	6
11:30	0	0	0	1	3	4	2	0	0	0	0	0	0	10
11:45	0	0	0	4	1	1	2	1	0	0	0	0	0	9
12:00 PM	0	0	1	2	4	3	0	0	0	0	0	0	0	10
12:15	0	0	1	2	5	5	2	0	0	0	0	0	0	15
12:30	0	0	0	2	6	2	1	0	0	0	0	0	0	11
12:45	0	0	1	7	4	1	0	0	0	0	0	0	0	14
13:00	0	0	1	1	3	4	0	1	0	0	0	0	0	10
13:15	0	0	0	1	2	3	1	0	0	0	0	0	0	7
13:30	0	0	1	3	4	4	0	0	0	0	0	0	0	12
13:45	0	0	1	4	2	3	0	0	0	0	0	0	0	10
14:00	0	0	1	3	7	6	1	0	0	0	0	0	0	18
14:15	0	0	0	4	3	8	1	1	0	0	0	0	0	17
14:30	0	0	1	2	5	3	3	0	0	0	0	0	0	14
14:45	0	0	1	3	6	5	0	1	0	0	0	0	0	16
15:00	0	0	0	2	5	2	0	0	0	0	0	0	0	9
15:15	0	0	2	4	3	4	1	0	0	0	0	0	0	14
15:30	0	0	0	3	6	7	0	1	0	0	0	0	0	17
15:45	0	0	1	1	2	4	2	0	0	0	0	0	0	10
16:00	0	0	0	2	2	3	2	0	0	0	0	0	0	9
16:15	0	0	0	2	3	4	1	0	1	0	0	0	0	13
16:30	0	0	0	1	3	3	0	0	0	0	0	0	0	7
16:45	0	0	0	3	4	6	0	0	0	0	0	0	0	13
17:00	0	0	0	1	6	3	1	0	0	0	0	0	0	11
17:15	0	0	0	0	6	4	2	1	0	0	0	0	0	13
17:30	0	0	0	3	4	4	3	0	0	0	0	0	0	14
17:45	0	0	0	2	2	8	0	0	0	0	0	0	0	12
18:00	0	0	0	2	5	3	1	1	0	0	0	0	0	12
18:15	0	0	0	4	5	5	1	0	0	0	0	0	0	15
18:30	0	0	0	4	1	4	1	0	0	0	0	0	0	10
18:45	0	0	1	4	8	3	0	0	0	0	0	0	0	16
19:00	0	1	2	3	4	5	0	0	0	0	0	0	0	15
19:15	0	0	0	7	5	5	0	0	0	0	0	0	0	17
19:30	0	0	1	5	2	1	0	0	0	0	0	0	0	9
19:45	0	0	0	1	2	1	1	0	0	0	0	0	0	6
20:00	0	0	0	2	6	3	0	0	0	0	0	0	0	11
20:15	0	0	1	1	6	1	0	0	0	0	0	0	0	9
20:30	0	0	0	2	2	0	0	0	0	0	0	0	0	6
20:45	0	0	0	0	6	3	0	0	0	0	0	0	0	9
21:00	0	0	0	0	3	4	0	0	0	0	0	0	0	7
21:15	0	0	0	0	4	6	4	1	1	0	0	0	0	16
21:30	0	0	0	1	7	3	2	0	0	0	0	0	0	13
21:45	0	0	1	3	4	2	1	0	0	0	0	0	0	11
22:00	0	0	2	3	4	1	0	0	0	0	0	0	0	10
22:15	0	0	0	1	1	3	0	0	0	0	0	0	0	5
22:30	0	0	0	0	3	3	1	2	0	0	0	0	0	9
22:45	0	0	0	0	3	3	1	0	0	0	0	0	0	7
23:00	0	0	0	0	2	3	1	0	0	1	0	0	0	7
23:15	0	0	0	0	5	4	0	0	0	0	0	0	0	9
23:30	0	0	0	0	2	0	1	0	0	0	0	0	0	3
23:45	0	0	0	0	2	3	0	0	0	0	0	0	0	5

Totals		1	26	117	260	213	52	13	3					633
% of Totals		0%	4%	17%	38%	33%	8%	2%	0%					100%
AM Volumes		0	4	18	64	44	14	5	1	0	0	0	0	150
% AM			1%	3%	9%	6%	2%	1%	0%					22%
AM Peak Hour			1039	1144	1144	1130	1035	0030						1144
Volume			3	9	11	11	9	2	1					25
PM Volumes		0	1	20	99	190	169	38	8	2	0	0	0	533
% PM			0%	1%	14%	29%	26%	6%	1%	0%				78%
PM Peak Hour			1815	1430	1830	1845	1400	1200	1400	1530				1400
Volume			1	4	18	22	22	7	2	1				65
Directional Peak Periods		AM 7-9			NOON 12-2			PM 4-6			Off Peak Volumes			
All Classes	Volume	↔	%	Volume	↔	%	Volume	↔	%	Volume	↔	%		
	19		3%	89		13%	92		13%	483		71%		

Street Name	Direction	Percentiles					ADT
		15th	50th	Average	85th	95th	
NW 104th Ave	North Bound	28	34	34	39	43	683
NW 104th Ave	South Bound	25	31	31	37	40	825

South Bound

Time	< 15	15 - 19	20 - 24	25 - 29	30 - 34	35 - 39	40 - 44	45 - 49	50 - 54	55 - 59	60 - 64	65 - 69	70 +	Total
00:00 AM	0	0	0	1	1	3	0	0	0	0	0	0	0	5
00:15	0	0	2	0	3	3	0	0	0	0	0	0	0	8
00:30	0	1	0	1	0	1	0	0	0	0	0	0	0	3
00:45	0	0	0	5	1	1	0	0	0	0	0	0	0	7
01:00	0	0	0	2	2	0	0	0	0	0	0	0	0	4
01:15	0	0	3	2	3	1	0	0	0	0	0	0	0	9
01:30	0	0	0	1	0	0	0	0	0	0	0	0	0	1
01:45	0	0	0	1	0	0	0	0	0	0	0	0	0	1
02:00	0	0	0	0	3	0	0	0	0	0	0	0	0	3
02:15	0	0	1	0	1	0	0	0	0	0	0	0	0	2
02:30	0	0	0	1	2	1	0	0	0	0	0	0	0	4
02:45	0	0	0	0	1	0	0	0	0	0	0	0	0	1
03:00	0	0	0	0	0	0	0	0	0	0	0	0	0	0
03:15	0	0	0	0	2	0	0	0	0	0	0	0	0	2
03:30	0	0	0	1	1	0	0	0	0	0	0	0	0	2
03:45	0	0	0	0	1	0	0	0	0	0	0	0	0	1
04:00	0	0	0	0	3	0	0	0	0	0	0	0	0	3
04:15	0	1	0	2	2	1	1	0	0	0	0	0	0	7
04:30	0	0	0	1	0	0	0	0	0	0	0	0	0	1
04:45	0	0	0	1	0	0	0	0	0	0	0	0	0	1
05:00	0	0	0	0	0	0	1	0	0	0	0	0	0	1
05:15	0	0	0	1	0	0	0	0	0	0	0	0	0	1
05:30	0	0	0	0	1	0	0	0	0	0	0	0	0	1
05:45	0	0	0	1	1	1	0	0	0	0	0	0	0	3
06:00	0	0	0	0	1	1	0	0	0	0	0	0	0	2
06:15	0	0	0	0	0	0	0	0	0	0	0	0	0	0
06:30	0	0	0	0	0	0	0	0	0	0	0	0	0	0
06:45	0	1	0	0	2	0	0	0	0	0	0	0	0	3
07:00	0	0	0	1	0	0	0	0	0	0	0	0	0	1
07:15	0	0	0	0	1	0	2	0	0	0	0	0	0	3
07:30	0	0	0	0	0	1	0	0	0	0	0	0	0	1
07:45	0	0	0	1	0	2	0	0	0	0	0	0	0	3
08:00	0	0	0	0	1	0	0	0	0	0	0	0	0	1
08:15	0	0	1	2	0	0	0	0	0	0	0	0	0	3
08:30	0	0	3	0	1	1	0	0	0	0	0	0	0	5
08:45	0	0	0	0	1	2	0	0	0	0	0	0	0	3
09:00	0	0	0	4	0	0	0	0	0	0	0	0	0	4
09:15	0	0	1	1	2	3	1	0	0	0	0	0	0	8
09:30	0	0	1	5	5	3	1	0	0	0	0	0	0	12
09:45	0	1	2	2	6	2	1	0	0	0	0	0	0	14
10:00	1	0	2	1	2	3	0	0	0	0	0	0	0	9
10:15	0	0	0	1	3	0	1	1	0	0	0	0	0	6
10:30	0	0	2	3	3	3	2	0	0	0	0	0	0	12
10:45	0	0	2	2	4	5	1	0	0	0	0	0	0	14
11:00	0	0	1	2	7	2	2	0	0	0	0	0	0	14
11:15	0	1	1	9	5	0	0	0	0	0	0	0	0	17
11:30	0	0	0	1	4	1	2	1	0	0	0	0	0	9
11:45	0	0	0	2	12	6	0	0	0	0	0	0	0	20
12:00 PM	0	0	2	4	6	6	0	0	0	0	0	0	0	18
12:15	0	0	1	3	6	2	1	0	0	0	0	0	0	13
12:30	0	0	1	4	5	3	2	0	0	0	0	0	0	15
12:45	0	2	2	6	8	2	0	0	0	0	0	0	0	20
13:00	0	0	2	3	4	2	1	0	0	0	0	0	0	12
13:15	0	0	1	7	6	4	1	0	0	0	0	0	0	19
13:30	0	0	0	3	2	5	0	0	0	0	0	0	0	10
13:45	0	0	0	4	6	2	2	0	0	0	0	0	0	14
14:00	0	0	1	2	6	0	0	0	0	0	0	0	0	9
14:15	0	0	1	0	3	2	0	0	0	0	0	0	0	6
14:30	0	0	4	5	1	2	0	0	0	0	0	0	0	12
14:45	0	0	2	3	3	2	0	0	0	0	0	0	0	10
15:00	0	1	1	2	4	6	1	0	0	0	0	0	0	15
15:15	0	1	0	4	10	3	2	0	0	0	0	0	0	20
15:30	0	0	2	5	7	2	0	0	0	0	0	0	0	16
15:45	0	0	5	5	2	1	1	0	0	0	0	0	0	14
16:00	0	0	1	5	6	3	0	0	0	0	0	0	0	15
16:15	0	2	2	6	6	3	1	0	0	0	0	0	0	20
16:30	0	1	6	8	4	4	0	0	0	0	0	0	0	23
16:45	0	0	0	6	3	2	0	0	0	0	0	0	0	11
17:00	0	0	1	4	5	1	2	0	0	0	0	0	0	13
17:15	0	0	1	6	3	0	0	0	0	0	0	0	0	10
17:30	0	1	0	3	4	1	0	0	0	0	0	0	0	9
17:45	0	0	2	6	4	3	0	0	0	0	0	0	0	15
18:00	0	0	2	7	7	1	1	0	0	0	0	0	0	18
18:15	0	1	0	3	1	1	0	0	0	0	0	0	0	6
18:30	0	0	0	1	1	2	3	0	0	0	0	0	0	7
18:45	0	0	2	6	3	0	0	0	0	0	0	0	0	11
19:00	0	0	1	2	3	0	0	0	0	0	0	0	0	6
19:15	0	0	0	2	2	0	1	0	0	0	0	0	0	5
19:30	0	0	1	6	5	0	1	0	0	0	0	0	0	13
19:45	0	0	3	9	11	2	2	0	0	0	0	0	0	27
20:00	0	0	1	6	9	2	1	0	0	0	0	0	0	19
20:15	0	0	0	12	4	1	1	0	0	0	0	0	0	17
20:30	0	0	0	1	7	10	0	0	1	0	0	0	0	19
20:45	0	0	1	5	4	0	0	0	0	0	0	0	0	10
21:00	0	0	1	2	8	2	1	0	0	0	0	0	0	14
21:15	0	0	3	4	4	0	0	0	0	0	0	0	0	11
21:30	0	0	0	2	10	1	0	0	0	0	0	0	0	13
21:45	0	0	0	3	3	2	0	0	0	0	0	0	0	8
22:00	0	0	2	3	2	1	0	0	0	0	0	0	0	8
22:15	0	2	3	5	2	2	0	0	0	0	0	0	0	14
22:30	0	0	1	1	2	2	0	0	0	0	0	0	0	6
22:45	0	1	1	1	3	0	0	0	0	0	0	0	0	6
23:00	0	0	2	1	3	0	0	0	0	0	0	0	0	6
23:15	0	0	0	0	0	0	0	0	0	0	0	0	0	0
23:30	0	0	0	1	2	0	0	0	0	0	0	0	0	3
23:45	0	0	0	0	1	1	1	0	0	0	0	0	0	4
<b>Totals</b>	<b>1</b>	<b>17</b>	<b>85</b>	<b>243</b>	<b>306</b>	<b>111</b>	<b>38</b>	<b>3</b>						<b>825</b>
% of Totals	0%	2%	10%	29%	37%	13%	5%	0%						100%

AM Volumes	1	5	22	49	92	50	14	2	0	0	0	0	0	233	
% AM	0%	1%	3%	6%	11%	6%	2%	0%	0%	0%	0%	0%	0%	28%	
AM Peak Hour Volume	1	1	6	13	27	18	6	1	0	0	0	0	0	1245	
PM Volumes	0	12	63	194	214	81	25	1	0	0	0	0	0	590	
% PM	0%	1%	8%	24%	26%	10%	3%	0%	0%	0%	0%	0%	0%	72%	
PM Peak Hour Volume	0	12	63	194	214	81	25	1	0	0	0	0	0	1943	
Directional Peak Periods	AM 7-9				NOON 12-2				PM 4-6				Off Peak Volumes		
All Classes	Volume 20				Volume 121				Volume 116				Volume 568		
	% 2%				% 15%				% 14%				% 69%		

Street Name	Direction	Percentiles					
		15th	50th	Average	85th	95th	ADT
NW 104th Ave	North Bound	28	34	34	39	43	683
NW 104th Ave	South Bound	25	31	31	37	40	825

Summary

Table with columns: Time, < 15, 15 - 19, 20 - 24, 25 - 29, 30 - 34, 35 - 39, 40 - 44, 45 - 49, 50 - 54, 55 - 59, 60 - 64, 65 - 69, 70+, Total. Rows list times from 00:00 AM to 23:45.

Summary of peak periods. Columns include AM Volumes, AM Peak Hour Volume, PM Volumes, PM Peak Hour Volume, Directional Peak Periods (AM 7-9, NOON 12-2, PM 4-6, Off Peak Volumes), and Percentiles (15th, 50th, Average, 85th, 95th, ADT).

# SPEED

NW 104th Ave S/O NW 82nd St

Day: Sunday  
Date: 5/1/2022

City: Doral  
Project #: FL22\_140190\_011n

## North Bound

Time	< 15	15 - 19	20 - 24	25 - 29	30 - 34	35 - 39	40 - 44	45 - 49	50 - 54	55 - 59	60 - 64	65 - 69	70 +	Total
00:00 AM	0	0	0	6	8	10	1	1	0	0	0	0	0	26
01:00	0	0	0	1	8	3	0	0	1	0	0	0	0	13
02:00	0	0	0	0	2	1	1	0	0	0	0	0	0	4
03:00	0	0	0	0	1	5	0	1	0	0	0	0	0	7
04:00	0	0	0	0	3	1	0	0	0	0	0	0	0	4
05:00	0	0	0	0	1	1	1	0	0	0	0	0	0	3
06:00	0	0	0	0	2	2	0	0	0	0	0	0	0	4
07:00	0	0	0	1	3	1	2	0	0	0	0	0	0	7
08:00	0	0	0	0	8	3	1	0	0	0	0	0	0	12
09:00	0	0	1	3	7	2	3	0	0	0	0	0	0	16
10:00	0	0	2	1	12	6	0	1	0	0	0	0	0	22
11:00	0	0	1	6	9	9	5	2	0	0	0	0	0	32
12:00 PM	0	0	2	6	20	15	7	0	0	0	0	0	0	50
13:00	0	0	3	9	11	14	1	1	0	0	0	0	0	39
14:00	0	0	3	12	21	22	5	2	0	0	0	0	0	65
15:00	0	0	3	10	16	17	3	1	0	0	0	0	0	50
16:00	0	0	2	8	12	16	3	0	1	0	0	0	0	42
17:00	0	0	0	6	18	19	6	1	0	0	0	0	0	50
18:00	0	0	1	14	19	15	3	1	0	0	0	0	0	53
19:00	0	1	2	12	16	13	2	1	0	0	0	0	0	47
20:00	0	0	1	5	20	9	0	0	0	0	0	0	0	35
21:00	0	0	1	8	20	13	4	1	0	0	0	0	0	47
22:00	0	0	2	7	11	8	3	0	0	0	0	0	0	31
23:00	0	0	0	2	12	8	1	0	1	0	0	0	0	24
<b>Totals</b>		<b>1</b>	<b>24</b>	<b>117</b>	<b>260</b>	<b>213</b>	<b>52</b>	<b>13</b>	<b>3</b>					<b>683</b>
<b>% of Totals</b>		0%	4%	17%	38%	31%	8%	2%	0%					100%

AM Volumes	0	0	4	18	64	44	14	5	1	0	0	0	0	150
% AM			1%	3%	9%	6%	2%	1%	0%					22%
AM Peak Hour			10:00		10:00		11:00	11:00	01:00					11:00
Volume			2	6	12	10	5	2	1					32
PM Volumes	0	1	20	99	196	169	38	8	2	0	0	0	0	533
% PM		0%	3%	14%	29%	25%	6%	1%	0%					78%
PM Peak Hour		19:00	13:00	18:00	14:00	14:00	12:00	14:00	16:00					14:00
Volume		1	3	14	21	22	7	2	1					65

Directional Peak Periods All Speeds	AM 7-9		NOON 12-2		PM 4-6		Off Peak Volumes	
	Volume	%	Volume	%	Volume	%	Volume	%
	19	↔ 3%	89	↔ 13%	92	↔ 13%	483	↔ 71%

Street Name	Direction	Percentiles					
		15th	50th	Average	85th	95th	ADT
NW 104th Ave	North Bound	28	34	34	39	43	683
NW 104th Ave	South Bound	25	31	31	37	40	825

# SPEED

NW 104th Ave S/O NW 82nd St

Day: Sunday  
Date: 5/1/2022

City: Doral  
Project #: FL22\_140190\_011s

## South Bound

Time	< 15	15 - 19	20 - 24	25 - 29	30 - 34	35 - 39	40 - 44	45 - 49	50 - 54	55 - 59	60 - 64	65 - 69	70 +	Total
00:00 AM	0	1	2	7	5	8	0	0	0	0	0	0	0	23
01:00	0	0	3	6	5	1	0	0	0	0	0	0	0	15
02:00	0	0	1	1	7	1	0	0	0	0	0	0	0	10
03:00	0	0	0	1	4	0	0	0	0	0	0	0	0	5
04:00	0	1	0	3	6	1	1	0	0	0	0	0	0	12
05:00	0	0	0	2	2	1	1	0	0	0	0	0	0	6
06:00	0	1	0	0	3	1	0	0	0	0	0	0	0	5
07:00	0	0	0	2	1	3	2	0	0	0	0	0	0	8
08:00	0	0	4	2	3	3	0	0	0	0	0	0	0	12
09:00	0	1	4	12	13	6	2	0	0	0	0	0	0	38
10:00	1	0	6	7	11	11	4	1	0	0	0	0	0	41
11:00	0	1	2	6	32	14	4	1	0	0	0	0	0	60
12:00 PM	0	2	6	17	25	13	3	0	0	0	0	0	0	66
13:00	0	0	3	17	18	13	4	0	0	0	0	0	0	55
14:00	0	0	8	10	13	6	0	0	0	0	0	0	0	37
15:00	0	2	8	16	23	12	4	0	0	0	0	0	0	65
16:00	0	3	9	25	19	12	1	0	0	0	0	0	0	69
17:00	0	1	4	19	16	5	2	0	0	0	0	0	0	47
18:00	0	1	4	17	12	4	4	0	0	0	0	0	0	42
19:00	0	0	5	19	21	2	4	0	0	0	0	0	0	51
20:00	0	0	3	30	27	3	1	1	0	0	0	0	0	65
21:00	0	0	4	11	25	5	1	0	0	0	0	0	0	46
22:00	0	3	7	10	9	5	0	0	0	0	0	0	0	34
23:00	0	0	2	3	6	1	1	0	0	0	0	0	0	13
<b>Totals</b>	<b>1</b>	<b>17</b>	<b>85</b>	<b>243</b>	<b>306</b>	<b>131</b>	<b>39</b>	<b>3</b>						<b>825</b>
% of Totals	0%	2%	10%	29%	37%	16%	5%	0%						100%

AM Volumes	1	5	22	49	92	50	14	2	0	0	0	0	0	235
% AM	0%	1%	3%	6%	11%	6%	2%	0%						28%
AM Peak Hour	10:00		10:00	09:00	11:00	11:00	10:00	10:00						11:00
Volume	1	1	6	12	32	14	4	1						60
PM Volumes	0	12	63	194	214	81	25	1	0	0	0	0	0	590
% PM		1%	8%	24%	26%	10%	3%	0%						72%
PM Peak Hour		16:00	16:00	20:00	20:00	12:00	13:00	20:00						16:00
Volume		3	9	30	27	13	4	1						69

Directional Peak Periods All Speeds	AM 7-9		NOON 12-2		PM 4-6		Off Peak Volumes	
	Volume	%	Volume	%	Volume	%	Volume	%
	20	↔ 2%	121	↔ 15%	116	↔ 14%	568	↔ 69%

Street Name	Direction	Percentiles					
		15th	50th	Average	85th	95th	ADT
NW 104th Ave	North Bound	28	34	34	39	43	683
NW 104th Ave	South Bound	25	31	31	37	40	825

**SPEED**

NW 104th Ave S/O NW 82nd St

Day: Sunday  
Date: 5/1/2022City: Doral  
Project #: FL22\_140190\_011**Summary**

Time	< 15	15 - 19	20 - 24	25 - 29	30 - 34	35 - 39	40 - 44	45 - 49	50 - 54	55 - 59	60 - 64	65 - 69	70 +	Total
00:00 AM	0	1	2	13	13	18	1	1	0	0	0	0	0	49
01:00	0	0	3	7	13	4	0	0	1	0	0	0	0	28
02:00	0	0	1	1	9	2	1	0	0	0	0	0	0	14
03:00	0	0	0	1	5	5	0	1	0	0	0	0	0	12
04:00	0	1	0	3	9	2	1	0	0	0	0	0	0	16
05:00	0	0	0	2	3	2	2	0	0	0	0	0	0	9
06:00	0	1	0	0	5	3	0	0	0	0	0	0	0	9
07:00	0	0	0	3	4	4	4	0	0	0	0	0	0	15
08:00	0	0	4	2	11	6	1	0	0	0	0	0	0	24
09:00	0	1	5	15	20	8	5	0	0	0	0	0	0	54
10:00	1	0	8	8	23	17	4	2	0	0	0	0	0	63
11:00	0	1	3	12	41	23	9	3	0	0	0	0	0	92
12:00 PM	0	2	8	23	45	28	10	0	0	0	0	0	0	116
13:00	0	0	6	26	29	27	5	1	0	0	0	0	0	94
14:00	0	0	11	22	34	28	5	2	0	0	0	0	0	102
15:00	0	2	11	26	39	29	7	1	0	0	0	0	0	115
16:00	0	3	11	33	31	28	4	0	1	0	0	0	0	111
17:00	0	1	4	25	34	24	8	1	0	0	0	0	0	97
18:00	0	1	5	31	31	19	7	1	0	0	0	0	0	95
19:00	0	1	7	31	37	15	6	1	0	0	0	0	0	98
20:00	0	0	4	35	47	12	1	1	0	0	0	0	0	100
21:00	0	0	5	19	45	18	5	1	0	0	0	0	0	93
22:00	0	3	9	17	20	13	3	0	0	0	0	0	0	65
23:00	0	0	2	5	18	9	2	0	1	0	0	0	0	37
<b>Totals</b>	<b>1</b>	<b>18</b>	<b>109</b>	<b>360</b>	<b>566</b>	<b>344</b>	<b>91</b>	<b>16</b>	<b>3</b>					<b>1508</b>
<b>% of Totals</b>	<b>0%</b>	<b>1%</b>	<b>7%</b>	<b>24%</b>	<b>38%</b>	<b>23%</b>	<b>6%</b>	<b>1%</b>	<b>0%</b>					<b>100%</b>

<b>AM Volumes</b>	1	5	26	67	156	94	28	7	1	0	0	0	0	385
<b>% AM</b>	0%	0%	2%	4%	10%	6%	2%	0%	0%					26%
<b>AM Peak Hour</b>	10:00		10:00	09:00	11:00	11:00	11:00	11:00	01:00					11:00
<b>Volume</b>	1	1	8	15	41	23	9	3	1					92
<b>PM Volumes</b>	0	13	83	293	410	250	63	9	2	0	0	0	0	1123
<b>% PM</b>		1%	6%	19%	27%	17%	4%	1%	0%					74%
<b>PM Peak Hour</b>		16:00	14:00	20:00	20:00	15:00	12:00	14:00	16:00					12:00
<b>Volume</b>		3	11	35	47	29	10	2	1					116

Directional Peak Periods All Speeds	AM 7-9		NOON 12-2		PM 4-6		Off Peak Volumes					
	Volume	%	Volume	%	Volume	%	Volume	%				
	39	↔	3%	210	↔	14%	208	↔	14%	1051	↔	70%

Street Name	Direction	Percentiles					
		15th	50th	Average	85th	95th	ADT
NW 104th Ave	Summary	26	32	32	38	42	1508

**VOLUME**

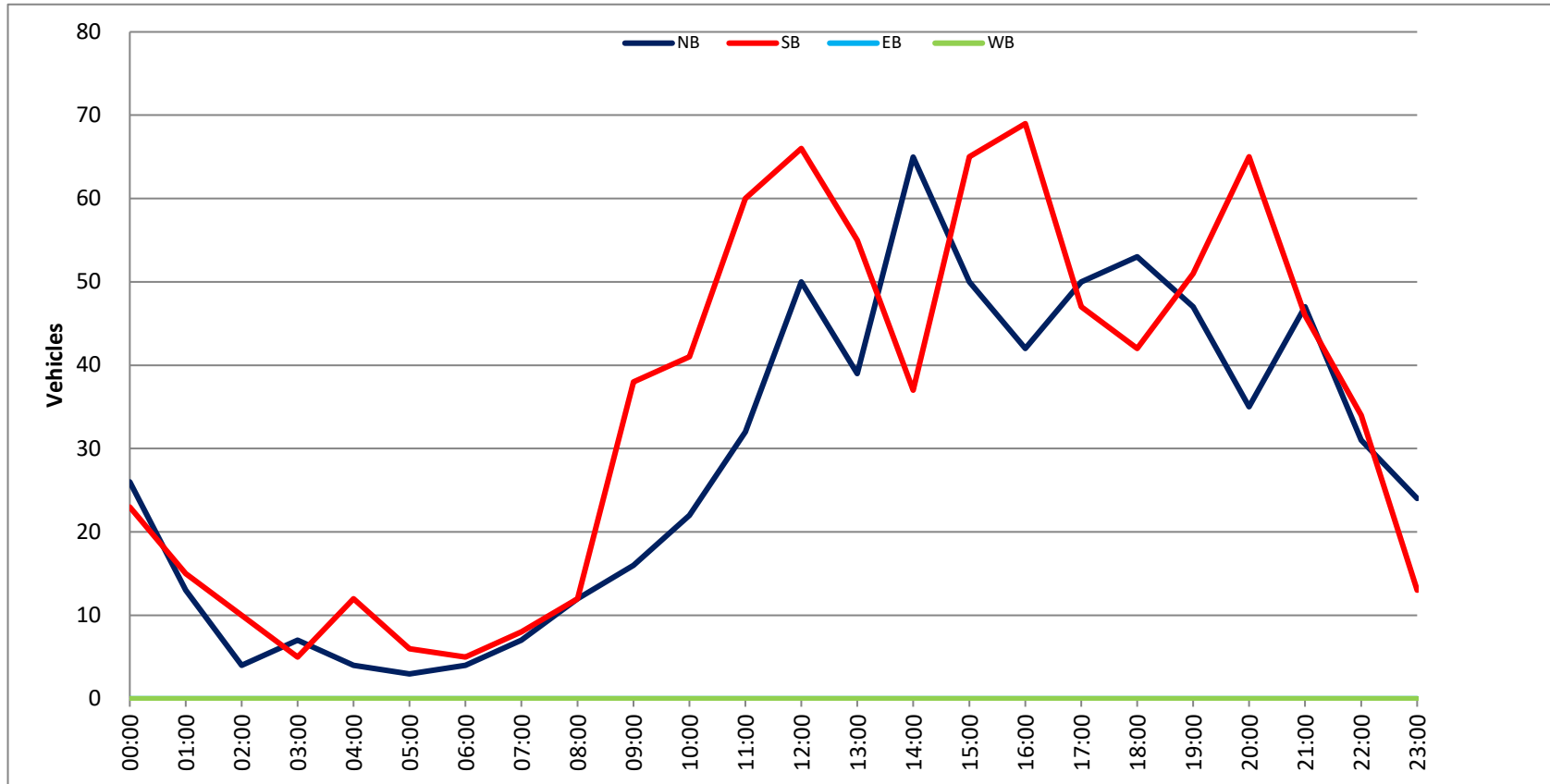
NW 104th Ave S/O NW 82nd St

Day: Sunday  
 Date: 5/1/2022

City: Doral  
 Project #: FL22\_140190\_011

DAILY TOTALS					NB	SB	EB	WB	Total		
					683	825	0	0	1,508		
AM Period	NB	SB	EB	WB	TOTAL	PM Period	NB	SB	EB	WB	TOTAL
00:00	3	5	0	0	8	12:00	10	18	0	0	28
00:15	10	8	0	0	18	12:15	15	13	0	0	28
00:30	8	3	0	0	11	12:30	11	15	0	0	26
00:45	5	26	7	23	12	12:45	14	50	20	66	116
01:00	5	4	0	0	9	13:00	10	12	0	0	22
01:15	6	9	0	0	15	13:15	7	19	0	0	26
01:30	1	1	0	0	2	13:30	12	10	0	0	22
01:45	1	13	1	15	2	13:45	10	39	14	55	94
02:00	2	3	0	0	5	14:00	18	9	0	0	27
02:15	0	2	0	0	2	14:15	17	6	0	0	23
02:30	1	4	0	0	5	14:30	14	12	0	0	26
02:45	1	4	1	10	2	14:45	16	65	10	37	102
03:00	1	0	0	0	1	15:00	9	15	0	0	24
03:15	3	2	0	0	5	15:15	14	20	0	0	34
03:30	1	2	0	0	3	15:30	17	16	0	0	33
03:45	2	7	1	5	3	15:45	10	50	14	65	115
04:00	2	3	0	0	5	16:00	9	15	0	0	24
04:15	0	7	0	0	7	16:15	13	20	0	0	33
04:30	1	1	0	0	2	16:30	7	23	0	0	30
04:45	1	4	1	12	2	16:45	13	42	11	69	111
05:00	1	1	0	0	2	17:00	11	13	0	0	24
05:15	0	1	0	0	1	17:15	13	10	0	0	23
05:30	2	1	0	0	3	17:30	14	9	0	0	23
05:45	0	3	3	6	3	17:45	12	50	15	47	97
06:00	0	2	0	0	2	18:00	12	18	0	0	30
06:15	2	0	0	0	2	18:15	15	6	0	0	21
06:30	1	0	0	0	1	18:30	10	7	0	0	17
06:45	1	4	3	5	4	18:45	16	53	11	42	95
07:00	2	1	0	0	3	19:00	15	6	0	0	21
07:15	1	3	0	0	4	19:15	17	5	0	0	22
07:30	2	1	0	0	3	19:30	9	13	0	0	22
07:45	2	7	3	8	5	19:45	6	47	27	51	98
08:00	5	1	0	0	6	20:00	11	19	0	0	30
08:15	2	3	0	0	5	20:15	9	17	0	0	26
08:30	2	5	0	0	7	20:30	6	19	0	0	25
08:45	3	12	3	12	6	20:45	9	35	10	65	100
09:00	3	4	0	0	7	21:00	7	14	0	0	21
09:15	4	8	0	0	12	21:15	16	11	0	0	27
09:30	4	12	0	0	16	21:30	13	13	0	0	26
09:45	5	16	14	38	19	21:45	11	47	8	46	93
10:00	3	9	0	0	12	22:00	10	8	0	0	18
10:15	6	6	0	0	12	22:15	5	14	0	0	19
10:30	4	12	0	0	16	22:30	9	6	0	0	15
10:45	9	22	14	41	23	22:45	7	31	6	34	65
11:00	7	14	0	0	21	23:00	7	6	0	0	13
11:15	6	17	0	0	23	23:15	9	0	0	0	9
11:30	10	9	0	0	19	23:30	3	3	0	0	6
11:45	9	32	20	60	29	23:45	5	24	4	13	37
<b>TOTALS</b>	150	235			385	<b>TOTALS</b>	533	590			1123
<b>SPLIT %</b>	39.0%	61.0%			25.5%	<b>SPLIT %</b>	47.5%	52.5%			74.5%

DAILY TOTALS					NB	SB	EB	WB	Total
					683	825	0	0	1,508
AM Peak Hour	11:45	11:45			11:45	PM Peak Hour	14:00	19:45	14:45
AM Pk Volume	45	66			111	PM Pk Volume	65	82	117
Pk Hr Factor	0.750	0.825			0.957	Pk Hr Factor	0.903	0.759	0.860
7 - 9 Volume	19	20	0	0	39	4 - 6 Volume	92	116	208
7 - 9 Peak Hour	08:00	07:45			08:00	4 - 6 Peak Hour	16:45	16:00	16:00
7 - 9 Pk Volume	12	12	0	0	24	4 - 6 Pk Volume	51	69	111
Pk Hr Factor	0.600	0.600	0.000	0.000	0.857	Pk Hr Factor	0.911	0.750	0.841



North Bound														
Time	< 15	15 - 19	20 - 24	25 - 29	30 - 34	35 - 39	40 - 44	45 - 49	50 - 54	55 - 59	60 - 64	65 - 69	70 +	Total
00:00 AM	0	0	0	1	1	0	0	0	0	0	0	0	0	2
00:15	0	0	0	1	0	0	0	0	0	0	0	0	0	1
00:30	0	0	0	0	0	1	1	0	0	0	0	0	0	2
00:45	0	0	0	0	1	1	1	0	0	0	0	0	0	3
01:00	0	0	0	1	0	0	0	0	0	0	0	0	0	1
01:15	0	0	0	0	1	0	0	0	0	0	0	0	0	1
01:30	0	0	0	0	0	0	1	0	0	0	0	0	0	1
01:45	0	0	0	0	0	0	0	0	0	0	0	0	0	0
02:00	0	0	0	0	1	0	0	0	0	0	0	0	0	1
02:15	0	0	0	0	0	1	0	0	0	0	0	0	0	1
02:30	0	0	0	0	0	0	0	0	0	0	0	0	0	0
02:45	0	0	0	0	0	0	0	0	0	0	0	0	0	0
03:00	0	0	0	0	0	0	0	0	0	0	0	0	0	0
03:15	0	0	0	0	0	0	0	0	0	0	0	0	0	0
03:30	0	0	0	0	0	0	0	0	0	0	0	0	0	0
03:45	0	0	0	0	1	0	0	0	0	0	0	0	0	1
04:00	0	0	0	0	2	0	0	0	0	0	0	0	0	2
04:15	0	0	0	0	1	0	0	0	0	0	0	0	0	1
04:30	0	0	0	0	1	0	0	0	0	0	0	0	0	1
04:45	0	0	0	0	0	0	0	0	0	0	0	0	0	0
05:00	0	0	0	0	3	0	0	0	0	0	0	0	0	3
05:15	0	0	0	0	0	0	0	0	0	0	0	0	0	0
05:30	0	0	0	0	0	0	0	0	0	0	0	0	0	0
05:45	0	0	0	1	1	0	0	0	0	0	0	0	0	2
06:00	0	0	0	1	2	2	0	0	0	0	0	0	0	5
06:15	0	0	0	1	3	3	1	0	0	0	0	0	0	8
06:30	0	0	0	1	2	2	0	0	0	0	0	0	0	5
06:45	0	0	0	3	3	3	2	0	1	0	0	0	0	12
07:00	0	0	2	5	8	13	6	1	0	0	0	0	0	35
07:15	0	0	0	2	4	5	1	3	0	0	0	0	0	15
07:30	0	0	0	2	6	3	1	0	0	0	0	0	0	12
07:45	0	0	2	4	5	2	0	0	0	0	0	0	0	18
08:00	0	0	2	5	10	4	3	1	0	0	0	0	0	25
08:15	0	0	2	7	12	2	1	0	0	0	0	0	0	26
08:30	0	0	0	3	9	6	1	0	0	0	0	0	0	19
08:45	0	0	0	2	7	5	2	0	0	0	0	0	0	16
09:00	0	0	0	2	4	2	1	0	0	0	0	0	0	9
09:15	0	0	0	1	2	3	1	0	0	0	0	0	0	7
09:30	0	0	0	1	3	1	2	0	0	0	0	0	0	7
09:45	0	0	0	4	2	3	0	1	0	0	0	0	0	10
10:00	0	0	0	1	2	0	2	0	0	0	0	0	0	5
10:15	0	0	2	0	3	2	0	0	0	0	0	0	0	7
10:30	0	0	0	0	4	1	0	0	0	0	0	0	0	5
10:45	0	0	0	1	3	5	2	0	0	0	0	0	0	11
11:00	0	0	0	0	2	5	1	0	0	0	0	0	0	8
11:15	0	0	0	3	1	3	0	0	0	0	0	0	0	7
11:30	0	0	0	0	5	1	1	0	0	0	0	0	0	7
11:45	0	0	0	2	3	2	1	0	0	0	0	0	0	8
12:00 PM	0	0	2	0	4	2	1	0	0	0	0	0	0	9
12:15	0	0	0	1	7	5	2	0	0	0	0	0	0	15
12:30	0	0	0	3	6	2	0	0	0	0	0	0	0	11
12:45	0	0	0	3	8	5	1	1	0	0	0	0	0	18
13:00	0	0	0	1	1	5	3	0	0	0	0	0	0	10
13:15	0	0	0	2	3	4	2	0	0	0	0	0	0	11
13:30	0	0	2	2	3	1	2	1	0	0	0	0	0	11
13:45	0	0	0	3	4	3	3	2	0	0	0	0	0	15
14:00	0	0	0	1	7	7	3	0	0	0	0	0	0	18
14:15	0	0	1	2	1	5	1	1	0	0	0	0	0	11
14:30	0	0	0	2	9	4	1	0	0	0	0	0	0	16
14:45	0	0	1	1	9	7	3	1	0	0	0	0	0	22
15:00	0	0	0	3	9	8	3	0	1	0	0	0	0	24
15:15	0	0	0	0	8	5	1	1	0	0	0	0	0	15
15:30	0	0	0	1	6	5	4	1	0	0	0	0	0	17
15:45	0	0	0	3	15	10	3	1	0	0	0	0	0	32
16:00	0	0	0	2	1	3	2	1	0	0	0	0	0	9
16:15	0	0	0	1	5	7	4	0	0	0	0	0	0	17
16:30	0	0	0	2	5	8	3	0	0	0	0	0	0	18
16:45	0	0	1	3	9	4	1	0	0	0	0	0	0	18
17:00	0	0	0	1	5	11	1	0	0	0	0	0	0	18
17:15	0	0	0	3	7	14	2	0	0	0	0	0	0	26
17:30	0	0	0	3	7	7	5	0	0	0	0	0	0	22
17:45	0	0	0	1	8	13	2	1	0	0	0	0	0	25
18:00	0	0	0	3	4	8	6	0	1	0	0	0	0	22
18:15	0	0	0	2	7	11	6	1	0	0	0	0	0	27
18:30	0	0	0	1	7	9	2	1	0	0	0	0	0	20
18:45	0	0	1	2	8	5	1	0	0	0	0	0	0	17
19:00	0	0	0	2	9	4	2	0	0	0	0	0	0	17
19:15	0	0	1	1	7	3	2	0	1	0	0	0	0	15
19:30	0	1	2	4	10	4	1	1	0	0	0	0	0	23
19:45	0	0	0	0	2	9	7	0	0	0	0	0	0	18
20:00	0	0	0	0	5	6	1	0	0	0	0	0	0	12
20:15	0	0	0	4	5	4	2	0	0	0	0	0	0	15
20:30	0	0	0	2	8	8	1	0	0	0	0	0	0	19
20:45	0	0	0	0	7	3	2	0	0	0	0	0	0	12
21:00	0	0	0	2	4	7	1	0	0	0	0	0	0	14
21:15	0	0	0	1	2	7	2	0	0	0	0	0	0	12
21:30	0	0	1	2	6	3	1	0	0	0	0	0	0	13
21:45	0	0	1	2	4	2	5	1	1	0	0	0	0	16
22:00	0	0	0	3	6	1	0	0	0	0	0	0	0	10
22:15	0	0	0	0	3	2	1	0	0	0	0	0	0	6
22:30	0	1	0	0	5	3	3	0	0	0	0	0	0	12
22:45	0	0	0	1	6	1	3	0	1	0	0	0	0	12
23:00	0	0	1	2	3	0	0	0	0	0	0	0	0	6
23:15	0	0	0	0	4	1	1	0	0	0	0	0	0	6
23:30	0	0	0	1	4	3	1	0	0	0	0	0	0	9
23:45	0	0	0	1	1	1	2	0	0	0	0	0	0	5
<b>Totals</b>	<b>2</b>	<b>25</b>	<b>132</b>	<b>399</b>	<b>334</b>	<b>131</b>	<b>22</b>	<b>6</b>						<b>1051</b>
<b>% of Totals</b>	<b>0%</b>	<b>2%</b>	<b>12%</b>	<b>38%</b>	<b>32%</b>	<b>12%</b>	<b>2%</b>	<b>1%</b>						<b>100%</b>

AM Volumes	AM 7-9		NOON 12-2		PM 4-6		Off Peak Volumes
Volume	66	166	100	100	153	632	
%	16%	16%	10%	10%	15%	60%	

Street Name	Direction	15th	50th	Average	85th	95th	ADT
NW 104th Ave	North Bound	30	35	35	40	44	1051
NW 104th Ave	South Bound	25	31	31	37	40	1533

South Bound

Table with columns: Time, <15, 15-19, 20-24, 25-29, 30-34, 35-39, 40-44, 45-49, 50-54, 55-59, 60-64, 65-69, 70+, Total. Rows represent 15-minute intervals from 00:00 AM to 23:45.

Summary table for Directional Peak Periods. Includes AM Peak Hour (11:55-12:15), PM Peak Hour (4:15-4:30), and Off Peak Volumes. Shows volume and percentage for AM 7-9, NOON 12-2, and PM 4-6.

Table for Percentiles. Columns: Street Name, Direction, 15th, 50th, Average, 85th, 95th, ADT. Rows: NW 104th Ave (North Bound), NW 104th Ave (South Bound).

Summary

Table with columns: Time, < 15, 15 - 19, 20 - 24, 25 - 29, 30 - 34, 35 - 39, 40 - 44, 45 - 49, 50 - 54, 55 - 59, 60 - 64, 65 - 69, 70+, Total. Rows include AM, PM, and Totals.

Summary statistics table with columns: AM Volumes, AM Peak Hour, PM Volumes, PM Peak Hour, Directional Peak Periods, All Classes. Includes volume and percentage data.

Percentiles table with columns: Street Name, Direction, 15th, 50th, Average, 85th, 95th, ADT. Row for NW 104th Ave.

# SPEED

NW 104th Ave S/O NW 82nd St

Day: Monday  
Date: 5/2/2022

City: Doral  
Project #: FL22\_140190\_011n

**North Bound**

Time	< 15	15 - 19	20 - 24	25 - 29	30 - 34	35 - 39	40 - 44	45 - 49	50 - 54	55 - 59	60 - 64	65 - 69	70 +	Total
00:00 AM	0	0	0	2	2	2	2	0	0	0	0	0	0	8
01:00	0	0	0	0	2	0	1	0	0	0	0	0	0	3
02:00	0	0	0	0	2	0	0	0	0	0	0	0	0	2
03:00	0	0	0	0	1	0	0	0	0	0	0	0	0	1
04:00	0	0	0	0	4	0	0	0	0	0	0	0	0	4
05:00	0	0	0	1	4	0	0	0	0	0	0	0	0	5
06:00	0	0	0	5	9	8	2	0	1	0	0	0	0	25
07:00	0	0	4	14	22	26	10	4	0	0	0	0	0	80
08:00	0	0	4	12	33	27	8	2	0	0	0	0	0	86
09:00	0	0	0	8	11	9	4	1	0	0	0	0	0	33
10:00	0	0	2	2	12	8	4	0	0	0	0	0	0	28
11:00	0	0	0	5	11	11	3	0	0	0	0	0	0	30
12:00 PM	0	0	2	7	25	14	4	1	0	0	0	0	0	53
13:00	0	0	2	8	11	13	10	3	0	0	0	0	0	47
14:00	0	0	2	6	26	23	8	2	0	0	0	0	0	67
15:00	0	0	0	7	38	28	11	3	1	0	0	0	0	88
16:00	0	0	1	8	20	22	10	1	0	0	0	0	0	62
17:00	0	0	0	8	27	45	10	1	0	0	0	0	0	91
18:00	0	0	1	8	26	33	15	2	1	0	0	0	0	86
19:00	0	1	3	9	35	18	5	1	1	0	0	0	0	73
20:00	0	0	0	6	25	21	6	0	0	0	0	0	0	58
21:00	0	0	3	8	21	14	7	1	1	0	0	0	0	55
22:00	0	1	0	4	20	7	7	0	1	0	0	0	0	40
23:00	0	0	1	4	12	5	4	0	0	0	0	0	0	26
<b>Totals</b>		<b>2</b>	<b>25</b>	<b>132</b>	<b>399</b>	<b>334</b>	<b>131</b>	<b>22</b>	<b>6</b>					<b>1051</b>
<b>% of Totals</b>		0%	2%	13%	38%	32%	12%	2%	1%					100%

<b>AM Volumes</b>	0	0	10	49	113	91	34	7	1	0	0	0	0	305	
<b>% AM</b>			1%	5%	11%	9%	3%	1%	0%					29%	
<b>AM Peak Hour</b>			07:00	07:00	08:00	08:00	07:00	07:00	06:00					08:00	
<b>Volume</b>			4	14	33	27	10	4	1					86	
<b>PM Volumes</b>	0	2	15	83	286	243	97	15	5	0	0	0	0	746	
<b>% PM</b>		0%	1%	8%	27%	23%	9%	1%	0%					71%	
<b>PM Peak Hour</b>		19:00	19:00	19:00	15:00	17:00	18:00	13:00	15:00					17:00	
<b>Volume</b>		1	3	9	38	45	15	3	1					91	
<b>Directional Peak Periods All Speeds</b>			<b>AM 7-9</b>				<b>NOON 12-2</b>				<b>PM 4-6</b>			<b>Off Peak Volumes</b>	
			Volume		%	Volume		%	Volume		%	Volume		%	
			166	↔	16%	100	↔	10%	153	↔	15%	632	↔	60%	

Street Name	Direction	Percentiles					
		15th	50th	Average	85th	95th	ADT
NW 104th Ave	North Bound	30	35	35	40	44	1051
NW 104th Ave	South Bound	25	31	31	37	40	1333

**SPEED**

NW 104th Ave S/O NW 82nd St

Day: Monday  
Date: 5/2/2022City: Doral  
Project #: FL22\_140190\_011s**South Bound**

Time	< 15	15 - 19	20 - 24	25 - 29	30 - 34	35 - 39	40 - 44	45 - 49	50 - 54	55 - 59	60 - 64	65 - 69	70 +	Total
00:00 AM	0	0	1	4	0	2	0	0	0	0	0	0	0	7
01:00	0	0	1	4	3	0	0	0	0	0	0	0	0	8
02:00	0	0	0	0	1	0	0	0	0	0	0	0	0	1
03:00	0	0	0	1	1	1	0	0	0	0	0	0	0	3
04:00	0	0	0	0	1	1	0	0	0	0	0	0	0	2
05:00	0	0	1	2	10	0	0	0	0	0	0	0	0	13
06:00	0	0	3	5	20	5	0	0	0	0	0	0	0	33
07:00	1	1	14	31	64	22	5	1	0	0	0	0	0	139
08:00	0	1	11	49	69	30	5	1	0	0	0	0	0	166
09:00	0	3	9	16	29	10	1	0	0	0	0	0	0	68
10:00	0	0	2	10	17	13	4	0	0	0	0	0	0	46
11:00	0	3	10	12	21	11	1	0	0	0	0	0	0	58
12:00 PM	2	2	11	18	22	15	3	0	0	0	0	0	0	73
13:00	4	3	7	17	27	18	3	0	0	0	0	0	0	79
14:00	1	3	16	28	37	25	2	0	0	0	0	0	0	112
15:00	0	1	19	24	30	15	3	1	0	0	0	0	0	93
16:00	0	1	10	16	26	16	6	1	0	0	0	0	0	76
17:00	0	0	6	26	33	18	1	1	0	0	0	0	0	85
18:00	0	0	4	17	35	17	0	0	0	0	0	0	0	73
19:00	0	1	7	16	26	15	3	0	0	0	0	0	0	68
20:00	2	4	6	16	26	5	0	0	0	0	0	0	0	59
21:00	0	2	4	16	6	5	0	0	0	0	0	0	0	33
22:00	0	3	3	7	4	2	2	0	0	0	0	0	0	21
23:00	0	0	7	4	4	1	1	0	0	0	0	0	0	17
<b>Totals</b>	<b>10</b>	<b>28</b>	<b>152</b>	<b>339</b>	<b>512</b>	<b>247</b>	<b>40</b>	<b>5</b>						<b>1333</b>
<b>% of Totals</b>	<b>1%</b>	<b>2%</b>	<b>11%</b>	<b>25%</b>	<b>38%</b>	<b>19%</b>	<b>3%</b>	<b>0%</b>						<b>100%</b>

<b>AM Volumes</b>	1	8	52	134	236	95	16	2	0	0	0	0	0	544
<b>% AM</b>	0%	1%	4%	10%	18%	7%	1%	0%						41%
<b>AM Peak Hour</b>	07:00	09:00	07:00	08:00	08:00	08:00	07:00	07:00						08:00
<b>Volume</b>	1	3	14	49	69	30	5	1						166
<b>PM Volumes</b>	9	20	100	205	276	152	24	3	0	0	0	0	0	789
<b>% PM</b>	1%	2%	8%	15%	21%	11%	2%	0%						59%
<b>PM Peak Hour</b>	13:00	20:00	15:00	14:00	14:00	14:00	16:00	15:00						14:00
<b>Volume</b>	4	4	19	28	37	25	6	1						112

Directional Peak Periods All Speeds	AM 7-9		NOON 12-2		PM 4-6		Off Peak Volumes					
	Volume	%	Volume	%	Volume	%	Volume	%				
	305	↔	23%	152	↔	11%	161	↔	12%	715	↔	54%

Street Name	Direction	Percentiles					
		15th	50th	Average	85th	95th	ADT
NW 104th Ave	North Bound	30	35	35	40	44	1051
NW 104th Ave	South Bound	25	31	31	37	40	1333

**SPEED**

NW 104th Ave S/O NW 82nd St

Day: Monday  
Date: 5/2/2022City: Doral  
Project #: FL22\_140190\_011**Summary**

Time	< 15	15 - 19	20 - 24	25 - 29	30 - 34	35 - 39	40 - 44	45 - 49	50 - 54	55 - 59	60 - 64	65 - 69	70 +	Total
00:00 AM	0	0	1	6	2	4	2	0	0	0	0	0	0	15
01:00	0	0	1	4	5	0	1	0	0	0	0	0	0	11
02:00	0	0	0	0	3	0	0	0	0	0	0	0	0	3
03:00	0	0	0	1	2	1	0	0	0	0	0	0	0	4
04:00	0	0	0	0	5	1	0	0	0	0	0	0	0	6
05:00	0	0	1	3	14	0	0	0	0	0	0	0	0	18
06:00	0	0	3	10	29	13	2	0	1	0	0	0	0	58
07:00	1	1	18	45	86	48	15	5	0	0	0	0	0	219
08:00	0	1	15	61	102	57	13	3	0	0	0	0	0	252
09:00	0	3	9	24	40	19	5	1	0	0	0	0	0	101
10:00	0	0	4	12	29	21	8	0	0	0	0	0	0	74
11:00	0	3	10	17	32	22	4	0	0	0	0	0	0	88
12:00 PM	2	2	13	25	47	29	7	1	0	0	0	0	0	126
13:00	4	3	9	25	38	31	13	3	0	0	0	0	0	126
14:00	1	3	18	34	63	48	10	2	0	0	0	0	0	179
15:00	0	1	19	31	68	43	14	4	1	0	0	0	0	181
16:00	0	1	11	24	46	38	16	2	0	0	0	0	0	138
17:00	0	0	6	34	60	63	11	2	0	0	0	0	0	176
18:00	0	0	5	25	61	50	15	2	1	0	0	0	0	159
19:00	0	2	10	25	61	33	8	1	1	0	0	0	0	141
20:00	2	4	6	22	51	26	6	0	0	0	0	0	0	117
21:00	0	2	7	24	27	19	7	1	1	0	0	0	0	88
22:00	0	4	3	11	24	9	9	0	1	0	0	0	0	61
23:00	0	0	8	8	16	6	5	0	0	0	0	0	0	43
<b>Totals</b>	<b>10</b>	<b>30</b>	<b>177</b>	<b>471</b>	<b>911</b>	<b>581</b>	<b>171</b>	<b>27</b>	<b>6</b>					<b>2384</b>
% of Totals	0%	1%	7%	20%	38%	24%	7%	1%	0%					100%

AM Volumes	1	8	62	183	349	186	50	9	1	0	0	0	0	849
% AM	0%	0%	3%	8%	15%	8%	2%	0%	0%					36%
AM Peak Hour	07:00	09:00	07:00	08:00	08:00	08:00	07:00	07:00	06:00					08:00
Volume	1	3	18	61	102	57	15	5	1					252
PM Volumes	9	22	115	288	562	395	121	18	5	0	0	0	0	1535
% PM	0%	1%	5%	12%	24%	17%	5%	1%	0%					64%
PM Peak Hour	13:00	20:00	15:00	14:00	15:00	17:00	16:00	15:00	15:00					15:00
Volume	4	4	19	34	68	63	16	4	1					181

Directional Peak Periods All Speeds	AM 7-9		NOON 12-2		PM 4-6		Off Peak Volumes	
	Volume	%	Volume	%	Volume	%	Volume	%
	471	↔ 20%	252	↔ 11%	314	↔ 13%	1347	↔ 57%

Street Name	Direction	Percentiles					
		15th	50th	Average	85th	95th	ADT
NW 104th Ave	Summary	26	33	33	39	42	2384

**VOLUME**

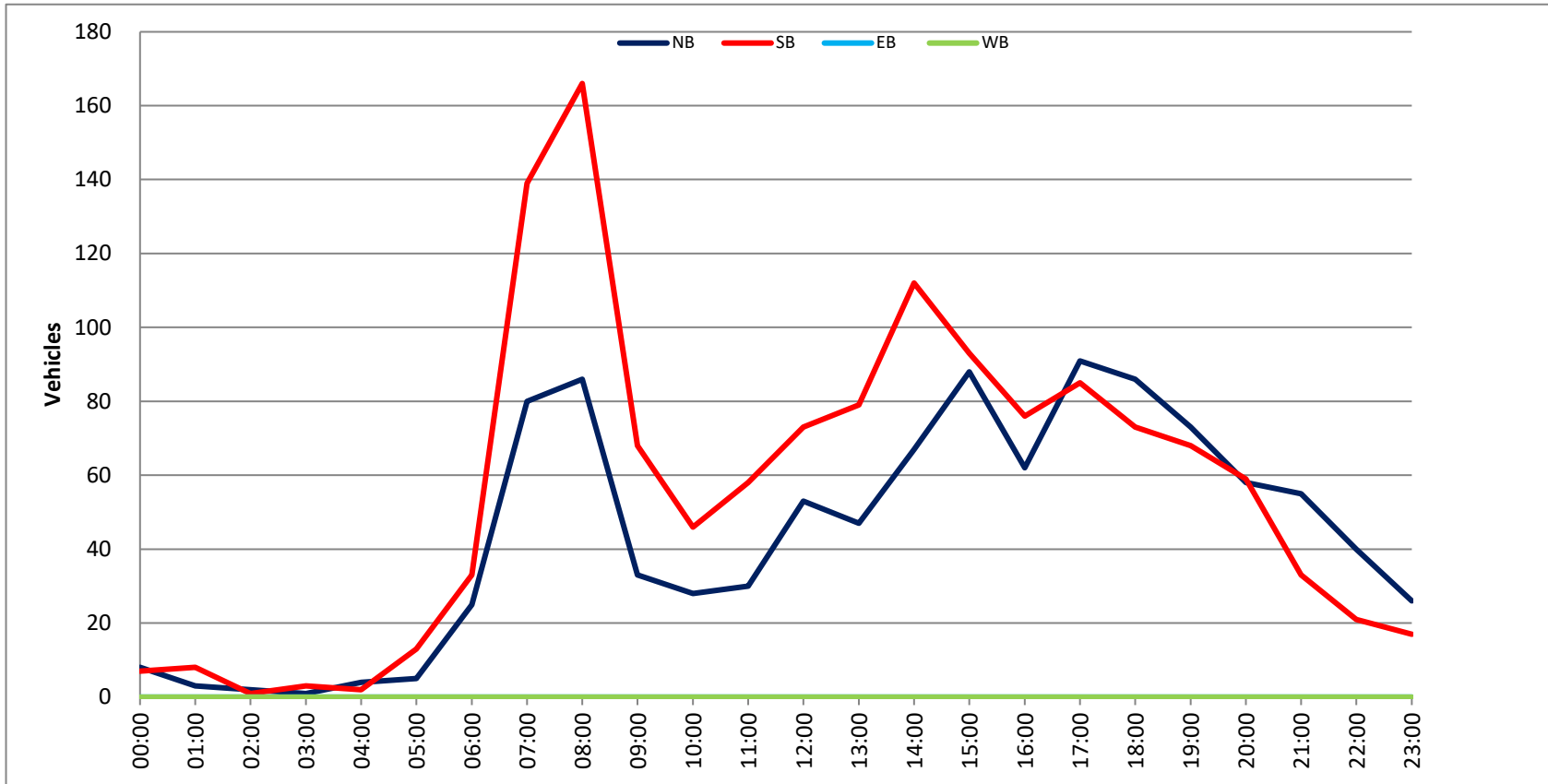
NW 104th Ave S/O NW 82nd St

Day: Monday  
 Date: 5/2/2022

City: Doral  
 Project #: FL22\_140190\_011

DAILY TOTALS					NB	SB	EB	WB	Total		
					1,051	1,333	0	0	2,384		
AM Period	NB	SB	EB	WB	TOTAL	PM Period	NB	SB	EB	WB	TOTAL
00:00	2	1	0	0	3	12:00	9	24	0	0	33
00:15	1	3	0	0	4	12:15	15	11	0	0	26
00:30	2	1	0	0	3	12:30	11	20	0	0	31
00:45	3	8	2	7	5	12:45	18	53	18	73	36
					15						126
01:00	1	2	0	0	3	13:00	10	18	0	0	28
01:15	1	2	0	0	3	13:15	11	19	0	0	30
01:30	1	3	0	0	4	13:30	11	16	0	0	27
01:45	0	3	1	8	1	13:45	15	47	26	79	41
					11						126
02:00	1	0	0	0	1	14:00	18	16	0	0	34
02:15	1	0	0	0	1	14:15	11	32	0	0	43
02:30	0	0	0	0	0	14:30	16	36	0	0	52
02:45	0	2	1	1	1	14:45	22	67	28	112	50
					3						179
03:00	0	1	0	0	1	15:00	24	25	0	0	49
03:15	0	0	0	0	0	15:15	15	34	0	0	49
03:30	0	2	0	0	2	15:30	17	19	0	0	36
03:45	1	1	0	3	1	15:45	32	88	15	93	47
					4						181
04:00	2	1	0	0	3	16:00	9	13	0	0	22
04:15	1	1	0	0	2	16:15	17	21	0	0	38
04:30	1	0	0	0	1	16:30	18	22	0	0	40
04:45	0	4	0	2	0	16:45	18	62	20	76	38
					6						138
05:00	3	2	0	0	5	17:00	18	20	0	0	38
05:15	0	3	0	0	3	17:15	26	22	0	0	48
05:30	0	3	0	0	3	17:30	22	17	0	0	39
05:45	2	5	5	13	7	17:45	25	91	26	85	51
					18						176
06:00	5	5	0	0	10	18:00	22	16	0	0	38
06:15	5	3	0	0	8	18:15	27	23	0	0	50
06:30	3	11	0	0	14	18:30	20	16	0	0	36
06:45	12	25	14	33	26	18:45	17	86	18	73	35
					58						159
07:00	35	21	0	0	56	19:00	17	24	0	0	41
07:15	15	38	0	0	53	19:15	15	13	0	0	28
07:30	12	36	0	0	48	19:30	23	18	0	0	41
07:45	18	80	44	139	62	19:45	18	73	13	68	31
					219						141
08:00	25	45	0	0	70	20:00	12	12	0	0	24
08:15	26	44	0	0	70	20:15	15	19	0	0	34
08:30	19	48	0	0	67	20:30	19	13	0	0	32
08:45	16	86	29	166	45	20:45	12	58	15	59	27
					252						117
09:00	9	14	0	0	23	21:00	14	14	0	0	28
09:15	7	13	0	0	20	21:15	12	8	0	0	20
09:30	7	14	0	0	21	21:30	13	7	0	0	20
09:45	10	33	27	68	37	21:45	16	55	4	33	20
					101						88
10:00	5	13	0	0	18	22:00	10	9	0	0	19
10:15	7	10	0	0	17	22:15	6	6	0	0	12
10:30	5	7	0	0	12	22:30	12	2	0	0	14
10:45	11	28	16	46	27	22:45	12	40	4	21	16
					74						61
11:00	8	20	0	0	28	23:00	6	4	0	0	10
11:15	7	16	0	0	23	23:15	6	8	0	0	14
11:30	7	10	0	0	17	23:30	9	4	0	0	13
11:45	8	30	12	58	20	23:45	5	26	1	17	6
					88						43
<b>TOTALS</b>	<b>305</b>	<b>544</b>			<b>849</b>	<b>TOTALS</b>	<b>746</b>	<b>789</b>			<b>1535</b>
<b>SPLIT %</b>	<b>35.9%</b>	<b>64.1%</b>			<b>35.6%</b>	<b>SPLIT %</b>	<b>48.6%</b>	<b>51.4%</b>			<b>64.4%</b>

DAILY TOTALS					NB	SB	EB	WB	Total		
					1,051	1,333	0	0	2,384		
AM Peak Hour	07:45	07:45		07:45	PM Peak Hour	17:30	14:30		14:30		
AM Pk Volume	88	181		269	PM Pk Volume	96	123		200		
Pk Hr Factor	0.846	0.943		0.961	Pk Hr Factor	0.889	0.854		0.962		
7 - 9 Volume	166	305	0	0	471	4 - 6 Volume	153	161	0	0	314
7 - 9 Peak Hour	07:45	07:45		07:45	4 - 6 Peak Hour	17:00	17:00			17:00	
7 - 9 Pk Volume	88	181	0	0	269	4 - 6 Pk Volume	91	85	0	0	176
Pk Hr Factor	0.846	0.943	0.000	0.000	0.961	Pk Hr Factor	0.875	0.817	0.000	0.000	0.863



NW 90th St E/O NW 103rd Path

**SPEED**  
Prepared by National Data & Surveying Services  
NW 90th St E/O NW 103rd Path

Day: Tuesday  
Date: 4/26/2022

City: Doral  
Project #: FL22\_140190\_012e

**East Bound**

Time	< 15	15 - 19	20 - 24	25 - 29	30 - 34	35 - 39	40 - 44	45 - 49	50 - 54	55 - 59	60 - 64	65 - 69	70 +	Total
00:00 AM	0	0	3	0	0	0	0	0	0	0	0	0	0	3
00:15	0	0	0	0	0	0	0	0	0	0	0	0	0	0
00:30	0	0	0	0	1	2	0	0	0	0	0	0	0	3
00:45	0	0	0	0	0	0	0	0	0	0	0	0	0	0
01:00	0	0	0	0	0	0	0	0	0	0	0	0	0	0
01:15	0	0	0	2	0	0	0	0	0	0	0	0	0	2
01:30	0	0	2	0	0	0	0	0	0	0	0	0	0	2
01:45	0	0	1	0	1	0	0	0	0	0	0	0	0	2
02:00	0	0	0	0	0	0	0	0	0	0	0	0	0	0
02:15	0	0	1	1	0	0	0	0	0	0	0	0	0	2
02:30	0	0	0	0	0	0	0	0	0	0	0	0	0	0
02:45	0	0	1	1	0	0	0	0	0	0	0	0	0	2
03:00	0	0	1	0	0	0	0	0	0	0	0	0	0	1
03:15	0	0	0	0	0	0	0	0	0	0	0	0	0	0
03:30	0	0	0	0	0	0	0	0	0	0	0	0	0	0
03:45	0	0	0	0	0	0	0	0	0	0	0	0	0	0
04:00	0	0	0	0	0	0	0	0	0	0	0	0	0	0
04:15	0	0	0	0	0	2	0	0	0	0	0	0	0	2
04:30	0	0	1	0	0	0	0	0	0	0	0	0	0	1
04:45	0	0	1	0	0	0	0	0	0	0	0	0	0	1
05:00	0	0	1	2	1	1	0	0	0	0	0	0	0	5
05:15	0	1	0	1	0	0	0	0	0	0	0	0	0	2
05:30	0	0	2	1	0	0	0	0	0	0	0	0	0	3
05:45	0	1	0	3	0	0	0	0	0	0	0	0	0	4
06:00	0	0	0	1	4	0	0	0	0	0	0	0	0	5
06:15	0	0	1	4	2	1	0	0	0	0	0	0	0	8
06:30	0	2	2	3	4	0	0	0	0	0	0	0	0	11
06:45	0	0	4	14	3	1	0	0	0	0	0	0	0	22
07:00	0	2	8	24	1	0	0	0	0	0	0	0	0	35
07:15	0	1	22	18	4	0	0	0	0	0	0	0	0	45
07:30	0	0	7	16	4	0	0	0	0	0	0	0	0	27
07:45	0	0	7	16	2	0	1	0	0	0	0	0	0	26
08:00	0	0	9	12	5	0	0	0	0	0	0	0	0	26
08:15	0	2	5	13	3	0	0	0	0	0	0	0	0	23
08:30	0	0	5	11	3	0	0	0	0	0	0	0	0	19
08:45	0	0	2	14	7	1	0	0	0	0	0	0	0	24
09:00	0	0	4	7	4	1	0	0	0	0	0	0	0	16
09:15	0	0	2	7	4	0	0	0	0	0	0	0	0	13
09:30	0	1	5	9	5	1	0	0	0	0	0	0	0	21
09:45	1	1	5	14	3	1	0	0	0	0	0	0	0	25
10:00	0	0	2	6	1	3	0	0	0	0	0	0	0	12
10:15	0	1	2	6	2	0	0	0	0	0	0	0	0	11
10:30	0	1	2	9	3	0	0	0	0	0	0	0	0	15
10:45	0	1	1	6	6	0	0	0	0	0	0	0	0	14
11:00	0	0	5	7	3	1	0	1	0	0	0	0	0	17
11:15	0	1	3	5	4	0	0	0	0	0	0	0	0	13
11:30	0	0	1	9	1	0	0	0	0	0	0	0	0	11
11:45	0	0	2	9	0	0	0	0	0	0	0	0	0	11
12:00 PM	0	0	2	3	5	0	0	0	0	0	0	0	0	10
12:15	0	0	1	5	4	0	0	1	0	0	0	0	0	11
12:30	0	2	7	5	5	0	0	0	0	0	0	0	0	19
12:45	0	0	10	10	1	0	0	0	0	0	0	0	0	21
13:00	0	0	4	8	3	0	0	0	0	0	0	0	0	15
13:15	0	0	1	5	2	1	0	0	0	0	0	0	0	9
13:30	0	0	7	5	8	0	0	0	0	0	0	0	0	20
13:45	0	0	0	10	6	0	0	0	0	0	0	0	0	16
14:00	0	2	5	6	2	0	0	0	0	0	0	0	0	15
14:15	0	1	3	9	4	0	0	1	0	0	0	0	0	18
14:30	0	1	5	31	6	1	0	0	0	0	0	0	0	44
14:45	2	0	3	11	5	2	0	0	0	0	0	0	0	23
15:00	0	0	2	2	5	1	1	0	0	0	0	0	0	11
15:15	0	0	4	12	8	1	0	0	0	0	0	0	0	25
15:30	0	0	4	13	7	0	0	0	0	0	0	0	0	24
15:45	0	0	4	7	4	1	0	0	0	0	0	0	0	16
16:00	0	0	5	9	4	0	0	0	0	0	0	0	0	18
16:15	0	0	2	4	2	0	0	0	0	0	0	0	0	8
16:30	0	0	1	16	7	0	0	0	0	0	0	0	0	24
16:45	0	0	3	11	3	0	0	0	0	0	0	0	0	17
17:00	0	0	4	10	4	0	0	0	0	0	0	0	0	18
17:15	0	0	3	12	3	1	0	0	0	0	0	0	0	19
17:30	0	0	3	5	1	0	0	0	0	0	0	0	0	9
17:45	0	0	3	10	3	1	0	0	0	0	0	0	0	17
18:00	0	0	1	8	4	2	0	0	0	0	0	0	0	15
18:15	0	0	5	11	4	1	0	0	0	0	0	0	0	21
18:30	0	0	5	8	6	0	0	0	0	0	0	0	0	19
18:45	0	0	5	13	1	0	0	0	0	0	0	0	0	19
19:00	0	1	10	13	5	1	0	0	0	0	0	0	0	30
19:15	0	1	4	5	2	0	0	0	0	0	0	0	0	12
19:30	0	0	9	9	3	0	0	0	0	0	0	0	0	21
19:45	1	0	1	3	3	0	0	0	0	0	0	0	0	8
20:00	0	1	3	5	1	1	0	0	0	0	0	0	0	11
20:15	0	0	1	7	4	0	0	0	0	0	0	0	0	12
20:30	0	0	6	6	2	0	0	0	0	0	0	0	0	14
20:45	0	0	2	7	3	0	0	0	0	0	0	0	0	12
21:00	0	0	4	6	4	0	0	0	0	0	0	0	0	14
21:15	0	1	5	7	5	0	0	0	0	0	0	0	0	18
21:30	0	1	3	9	5	0	0	0	0	0	0	0	0	18
21:45	0	2	5	4	3	0	0	0	0	0	0	0	0	14
22:00	0	1	1	4	1	0	0	0	0	0	0	0	0	7
22:15	0	0	2	3	0	0	0	0	0	0	0	0	0	5
22:30	0	0	2	7	2	1	0	0	0	0	0	0	0	12
22:45	1	1	1	1	2	0	0	0	0	0	0	0	0	6
23:00	0	0	0	4	1	0	0	0	0	0	0	0	0	5
23:15	0	0	0	0	0	0	1	0	0	0	0	0	0	1
23:30	0	0	3	2	2	0	0	0	0	0	0	0	0	7
23:45	0	0	3	3	1	0	0	0	0	0	0	0	0	4
Totals	5	30	284	616	250	26	3	3						1217
% of Totals	0%	2%	23%	51%	21%	2%	0%	0%						100%

AM Volumes	1	15	120	252	84	11	1	1	0	0	0	0	0	485
% AM	0%	1%	10%	21%	7%	1%	0%	0%						40%
AM Peak Hour	09:00	06:30	07:15	07:00	08:45	09:15	07:00	10:15						07:00
Volume	1	5	45	74	20	5	1	1						133
PM Volumes	4	15	164	364	166	15	2	2	0	0	0	0	0	732
% PM	0%	1%	13%	30%	14%	1%	0%	0%						60%
PM Peak Hour	14:00	21:15	18:45	14:00	14:45	14:30	14:15	12:00						14:30
Volume	2	5	28	57	25	5	1	1						103

Directional Peak Periods		AM 7-9		NOON 12-2		PM 4-6		Off Peak Volumes	
All Classes	Volume	%	Volume	%	Volume	%	Volume	%	
	225	18%	121	10%	130	11%	741	61%	

Street Name	Direction	Percentiles					
		15th	50th	Average	85th	95th	ADT
NW 90th St	East Bound	23	27	27	32	34	1217
NW 90th St	West Bound	26	32	32	38	43	1630

**SPED**

NW 90th St E/O NW 103rd Path

Day: Tuesday  
Date: 4/26/2022

City: Doral  
Project #: FL22\_140190\_012w

West Bound

Time	<15	15 - 19	20 - 24	25 - 29	30 - 34	35 - 39	40 - 44	45 - 49	50 - 54	55 - 59	60 - 64	65 - 69	70 +	Total
00:00 AM	0	0	0	0	0	0	0	0	0	0	0	0	0	0
00:15	0	0	0	0	0	0	0	0	0	0	0	0	0	0
00:30	0	0	0	0	0	0	0	0	0	0	0	0	0	0
00:45	0	0	0	0	0	0	0	0	0	0	0	0	0	0
01:00	0	0	0	0	0	0	0	0	0	0	0	0	0	0
01:15	0	0	0	0	0	0	0	0	0	0	0	0	0	0
01:30	0	0	0	0	0	0	0	0	0	0	0	0	0	0
01:45	0	0	0	0	0	0	0	0	0	0	0	0	0	0
02:00	0	0	0	0	2	0	0	0	0	0	0	0	0	2
02:15	0	0	0	1	0	2	0	0	0	0	0	0	0	3
02:30	0	0	0	2	0	0	0	0	0	0	0	0	0	2
02:45	0	0	0	0	0	0	0	0	0	0	0	0	0	0
03:00	0	0	0	0	1	0	0	0	0	0	0	0	0	1
03:15	0	0	0	0	0	0	0	0	0	0	0	0	0	0
03:30	0	0	0	0	0	0	0	0	0	0	0	0	0	0
03:45	0	0	0	0	1	0	0	0	0	0	0	0	0	1
04:00	0	0	0	2	0	0	0	0	0	0	0	0	0	2
04:15	0	0	0	0	0	0	1	0	0	0	0	0	0	1
04:30	0	1	0	0	0	1	1	0	0	0	0	0	0	3
04:45	0	0	0	1	1	1	0	0	0	0	0	0	0	3
05:00	0	0	0	0	2	0	0	0	0	0	0	0	0	2
05:15	0	0	0	1	3	2	0	0	0	0	0	0	0	6
05:30	0	0	0	0	2	1	0	0	0	0	0	0	0	3
05:45	0	0	0	2	2	2	0	0	0	0	0	0	0	6
06:00	0	0	0	3	0	0	0	0	0	0	0	0	0	3
06:15	0	0	0	0	6	2	0	0	0	0	0	0	0	8
06:30	0	0	0	1	2	1	2	0	0	0	0	0	0	6
06:45	0	0	1	4	4	4	4	0	0	1	0	0	0	14
07:00	0	1	2	17	12	6	2	0	0	0	0	0	0	40
07:15	0	2	4	15	18	3	2	0	0	0	0	0	0	44
07:30	0	0	6	11	6	2	0	0	0	0	0	0	0	25
07:45	0	0	2	4	7	1	0	0	0	0	0	0	0	14
08:00	0	0	1	9	13	2	0	2	0	0	0	0	0	27
08:15	0	0	4	5	19	4	1	1	0	0	0	0	0	34
08:30	0	0	2	18	5	4	0	0	0	0	0	0	0	39
08:45	0	0	1	1	19	6	4	0	0	0	0	0	0	21
09:00	0	1	0	4	5	6	3	2	0	0	0	0	0	22
09:15	0	0	1	5	10	2	0	0	0	0	0	0	0	18
09:30	0	0	0	5	14	3	1	1	0	0	0	0	0	24
09:45	0	0	0	4	7	5	2	0	0	0	0	0	0	18
10:00	0	0	0	4	7	6	0	0	0	0	0	0	0	17
10:15	0	0	1	3	5	0	2	1	0	0	0	0	0	12
10:30	0	0	1	3	7	6	1	1	0	0	0	0	0	17
10:45	0	0	1	3	3	4	2	0	0	0	0	0	0	13
11:00	0	0	1	1	3	0	1	0	0	0	0	0	0	6
11:15	0	1	1	3	5	4	0	1	0	0	0	0	0	15
11:30	0	0	0	1	9	2	3	0	0	0	0	0	0	15
11:45	0	0	0	0	4	3	0	0	0	0	0	0	0	8
12:00 PM	0	0	2	5	7	3	1	1	0	0	0	0	0	18
12:15	0	0	0	1	8	5	2	0	0	0	0	0	0	16
12:30	0	0	1	10	6	4	1	2	0	0	0	0	0	24
12:45	0	0	2	4	6	6	0	0	0	0	0	0	0	18
13:00	0	2	3	2	10	4	0	0	0	0	0	0	0	21
13:15	0	1	0	6	8	4	2	0	0	0	0	0	0	21
13:30	0	0	0	10	4	4	5	1	0	0	0	0	0	24
13:45	0	0	3	6	9	7	2	0	0	0	0	0	0	27
14:00	0	0	2	4	8	4	1	2	0	0	0	0	0	21
14:15	0	0	2	6	15	5	6	2	0	0	0	0	0	36
14:30	0	0	1	6	25	6	2	1	0	0	0	0	0	41
14:45	0	0	2	6	10	9	3	1	0	0	0	0	0	31
15:00	0	0	1	13	11	17	3	1	0	0	0	0	0	46
15:15	0	0	0	12	16	14	1	0	0	0	0	0	0	43
15:30	0	1	2	5	14	4	4	0	0	0	0	0	0	30
15:45	0	0	2	2	11	9	2	0	0	0	0	0	0	26
16:00	0	1	0	9	14	7	3	0	0	0	0	0	0	34
16:15	0	0	0	2	10	9	3	0	0	0	0	0	0	24
16:30	0	0	3	0	13	15	4	1	0	0	0	0	0	36
16:45	0	0	5	4	9	7	3	1	0	0	0	0	0	29
17:00	0	0	1	9	14	8	4	1	0	0	0	0	0	37
17:15	0	0	2	11	21	4	3	0	0	0	0	0	0	41
17:30	0	0	2	13	20	10	6	0	0	0	0	0	0	51
17:45	0	0	1	6	13	5	2	2	0	0	0	0	0	29
18:00	0	0	5	11	15	7	4	0	0	0	0	0	0	42
18:15	0	0	1	9	16	6	3	0	0	0	0	0	0	35
18:30	0	0	2	5	13	7	1	0	0	0	0	0	0	28
18:45	0	0	1	0	11	7	3	2	0	0	0	0	0	24
19:00	0	0	3	8	9	2	0	0	0	0	0	0	0	22
19:15	0	0	2	6	13	2	0	0	0	0	0	0	0	23
19:30	0	1	1	4	10	5	0	0	0	0	0	0	0	21
19:45	0	0	1	3	4	4	1	0	0	0	0	0	0	13
20:00	0	2	0	3	8	3	0	0	0	0	0	0	0	16
20:15	0	0	5	10	3	3	0	0	0	0	0	0	0	20
20:30	0	0	9	9	7	0	3	0	0	0	0	0	0	28
20:45	0	1	1	7	9	2	1	0	0	0	0	0	0	21
21:00	0	3	2	4	5	0	0	1	0	0	0	0	0	15
21:15	0	0	1	3	8	1	0	0	0	0	0	0	0	13
21:30	0	0	0	10	5	0	1	0	0	0	0	0	0	16
21:45	0	0	4	1	5	1	0	0	0	0	0	0	0	11
22:00	0	0	1	1	6	2	1	0	0	0	0	0	0	11
22:15	0	0	2	3	3	4	0	0	0	0	0	0	0	12
22:30	0	0	1	1	2	1	1	0	0	0	0	0	0	6
22:45	0	0	1	1	3	1	0	0	0	0	0	0	0	6
23:00	0	0	0	1	8	0	0	0	0	0	0	0	0	9
23:15	0	0	0	0	4	1	1	0	0	0	0	0	0	6
23:30	0	0	1	1	4	1	0	1	0	0	0	0	0	8
23:45	0	0	1	0	3	0	0	1	0	0	0	0	0	5
<b>Totals</b>	<b>18</b>	<b>111</b>	<b>386</b>	<b>661</b>	<b>314</b>	<b>111</b>	<b>28</b>	<b>1</b>	<b>0</b>	<b>0</b>	<b>0</b>	<b>0</b>	<b>0</b>	<b>1630</b>
<b>% of Total</b>	<b>1%</b>	<b>7%</b>	<b>24%</b>	<b>41%</b>	<b>19%</b>	<b>7%</b>	<b>2%</b>	<b>0%</b>	<b>0%</b>	<b>0%</b>	<b>0%</b>	<b>0%</b>	<b>0%</b>	<b>100%</b>

AM Volumes	% AM	PM Volumes	% PM	NOON 12-2	% NOON	PM 4-6	% PM	Off Peak Volumes	% Off Peak
3	0%	12	0%	2	0%	4	0%	1	0%
14	0%	82	5%	13	5%	10	0%	5	0%
47	3%	253	16%	20	8%	14	0%	8	0%
14	0%	456	28%	11	0%	16	0%	14	0%
20	0%	229	14%	3	0%	3	0%	3	0%
8	0%	83	5%	2	0%	6	0%	6	0%
3	0%	1400	8%	3	0%	1	0%	1	0%
1	0%	1400	8%	3	0%	1	0%	1	0%

Street Name	Direction	Percentiles					
		15th	50th	Average	85th	95th	ADT
NW 90th St	East Bound	23	27	27	32	34	1217
NW 90th St	West Bound	26	32	32	38	43	1630

Summary

Time	< 15	15 - 19	20 - 24	25 - 29	30 - 34	35 - 39	40 - 44	45 - 49	50 - 54	55 - 59	60 - 64	65 - 69	70 +	Total
00:00 AM	0	0	3	0	0	0	0	0	0	0	0	0	0	3
00:15	0	0	0	0	0	0	0	0	0	0	0	0	0	0
00:30	0	0	0	1	2	0	0	0	0	0	0	0	0	3
00:45	0	0	0	0	0	0	0	0	0	0	0	0	0	0
01:00	0	0	0	0	0	0	0	0	0	0	0	0	0	0
01:15	0	0	0	2	0	0	0	0	0	0	0	0	0	2
01:30	0	0	2	0	0	0	0	0	0	0	0	0	0	2
01:45	0	0	1	0	1	0	0	0	0	0	0	0	0	2
02:00	0	0	0	0	2	0	0	0	0	0	0	0	0	2
02:15	0	0	1	2	0	2	0	0	0	0	0	0	0	5
02:30	0	0	0	0	2	0	0	0	0	0	0	0	0	2
02:45	0	0	1	1	0	0	0	0	0	0	0	0	0	2
03:00	0	0	1	0	1	0	0	0	0	0	0	0	0	2
03:15	0	0	0	0	0	0	0	0	0	0	0	0	0	0
03:30	0	0	0	0	0	0	0	0	0	0	0	0	0	0
03:45	0	0	0	0	1	0	0	0	0	0	0	0	0	1
04:00	0	0	0	0	2	0	0	0	0	0	0	0	0	2
04:15	0	0	0	0	2	0	1	0	0	0	0	0	0	3
04:30	0	1	1	0	0	1	1	0	0	0	0	0	0	4
04:45	0	0	1	1	1	1	0	0	0	0	0	0	0	4
05:00	0	0	1	2	3	1	0	0	0	0	0	0	0	7
05:15	0	1	0	2	3	2	0	0	0	0	0	0	0	8
05:30	0	0	0	2	1	2	0	0	0	0	0	0	0	6
05:45	0	1	0	5	2	2	0	0	0	0	0	0	0	10
06:00	0	0	0	4	4	0	0	0	0	0	0	0	0	8
06:15	0	0	1	4	8	3	0	0	0	0	0	0	0	16
06:30	0	2	2	4	6	1	2	0	0	0	0	0	0	17
06:45	0	0	1	18	7	5	0	1	1	0	0	0	0	36
07:00	0	3	10	41	13	6	2	0	0	0	0	0	0	75
07:15	0	3	26	33	22	3	2	0	0	0	0	0	0	89
07:30	0	0	13	27	10	2	0	0	0	0	0	0	0	52
07:45	0	0	9	20	9	1	1	0	0	0	0	0	0	40
08:00	0	0	10	21	18	2	0	2	0	0	0	0	0	53
08:15	0	2	9	18	22	4	1	1	0	0	0	0	0	57
08:30	0	0	7	29	18	4	0	0	0	0	0	0	0	58
08:45	0	0	3	15	16	7	4	0	0	0	0	0	0	45
09:00	0	1	4	11	10	7	3	2	0	0	0	0	0	38
09:15	0	0	3	12	14	2	0	0	0	0	0	0	0	31
09:30	0	1	5	14	19	4	1	1	0	0	0	0	0	45
09:45	1	1	1	18	10	6	2	4	0	0	0	0	0	43
10:00	0	0	2	10	8	9	0	0	0	0	0	0	0	29
10:15	0	1	3	9	7	0	2	1	0	0	0	0	0	23
10:30	0	1	3	11	10	6	1	0	0	0	0	0	0	32
10:45	0	1	2	9	9	4	2	0	0	0	0	0	0	27
11:00	0	0	6	8	6	1	1	1	0	0	0	0	0	23
11:15	0	2	4	8	9	4	0	1	0	0	0	0	0	28
11:30	0	0	1	10	10	2	3	0	0	0	0	0	0	26
11:45	0	0	2	10	4	3	0	0	0	0	0	0	0	19
12:00 PM	0	0	4	8	12	3	1	0	0	0	0	0	0	28
12:15	0	0	1	6	12	5	2	1	0	0	0	0	0	27
12:30	0	2	8	15	11	4	1	2	0	0	0	0	0	43
12:45	0	0	11	14	7	6	0	0	0	0	0	0	0	39
13:00	0	2	7	10	13	4	0	0	0	0	0	0	0	36
13:15	0	1	1	11	10	5	2	0	0	0	0	0	0	30
13:30	0	0	7	15	12	4	5	1	0	0	0	0	0	44
13:45	0	0	3	16	15	7	2	0	0	0	0	0	0	43
14:00	0	2	7	10	10	4	1	2	0	0	0	0	0	36
14:15	0	1	1	15	19	5	6	3	0	0	0	0	0	54
14:30	0	1	6	37	31	7	2	1	0	0	0	0	0	85
14:45	2	0	5	17	15	11	3	1	0	0	0	0	0	54
15:00	0	0	3	15	16	18	4	1	0	0	0	0	0	57
15:15	0	0	4	24	24	15	1	0	0	0	0	0	0	68
15:30	0	1	6	18	21	4	4	0	0	0	0	0	0	54
15:45	0	0	0	6	9	15	10	2	0	0	0	0	0	42
16:00	0	1	5	18	18	7	3	0	0	0	0	0	0	52
16:15	0	0	2	6	12	9	3	0	0	0	0	0	0	32
16:30	0	0	4	16	20	15	4	1	0	0	0	0	0	60
16:45	0	0	0	8	15	12	7	3	1	0	0	0	0	46
17:00	0	0	5	19	18	8	4	1	0	0	0	0	0	55
17:15	0	0	3	17	14	5	3	0	0	0	0	0	0	60
17:30	0	0	5	18	21	10	6	0	0	0	0	0	0	60
17:45	0	0	4	16	16	6	2	2	0	0	0	0	0	46
18:00	0	0	6	19	19	9	4	0	0	0	0	0	0	57
18:15	0	0	6	20	20	7	3	0	0	0	0	0	0	56
18:30	0	0	7	13	19	7	1	0	0	0	0	0	0	47
18:45	0	0	6	13	12	7	3	2	0	0	0	0	0	43
19:00	0	1	13	21	14	3	0	0	0	0	0	0	0	52
19:15	0	1	6	11	15	2	0	0	0	0	0	0	0	35
19:30	0	1	10	13	13	5	0	0	0	0	0	0	0	42
19:45	1	0	2	6	7	4	1	0	0	0	0	0	0	21
20:00	0	3	3	8	9	4	0	0	0	0	0	0	0	27
20:15	0	0	0	6	17	2	0	0	0	0	0	0	0	32
20:30	0	0	15	15	9	0	3	0	0	0	0	0	0	42
20:45	0	1	3	14	12	2	1	0	0	0	0	0	0	33
21:00	0	3	6	10	9	0	0	1	0	0	0	0	0	29
21:15	0	1	6	10	13	1	0	0	0	0	0	0	0	31
21:30	0	1	3	19	10	0	1	0	0	0	0	0	0	34
21:45	0	2	9	5	8	1	0	0	0	0	0	0	0	25
22:00	0	1	2	5	7	2	1	0	0	0	0	0	0	18
22:15	0	0	4	6	3	4	0	0	0	0	0	0	0	17
22:30	0	0	3	8	4	2	1	0	0	0	0	0	0	18
22:45	1	1	2	2	5	1	0	0	0	0	0	0	0	12
23:00	0	0	0	0	5	9	0	0	0	0	0	0	0	14
23:15	0	0	0	0	4	1	2	0	0	0	0	0	0	7
23:30	0	0	4	3	6	1	0	1	0	0	0	0	0	15
23:45	0	0	1	3	4	0	0	1	0	0	0	0	0	9
Totals	5	48	395	1002	911	340	114	31	1					2847
% of Total	0%	2%	14%	35%	32%	12%	4%	1%	0%					100%

AM Volumes		PM Volumes		Directional Peak Periods		All Classes		Percentiles	
% AM	Volume	% PM	Volume	Volume	%	Volume	%	Volume	%
1%	21	1%	27	AM 7-9	16%	NOON 12-2	10%	PM 4-6	14%
5%	149	5%	246	NOON 12-2	10%	PM 4-6	14%	Off Peak Volumes	59%
10%	383	10%	617	Volume	469	Volume	290	Volume	411
15%	289	15%	444	%	16%	%	10%	%	14%
20%	390	20%	588	Volume	469	Volume	290	Volume	411
25%	491	25%	774	%	16%	%	10%	%	14%
30%	592	30%	868	Volume	469	Volume	290	Volume	411
35%	693	35%	962	%	16%	%	10%	%	14%
40%	794	40%	1056	Volume	469	Volume	290	Volume	411
45%	895	45%	1150	%	16%	%	10%	%	14%
50%	996	50%	1244	Volume	469	Volume	290	Volume	411
55%	1097	55%	1338	%	16%	%	10%	%	14%
60%	1198	60%	1432	Volume	469	Volume	290	Volume	411
65%	1299	65%	1526	%	16%	%	10%	%	14%
70%	1399	70%	1620	Volume	469	Volume	290	Volume	411
75%	1499	75%	1714	%	16%	%	10%	%	14%
80%	1599	80%	1808	Volume	469	Volume	290	Volume	411
85%	1699	85%	1902	%	16%	%	10%	%	14%
90%	1799	90%	1996	Volume	469	Volume	290	Volume	411
95%	1899	95%	2090	%	16%	%	10%	%	14%
100%	1999	100%	2184	Volume	469				

**SPEED**

NW 90th St E/O NW 103rd Path

Day: Tuesday  
Date: 4/26/2022City: Doral  
Project #: FL22\_140190\_012e**East Bound**

Time	< 15	15 - 19	20 - 24	25 - 29	30 - 34	35 - 39	40 - 44	45 - 49	50 - 54	55 - 59	60 - 64	65 - 69	70 +	Total
00:00 AM	0	0	3	1	2	0	0	0	0	0	0	0	0	6
01:00	0	0	3	2	1	0	0	0	0	0	0	0	0	6
02:00	0	0	2	2	0	0	0	0	0	0	0	0	0	4
03:00	0	0	1	0	0	0	0	0	0	0	0	0	0	1
04:00	0	0	2	0	2	0	0	0	0	0	0	0	0	4
05:00	0	2	3	7	1	1	0	0	0	0	0	0	0	14
06:00	0	2	7	22	13	2	0	0	0	0	0	0	0	46
07:00	0	3	44	74	11	0	1	0	0	0	0	0	0	133
08:00	0	2	21	50	18	1	0	0	0	0	0	0	0	92
09:00	1	2	16	37	16	3	0	0	0	0	0	0	0	75
10:00	0	3	7	27	12	3	0	0	0	0	0	0	0	52
11:00	0	1	11	30	8	1	0	1	0	0	0	0	0	52
12:00 PM	0	2	20	23	15	0	0	1	0	0	0	0	0	61
13:00	0	0	12	28	19	1	0	0	0	0	0	0	0	60
14:00	2	4	16	57	17	3	0	1	0	0	0	0	0	100
15:00	0	0	14	34	24	3	1	0	0	0	0	0	0	76
16:00	0	0	11	40	16	0	0	0	0	0	0	0	0	67
17:00	0	0	13	37	11	2	0	0	0	0	0	0	0	63
18:00	0	0	16	40	15	3	0	0	0	0	0	0	0	74
19:00	1	2	24	30	13	1	0	0	0	0	0	0	0	71
20:00	0	1	12	25	10	1	0	0	0	0	0	0	0	49
21:00	0	4	17	26	17	0	0	0	0	0	0	0	0	64
22:00	1	2	6	15	5	1	0	0	0	0	0	0	0	30
23:00	0	0	3	9	4	0	1	0	0	0	0	0	0	17
<b>Totals</b>	<b>5</b>	<b>30</b>	<b>284</b>	<b>616</b>	<b>250</b>	<b>26</b>	<b>3</b>	<b>3</b>						<b>1217</b>
<b>% of Totals</b>	<b>0%</b>	<b>2%</b>	<b>23%</b>	<b>51%</b>	<b>21%</b>	<b>2%</b>	<b>0%</b>	<b>0%</b>						<b>100%</b>

<b>AM Volumes</b>	1	15	120	252	84	11	1	1	0	0	0	0	0	485
<b>% AM</b>	0%	1%	10%	21%	7%	1%	0%	0%						40%
<b>AM Peak Hour</b>	09:00	07:00	07:00	07:00	08:00	09:00	07:00	11:00						07:00
<b>Volume</b>	1	3	44	74	18	3	1	1						133
<b>PM Volumes</b>	4	15	164	364	166	15	2	2	0	0	0	0	0	732
<b>% PM</b>	0%	1%	13%	30%	14%	1%	0%	0%						60%
<b>PM Peak Hour</b>	14:00	14:00	19:00	14:00	15:00	14:00	15:00	12:00						14:00
<b>Volume</b>	2	4	24	57	24	3	1	1						100
<b>Directional Peak Periods</b>			<b>AM 7-9</b>			<b>NOON 12-2</b>			<b>PM 4-6</b>			<b>Off Peak Volumes</b>		
<b>All Speeds</b>			Volume		%	Volume		%	Volume		%	Volume		%
			225	↔	18%	121	↔	10%	130	↔	11%	741	↔	61%

Street Name	Direction	Percentiles					
		15th	50th	Average	85th	95th	ADT
NW 90th St	East Bound	23	27	27	32	34	1217
NW 90th St	West Bound	26	32	32	38	43	1630

# SPEED

NW 90th St E/O NW 103rd Path

Day: Tuesday  
Date: 4/26/2022

City: Doral  
Project #: FL22\_140190\_012w

**West Bound**

Time	< 15	15 - 19	20 - 24	25 - 29	30 - 34	35 - 39	40 - 44	45 - 49	50 - 54	55 - 59	60 - 64	65 - 69	70 +	Total
00:00 AM	0	0	0	0	0	0	0	0	0	0	0	0	0	0
01:00	0	0	0	0	0	0	0	0	0	0	0	0	0	0
02:00	0	0	0	3	2	2	0	0	0	0	0	0	0	7
03:00	0	0	0	0	2	0	0	0	0	0	0	0	0	2
04:00	0	1	0	3	1	2	2	0	0	0	0	0	0	9
05:00	0	0	0	3	9	5	0	0	0	0	0	0	0	17
06:00	0	0	1	8	12	7	2	0	1	0	0	0	0	31
07:00	0	3	14	47	43	12	4	0	0	0	0	0	0	123
08:00	0	0	8	33	56	16	5	3	0	0	0	0	0	121
09:00	0	1	1	18	37	16	6	3	0	0	0	0	0	82
10:00	0	0	3	12	22	16	5	1	0	0	0	0	0	59
11:00	0	1	2	6	21	9	4	1	0	0	0	0	0	44
12:00 PM	0	0	5	20	27	18	4	2	0	0	0	0	0	76
13:00	0	3	6	24	31	19	9	1	0	0	0	0	0	93
14:00	0	0	7	22	58	24	12	6	0	0	0	0	0	129
15:00	0	1	5	32	52	44	10	1	0	0	0	0	0	145
16:00	0	1	8	15	46	38	13	2	0	0	0	0	0	123
17:00	0	0	6	39	68	27	15	3	0	0	0	0	0	158
18:00	0	0	9	25	55	27	11	2	0	0	0	0	0	129
19:00	0	1	7	21	36	13	1	0	0	0	0	0	0	79
20:00	0	3	15	29	27	7	4	0	0	0	0	0	0	85
21:00	0	3	7	18	23	2	1	1	0	0	0	0	0	55
22:00	0	0	5	6	14	8	2	0	0	0	0	0	0	35
23:00	0	0	2	2	19	2	1	2	0	0	0	0	0	28
<b>Totals</b>		<b>18</b>	<b>111</b>	<b>386</b>	<b>661</b>	<b>314</b>	<b>111</b>	<b>28</b>	<b>1</b>					<b>1630</b>
<b>% of Totals</b>		<b>1%</b>	<b>7%</b>	<b>24%</b>	<b>41%</b>	<b>19%</b>	<b>7%</b>	<b>2%</b>	<b>0%</b>					<b>100%</b>

<b>AM Volumes</b>	0	6	29	133	205	85	28	8	1	0	0	0	0	495		
<b>% AM</b>		0%	2%	8%	13%	5%	2%	0%	0%					30%		
<b>AM Peak Hour</b>		07:00	07:00	07:00	08:00	08:00	09:00	08:00	06:00					07:00		
<b>Volume</b>		3	14	47	56	16	6	3	1					123		
<b>PM Volumes</b>	0	12	82	253	456	229	83	20	0	0	0	0	0	1135		
<b>% PM</b>		1%	5%	16%	28%	14%	5%	1%						70%		
<b>PM Peak Hour</b>		13:00	20:00	17:00	17:00	15:00	17:00	14:00						17:00		
<b>Volume</b>		3	15	39	68	44	15	6						158		
<b>Directional Peak Periods All Speeds</b>		<b>AM 7-9</b>				<b>NOON 12-2</b>				<b>PM 4-6</b>				<b>Off Peak Volumes</b>		
		Volume		%		Volume		%		Volume		%		Volume	%	
		244	↔	15%		169	↔	10%		281	↔	17%		936	↔	57%

Street Name	Direction	Percentiles					
		15th	50th	Average	85th	95th	ADT
NW 90th St	East Bound	23	27	27	32	34	1217
NW 90th St	West Bound	26	32	32	38	43	1630

**SPEED**

NW 90th St E/O NW 103rd Path

Day: Tuesday  
Date: 4/26/2022City: Doral  
Project #: FL22\_140190\_012**Summary**

Time	< 15	15 - 19	20 - 24	25 - 29	30 - 34	35 - 39	40 - 44	45 - 49	50 - 54	55 - 59	60 - 64	65 - 69	70 +	Total
00:00 AM	0	0	3	1	2	0	0	0	0	0	0	0	0	6
01:00	0	0	3	2	1	0	0	0	0	0	0	0	0	6
02:00	0	0	2	5	2	2	0	0	0	0	0	0	0	11
03:00	0	0	1	0	2	0	0	0	0	0	0	0	0	3
04:00	0	1	2	3	3	2	2	0	0	0	0	0	0	13
05:00	0	2	3	10	10	6	0	0	0	0	0	0	0	31
06:00	0	2	8	30	25	9	2	0	1	0	0	0	0	77
07:00	0	6	58	121	54	12	5	0	0	0	0	0	0	256
08:00	0	2	29	83	74	17	5	3	0	0	0	0	0	213
09:00	1	3	17	55	53	19	6	3	0	0	0	0	0	157
10:00	0	3	10	39	34	19	5	1	0	0	0	0	0	111
11:00	0	2	13	36	29	10	4	2	0	0	0	0	0	96
12:00 PM	0	2	25	43	42	18	4	3	0	0	0	0	0	137
13:00	0	3	18	52	50	20	9	1	0	0	0	0	0	153
14:00	2	4	23	79	75	27	12	7	0	0	0	0	0	229
15:00	0	1	19	66	76	47	11	1	0	0	0	0	0	221
16:00	0	1	19	55	62	38	13	2	0	0	0	0	0	190
17:00	0	0	19	76	79	29	15	3	0	0	0	0	0	221
18:00	0	0	25	65	70	30	11	2	0	0	0	0	0	203
19:00	1	3	31	51	49	14	1	0	0	0	0	0	0	150
20:00	0	4	27	54	37	8	4	0	0	0	0	0	0	134
21:00	0	7	24	44	40	2	1	1	0	0	0	0	0	119
22:00	1	2	11	21	19	9	2	0	0	0	0	0	0	65
23:00	0	0	5	11	23	2	2	2	0	0	0	0	0	45
<b>Totals</b>	<b>5</b>	<b>48</b>	<b>395</b>	<b>1002</b>	<b>911</b>	<b>340</b>	<b>114</b>	<b>31</b>	<b>1</b>					<b>2847</b>
<b>% of Totals</b>	<b>0%</b>	<b>2%</b>	<b>14%</b>	<b>35%</b>	<b>32%</b>	<b>12%</b>	<b>4%</b>	<b>1%</b>	<b>0%</b>					<b>100%</b>

<b>AM Volumes</b>	1	21	149	385	289	96	29	9	1	0	0	0	0	980
<b>% AM</b>	0%	1%	5%	14%	10%	3%	1%	0%	0%					34%
<b>AM Peak Hour</b>	09:00	07:00	07:00	07:00	08:00	09:00	09:00	08:00	06:00					07:00
<b>Volume</b>	1	6	58	121	74	19	6	3	1					256
<b>PM Volumes</b>	4	27	246	617	622	244	85	22	0	0	0	0	0	1867
<b>% PM</b>	0%	1%	9%	22%	22%	9%	3%	1%						66%
<b>PM Peak Hour</b>	14:00	21:00	19:00	14:00	17:00	15:00	17:00	14:00						14:00
<b>Volume</b>	2	7	31	79	79	47	15	7						229

Directional Peak Periods All Speeds	AM 7-9		NOON 12-2		PM 4-6		Off Peak Volumes	
	Volume	%	Volume	%	Volume	%	Volume	%
	469	↔ 16%	290	↔ 10%	411	↔ 14%	1677	↔ 59%

Street Name	Direction	Percentiles					
		15th	50th	Average	85th	95th	ADT
NW 90th St	Summary	25	30	30	36	40	2847

**VOLUME**

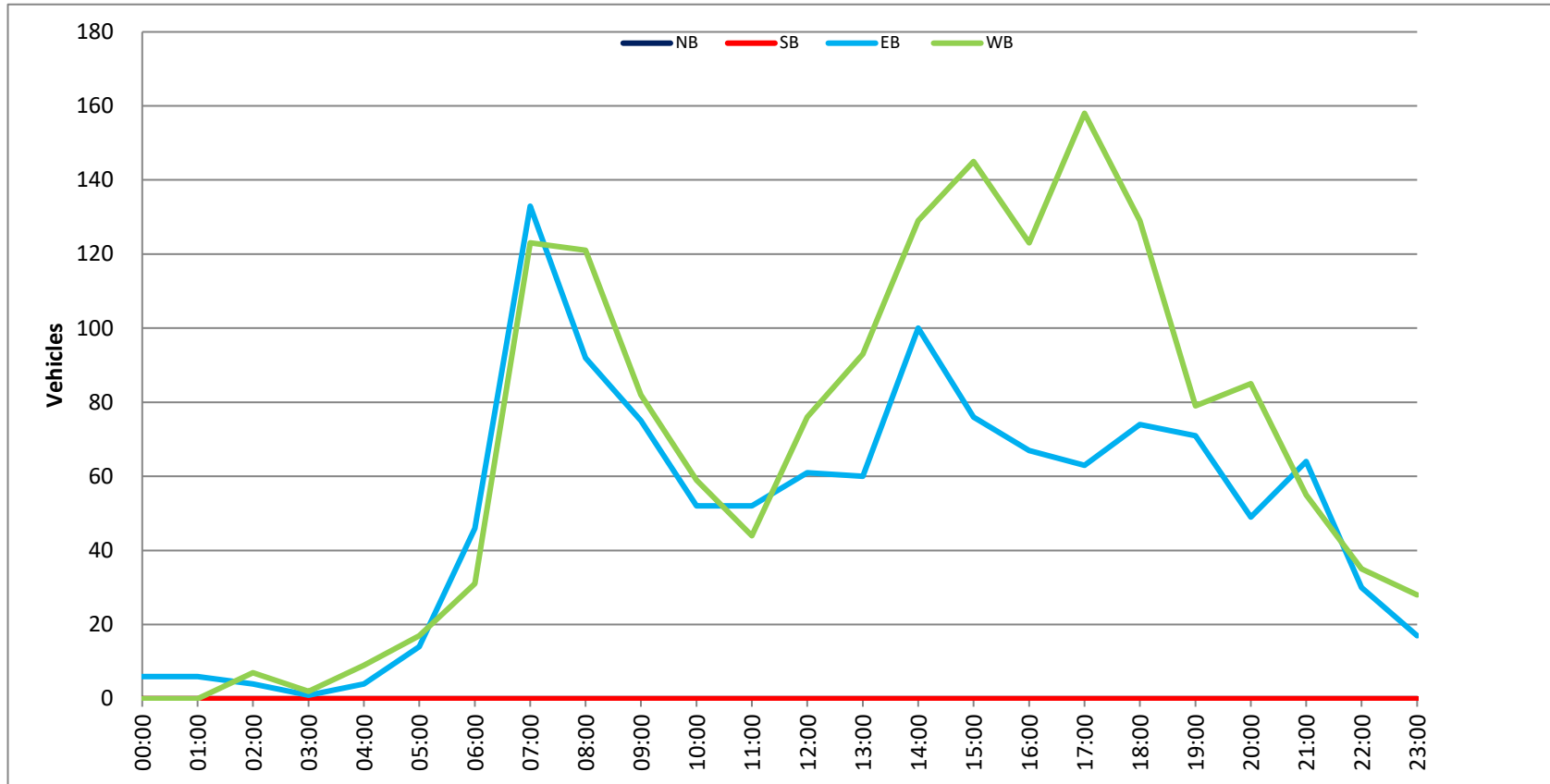
NW 90th St E/O NW 103rd Path

Day: Tuesday  
 Date: 4/26/2022

City: Doral  
 Project #: FL22\_140190\_012

DAILY TOTALS					NB	SB	EB	WB	Total		
					0	0	1,217	1,630	2,847		
AM Period	NB	SB	EB	WB	TOTAL	PM Period	NB	SB	EB	WB	TOTAL
00:00	0	0	3	0	3	12:00	0	0	10	18	28
00:15	0	0	0	0		12:15	0	0	11	16	27
00:30	0	0	3	0	3	12:30	0	0	19	24	43
00:45	0	0	0	6	6	12:45	0	0	21	61	82
01:00	0	0	0	0		13:00	0	0	15	21	36
01:15	0	0	2	0	2	13:15	0	0	9	21	30
01:30	0	0	2	0	2	13:30	0	0	20	24	44
01:45	0	0	2	6	8	13:45	0	0	16	60	76
02:00	0	0	0	2	2	14:00	0	0	15	21	36
02:15	0	0	2	3	5	14:15	0	0	18	36	54
02:30	0	0	0	2	2	14:30	0	0	44	41	85
02:45	0	0	2	4	6	14:45	0	0	23	100	123
03:00	0	0	1	1	2	15:00	0	0	11	46	57
03:15	0	0	0	0		15:15	0	0	25	43	68
03:30	0	0	0	0		15:30	0	0	24	30	54
03:45	0	0	0	1	1	15:45	0	0	16	76	92
04:00	0	0	0	2	2	16:00	0	0	18	34	52
04:15	0	0	2	1	3	16:15	0	0	8	24	32
04:30	0	0	1	3	4	16:30	0	0	24	36	60
04:45	0	0	1	4	5	16:45	0	0	17	67	84
05:00	0	0	5	2	7	17:00	0	0	18	37	55
05:15	0	0	2	6	8	17:15	0	0	19	41	60
05:30	0	0	3	3	6	17:30	0	0	9	51	60
05:45	0	0	4	14	18	17:45	0	0	17	63	80
06:00	0	0	5	3	8	18:00	0	0	15	42	57
06:15	0	0	8	8	16	18:15	0	0	21	35	56
06:30	0	0	11	6	17	18:30	0	0	19	28	47
06:45	0	0	22	46	68	18:45	0	0	19	74	93
07:00	0	0	35	40	75	19:00	0	0	30	22	52
07:15	0	0	45	44	89	19:15	0	0	12	23	35
07:30	0	0	27	25	52	19:30	0	0	21	21	42
07:45	0	0	26	133	159	19:45	0	0	8	71	79
08:00	0	0	26	27	53	20:00	0	0	11	16	27
08:15	0	0	23	34	57	20:15	0	0	12	20	32
08:30	0	0	19	39	58	20:30	0	0	14	28	42
08:45	0	0	24	92	116	20:45	0	0	12	49	61
09:00	0	0	16	22	38	21:00	0	0	14	15	29
09:15	0	0	13	18	31	21:15	0	0	18	13	31
09:30	0	0	21	24	45	21:30	0	0	18	16	34
09:45	0	0	25	75	100	21:45	0	0	14	64	78
10:00	0	0	12	17	29	22:00	0	0	7	11	18
10:15	0	0	11	12	23	22:15	0	0	5	12	17
10:30	0	0	15	17	32	22:30	0	0	12	6	18
10:45	0	0	14	52	66	22:45	0	0	6	30	36
11:00	0	0	17	6	23	23:00	0	0	5	9	14
11:15	0	0	13	15	28	23:15	0	0	1	6	7
11:30	0	0	11	15	26	23:30	0	0	7	8	15
11:45	0	0	11	52	63	23:45	0	0	4	17	21
<b>TOTALS</b>			485	495	980	<b>TOTALS</b>			732	1135	1867
<b>SPLIT %</b>			49.5%	50.5%	34.4%	<b>SPLIT %</b>			39.2%	60.8%	65.6%

DAILY TOTALS					NB	SB	EB	WB	Total		
					0	0	1,217	1,630	2,847		
AM Peak Hour			07:00	06:45	07:00	PM Peak Hour			14:30	17:15	14:30
AM Pk Volume			133	123	256	PM Pk Volume			103	163	264
Pk Hr Factor			0.739	0.699	0.719	Pk Hr Factor			0.585	0.799	0.776
7 - 9 Volume	0	0	225	244	469	4 - 6 Volume	0	0	130	281	411
7 - 9 Peak Hour			07:00	07:00	07:00	4 - 6 Peak Hour			16:30	16:45	16:30
7 - 9 Pk Volume	0	0	133	123	256	4 - 6 Pk Volume	0	0	78	158	221
Pk Hr Factor	0.000	0.000	0.739	0.699	0.719	Pk Hr Factor	0.000	0.000	0.813	0.775	0.921



Time	< 15	15 - 19	20 - 24	25 - 29	30 - 34	35 - 39	40 - 44	45 - 49	50 - 54	55 - 59	60 - 64	65 - 69	70 +	Total
00:00 AM	0	0	0	0	1	0	0	0	0	0	0	0	0	1
00:15	0	0	1	0	0	0	0	0	0	0	0	0	0	1
00:30	0	0	0	0	1	0	0	0	0	0	0	0	0	1
00:45	0	0	0	1	2	0	0	0	0	0	0	0	0	3
01:00	0	0	2	1	0	0	0	0	0	0	0	0	0	3
01:15	0	0	0	0	0	0	0	0	0	0	0	0	0	0
01:30	0	0	0	0	0	0	0	0	0	0	0	0	0	0
01:45	0	0	0	0	0	0	0	0	0	0	0	0	0	0
02:00	0	0	0	0	0	0	0	0	0	0	0	0	0	0
02:15	0	0	0	0	0	0	0	0	0	0	0	0	0	0
02:30	0	0	0	0	0	0	0	0	0	0	0	0	0	0
02:45	0	0	0	0	1	0	0	0	0	0	0	0	0	1
03:00	0	0	0	0	0	0	0	0	0	0	0	0	0	0
03:15	0	0	0	0	0	0	0	0	0	0	0	0	0	0
03:30	0	0	0	0	0	0	0	0	0	0	0	0	0	0
03:45	0	1	0	0	0	0	0	0	0	0	0	0	0	1
04:00	0	0	0	0	0	0	0	0	0	0	0	0	0	0
04:15	0	0	1	2	1	0	0	0	0	0	0	0	0	4
04:30	0	0	1	0	0	0	0	0	0	0	0	0	0	1
04:45	0	0	2	1	1	0	0	0	0	0	0	0	0	4
05:00	0	0	0	2	0	0	0	0	0	0	0	0	0	2
05:15	0	0	0	2	1	1	0	0	0	0	0	0	0	4
05:30	0	0	0	1	0	0	0	0	0	0	0	0	0	1
05:45	0	1	3	2	1	0	0	0	0	0	0	0	0	7
06:00	0	1	0	0	2	0	0	0	0	0	0	0	0	3
06:15	0	0	2	3	2	0	0	0	0	0	0	0	0	7
06:30	0	0	2	5	2	1	0	0	0	0	0	0	0	10
06:45	0	0	5	15	5	0	0	0	0	0	0	0	0	25
07:00	0	1	8	27	6	1	0	0	0	0	0	0	0	43
07:15	0	0	9	31	8	0	0	0	0	0	0	0	0	48
07:30	0	0	10	30	3	0	0	0	0	0	0	0	0	23
07:45	0	0	10	15	4	0	0	0	0	0	0	0	0	29
08:00	0	0	5	12	3	0	0	0	0	0	0	0	0	20
08:15	0	0	5	14	4	1	0	0	0	0	0	0	0	24
08:30	0	2	3	8	4	0	0	0	0	0	0	0	0	17
08:45	0	0	1	16	4	0	0	0	0	0	0	0	0	21
09:00	0	0	4	7	6	1	0	0	0	0	0	0	0	18
09:15	1	0	2	9	3	0	0	0	0	0	0	0	0	15
09:30	0	0	2	8	0	1	0	0	0	0	0	0	0	11
09:45	0	0	6	12	2	1	0	0	0	0	0	0	0	21
10:00	0	0	7	9	1	0	0	0	0	0	0	0	0	17
10:15	0	0	1	9	3	0	0	0	0	0	0	0	0	13
10:30	0	0	1	5	0	1	0	0	0	0	0	0	0	7
10:45	0	0	1	5	2	0	0	0	0	0	0	0	0	8
11:00	0	0	2	5	4	1	0	0	0	0	0	0	0	12
11:15	0	1	4	4	3	1	0	0	0	0	0	0	0	13
11:30	0	1	1	7	3	1	0	0	0	0	0	0	0	13
11:45	0	0	4	11	0	0	0	0	0	0	0	0	0	15
12:00 PM	0	0	0	5	0	0	0	0	0	0	0	0	0	5
12:15	1	0	3	5	2	0	0	0	0	0	0	0	0	11
12:30	1	1	5	8	4	2	0	0	0	0	0	0	0	21
12:45	1	3	3	7	4	0	0	0	0	0	0	0	0	18
13:00	0	1	4	11	8	0	0	0	0	0	0	0	0	24
13:15	0	0	1	5	3	1	0	0	0	0	0	0	0	10
13:30	0	0	1	8	8	0	0	0	0	0	0	0	0	17
13:45	0	0	0	9	6	1	0	0	0	0	0	0	0	16
14:00	0	0	7	7	6	0	0	0	0	0	0	0	0	20
14:15	0	0	7	15	7	2	0	0	0	0	0	0	0	31
14:30	2	1	8	32	10	0	0	0	0	0	0	0	0	53
14:45	1	1	1	9	4	2	0	0	0	0	0	0	0	18
15:00	0	0	5	6	3	0	0	0	0	0	0	0	0	14
15:15	0	0	3	15	5	1	0	0	0	0	0	0	0	24
15:30	0	1	6	7	4	0	0	0	0	0	0	0	0	18
15:45	0	1	5	12	5	0	0	0	0	0	0	0	0	23
16:00	0	0	2	10	5	0	0	0	0	0	0	0	0	17
16:15	0	0	6	8	2	2	0	0	0	0	0	0	0	18
16:30	1	1	7	10	3	0	0	0	0	0	0	0	0	22
16:45	0	0	1	8	10	0	1	0	0	0	0	0	0	20
17:00	0	1	5	11	6	1	0	0	0	0	0	0	0	24
17:15	0	0	4	5	3	0	0	0	0	0	0	0	0	13
17:30	1	1	7	14	3	0	0	0	0	0	0	0	0	16
17:45	0	0	6	8	2	1	0	0	0	0	0	0	0	17
18:00	0	3	6	7	7	0	1	0	0	0	0	0	0	24
18:15	0	4	3	11	4	0	0	0	0	0	0	0	0	22
18:30	0	0	5	9	2	0	0	0	0	0	0	0	0	17
18:45	0	0	4	9	4	0	0	0	0	0	0	0	0	17
19:00	0	1	3	9	3	0	0	0	0	0	0	0	0	16
19:15	0	1	4	8	4	0	0	0	0	0	0	0	0	17
19:30	1	2	7	7	4	1	0	0	0	0	0	0	0	22
19:45	0	1	4	9	3	0	0	0	0	0	0	0	0	17
20:00	0	1	2	7	3	0	0	0	0	0	0	0	0	13
20:15	0	5	4	7	2	0	0	0	0	0	0	0	0	18
20:30	0	1	3	9	1	0	0	0	0	0	0	0	0	14
20:45	0	1	1	10	3	1	0	0	0	0	0	0	0	16
21:00	0	0	7	9	3	0	0	0	0	0	0	0	0	19
21:15	0	0	4	9	1	0	0	0	0	0	0	0	0	14
21:30	1	2	6	6	3	1	0	0	0	0	0	0	0	16
21:45	0	3	3	4	5	1	0	0	0	0	0	0	0	16
22:00	0	1	6	1	1	0	0	0	0	0	0	0	0	9
22:15	0	0	2	1	4	0	0	0	0	0	0	0	0	7
22:30	0	0	1	1	0	1	0	0	0	0	0	0	0	3
22:45	0	0	0	2	1	0	0	0	0	0	0	0	0	3
23:00	0	0	1	2	0	0	0	0	0	0	0	0	0	3
23:15	0	1	1	0	1	0	0	0	0	0	0	0	0	3
23:30	0	0	0	2	2	0	0	0	0	0	0	0	0	4
23:45	0	0	0	2	5	0	0	0	0	0	0	0	0	9
<b>Totals</b>	<b>11</b>	<b>47</b>	<b>281</b>	<b>636</b>	<b>262</b>	<b>29</b>	<b>2</b>	<b>1</b>	<b>0</b>	<b>0</b>	<b>0</b>	<b>0</b>	<b>0</b>	<b>1258</b>
% of Totals	0%	4%	22%	50%	21%	2%	0%	0%	0%	0%	0%	0%	0%	100%

AM Volumes	1	3	105	259	83	11	0	0	0	0	0	0	0	487
% AM	0%	1%	8%	20%	7%	1%	0	0	0	0	0	0	0	37%
AM Peak Hour Volume	2	2	17	81	21	3	0	0	0	0	0	0	0	151
PM Volumes	10	39	176	377	179	18	2	1	0	0	0	0	0	802
% PM	1%	3%	14%	30%	14%	1%	0%	0%	0%	0%	0%	0%	0%	63%
PM Peak Hour Volume	3	9	23	83	29	4	1	1	0	0	0	0	0	160
Directional Peak Periods All Classes	AM 7-9			NOON 12-2			PM 4-6			Off Peak Volumes				
Volume	225			122			157			765				
%	18%			10%			12%			60%				

Street Name	Direction	Percentiles					ADT
		15th	50th	Average	85th	95th	
NW 90th St	East Bound	22	27	27	32	34	1269
NW 90th St	West Bound	27	32	32	38	42	1627

West Bound														
Time	< 15	15 - 19	20 - 24	25 - 29	30 - 34	35 - 39	40 - 44	45 - 49	50 - 54	55 - 59	60 - 64	65 - 69	70 +	Total
00:00 AM	0	0	1	1	1	1	0	0	0	0	0	0	0	4
00:15	0	0	0	0	0	2	1	0	0	0	0	0	0	3
00:30	0	0	0	1	1	1	0	0	0	0	0	0	0	3
00:45	0	0	0	0	0	1	0	0	0	0	0	0	0	1
01:00	0	0	0	1	0	0	0	0	0	0	0	0	0	1
01:15	0	0	0	0	0	1	0	0	0	0	0	0	0	1
01:30	0	0	0	0	0	1	0	0	0	0	0	0	0	1
01:45	0	0	0	0	0	2	0	0	0	0	0	0	0	2
02:00	0	0	0	0	0	0	0	0	0	0	0	0	0	0
02:15	0	0	0	0	2	0	0	0	0	0	0	0	0	2
02:30	0	0	0	1	1	0	0	0	1	0	0	0	0	3
02:45	0	0	0	2	0	1	0	0	0	0	0	0	0	3
03:00	0	0	0	0	0	0	0	0	0	0	0	0	0	0
03:15	0	0	0	0	0	0	0	1	0	0	0	0	0	1
03:30	0	0	0	2	0	0	0	0	0	0	0	0	0	2
03:45	0	0	0	0	1	0	0	0	0	0	0	0	0	1
04:00	0	0	0	0	0	0	0	0	0	0	0	0	0	0
04:15	0	0	0	0	1	0	0	0	0	0	0	0	0	1
04:30	0	0	0	0	0	1	1	0	0	0	0	0	0	2
04:45	0	0	0	1	0	1	0	0	0	0	0	0	0	2
05:00	0	0	0	0	0	0	0	0	0	0	0	0	0	0
05:15	0	0	0	1	1	2	1	0	0	0	0	0	0	5
05:30	0	0	0	1	4	0	0	0	0	0	0	0	0	5
05:45	0	0	0	1	2	3	0	0	0	0	0	0	0	6
06:00	0	0	0	0	3	2	0	0	0	0	0	0	0	5
06:15	0	0	0	1	5	2	1	0	0	0	0	0	0	9
06:30	0	0	0	0	1	2	1	0	0	0	0	0	0	4
06:45	0	0	0	4	7	5	2	0	0	0	0	0	0	18
07:00	0	0	4	13	12	8	1	0	0	0	0	0	0	38
07:15	0	0	6	21	12	8	0	0	0	0	0	0	0	47
07:30	0	0	1	6	6	5	1	0	0	0	0	0	0	19
07:45	0	0	0	5	13	4	2	0	0	0	0	0	0	24
08:00	0	0	0	7	15	5	0	1	0	0	0	0	0	28
08:15	0	0	0	12	10	7	0	0	0	0	0	0	0	29
08:30	0	0	2	20	14	3	1	1	0	0	0	0	0	41
08:45	0	0	1	4	14	10	2	0	0	0	0	0	0	31
09:00	0	0	3	5	11	4	1	1	0	0	0	0	0	25
09:15	1	0	1	5	11	3	3	0	0	0	0	0	0	14
09:30	0	0	5	7	9	2	0	1	0	0	0	0	0	24
09:45	0	0	0	9	5	5	0	0	0	0	0	0	0	19
10:00	0	0	1	3	1	4	2	0	0	0	0	0	0	11
10:15	0	0	2	6	8	2	3	1	0	0	0	0	0	22
10:30	0	0	2	3	3	9	2	0	0	0	0	0	0	18
10:45	0	0	1	3	3	5	2	0	0	0	0	0	0	14
11:00	0	0	2	3	4	1	0	1	0	0	0	0	0	11
11:15	0	0	0	3	5	7	0	0	0	0	0	0	0	15
11:30	0	0	1	2	8	3	0	0	0	0	0	0	0	14
11:45	0	0	1	3	7	1	3	1	0	0	0	0	0	16
12:00 PM	0	0	1	5	10	7	1	0	0	0	0	0	0	24
12:15	0	0	0	1	8	0	2	0	0	0	0	0	0	11
12:30	0	0	0	1	8	4	1	1	0	0	0	0	0	15
12:45	0	0	0	2	6	2	0	0	0	0	0	0	0	16
13:00	0	2	1	3	6	6	0	0	0	0	0	0	0	18
13:15	0	0	0	2	9	5	1	1	0	0	0	0	0	17
13:30	0	1	0	1	9	4	1	1	0	0	0	0	0	17
13:45	0	0	5	8	11	13	2	1	0	0	0	0	0	40
14:00	0	0	0	14	10	12	3	0	0	0	0	0	0	39
14:15	0	0	0	17	8	8	2	0	0	0	0	0	0	35
14:30	1	0	1	16	22	17	6	1	0	0	0	0	0	64
14:45	0	0	1	7	5	5	3	0	0	0	0	0	0	21
15:00	0	0	1	6	9	4	0	1	0	0	0	0	0	21
15:15	1	0	0	6	13	6	1	1	0	0	0	0	0	28
15:30	0	0	0	2	7	9	4	1	0	0	0	0	0	23
15:45	0	0	0	3	10	6	1	0	1	0	0	0	0	21
16:00	0	4	3	9	11	5	3	0	0	0	0	0	0	35
16:15	0	0	2	6	11	9	0	1	0	0	0	0	0	29
16:30	0	0	0	11	13	6	2	0	0	0	0	0	0	32
16:45	0	0	1	8	13	5	2	0	1	0	0	0	0	30
17:00	0	0	0	15	18	14	1	2	0	0	0	0	0	50
17:15	0	1	1	7	15	7	4	0	1	0	0	0	0	34
17:30	0	1	2	7	20	12	2	0	0	0	0	0	0	44
17:45	0	0	1	12	19	9	2	0	1	0	0	0	0	44
18:00	0	0	0	7	9	9	2	1	0	0	0	0	0	28
18:15	0	1	4	8	11	4	0	0	0	0	0	0	0	28
18:30	0	0	1	11	6	5	1	0	0	0	0	0	0	25
18:45	0	0	3	10	11	8	0	1	0	0	0	0	0	33
19:00	0	2	3	7	6	5	0	0	0	0	0	0	0	23
19:15	0	1	1	5	11	6	1	1	0	0	0	0	0	26
19:30	0	0	1	8	5	1	2	0	0	0	0	0	0	17
19:45	0	0	1	3	8	3	0	0	0	0	0	0	0	15
20:00	0	0	4	8	5	4	0	0	0	0	0	0	0	21
20:15	0	0	1	8	4	4	0	0	0	0	0	0	0	17
20:30	0	0	2	4	3	2	1	1	0	0	0	0	0	13
20:45	0	0	2	11	7	1	2	0	0	0	0	0	0	23
21:00	0	0	2	4	8	1	0	0	0	0	0	0	0	15
21:15	0	0	1	9	8	3	0	0	0	0	0	0	0	21
21:30	0	0	3	7	6	3	2	0	1	0	0	0	0	24
21:45	0	0	0	4	2	2	0	0	0	0	0	0	0	8
22:00	0	0	2	1	2	2	0	1	0	0	0	0	0	8
22:15	0	1	0	4	4	3	0	0	0	0	0	0	0	12
22:30	0	0	1	0	3	4	1	0	0	0	0	0	0	9
22:45	0	0	1	2	7	1	0	2	0	0	0	0	0	13
23:00	0	0	3	4	3	0	0	0	0	0	0	0	0	10
23:15	0	0	1	2	2	1	1	0	0	0	0	0	0	7
23:30	0	0	1	0	3	0	0	0	0	0	0	0	0	4
23:45	0	0	0	1	3	0	0	0	0	0	0	0	0	4
<b>Totals</b>	<b>3</b>	<b>16</b>	<b>92</b>	<b>453</b>	<b>600</b>	<b>374</b>	<b>88</b>	<b>26</b>	<b>6</b>					<b>1657</b>
% of Totals	0%	1%	6%	27%	36%	23%	5%	2%	0%					100%

		AM 7-9		NOON 12-2		PM 4-6		Off Peak Volumes	
Directional Peak Periods	All Classes	Volume	%	Volume	%	Volume	%	Volume	%
		257	16%	158	10%	298	18%	944	57%

Street Name		Direction	Percentiles					
			15th	50th	Average	85th	95th	ADT
NW 90th St	East Bound		22	27	27	32	34	1269
NW 90th St	West Bound		27	32	32	38	42	1657

**Summary**

Time	<15	15 - 19	20 - 24	25 - 29	30 - 34	35 - 39	40 - 44	45 - 49	50 - 54	55 - 59	60 - 64	65 - 69	70 +	Total
00:00 AM	0	0	1	1	2	1	0	0	0	0	0	0	0	5
00:15	0	0	1	0	0	2	1	0	0	0	0	0	0	4
00:30	0	0	0	1	2	1	0	0	0	0	0	0	0	4
00:45	0	0	0	1	3	0	0	0	0	0	0	0	0	4
01:00	0	0	2	2	0	0	0	0	0	0	0	0	0	4
01:15	0	0	0	0	0	1	0	0	0	0	0	0	0	1
01:30	0	0	0	0	0	1	0	0	0	0	0	0	0	1
01:45	0	0	0	0	0	2	0	0	0	0	0	0	0	2
02:00	0	0	0	0	0	0	0	0	0	0	0	0	0	0
02:15	0	0	0	0	2	0	0	0	0	0	0	0	0	2
02:30	0	0	0	0	1	0	0	0	1	0	0	0	0	3
02:45	0	0	0	2	1	1	0	0	0	0	0	0	0	4
03:00	0	0	0	0	0	0	0	0	0	0	0	0	0	0
03:15	0	0	0	0	0	0	0	1	0	0	0	0	0	1
03:30	0	0	0	2	0	0	0	0	0	0	0	0	0	2
03:45	0	1	0	0	1	0	0	0	0	0	0	0	0	2
04:00	0	0	0	0	0	0	0	0	0	0	0	0	0	0
04:15	0	0	1	2	2	0	0	0	0	0	0	0	0	5
04:30	0	0	1	0	0	1	1	0	0	0	0	0	0	3
04:45	0	0	2	2	1	1	0	0	0	0	0	0	0	6
05:00	0	0	0	2	0	0	0	0	0	0	0	0	0	2
05:15	0	0	0	3	2	3	1	0	0	0	0	0	0	9
05:30	0	0	0	2	4	0	0	0	0	0	0	0	0	6
05:45	0	1	3	3	3	3	0	0	0	0	0	0	0	13
06:00	0	1	0	0	5	2	0	0	0	0	0	0	0	8
06:15	0	2	4	7	2	1	0	0	0	0	0	0	0	16
06:30	0	0	2	5	3	3	1	0	0	0	0	0	0	14
06:45	0	0	5	19	12	5	2	0	0	0	0	0	0	43
07:00	0	1	12	40	18	9	1	0	0	0	0	0	0	81
07:15	0	0	15	52	20	8	0	0	0	0	0	0	0	95
07:30	0	0	11	16	9	5	1	0	0	0	0	0	0	42
07:45	0	0	10	20	17	4	2	0	0	0	0	0	0	53
08:00	0	0	5	19	18	5	0	1	0	0	0	0	0	48
08:15	0	0	6	26	14	8	0	0	0	0	0	0	0	53
08:30	0	0	5	28	18	3	1	1	0	0	0	0	0	58
08:45	0	0	2	20	18	10	2	0	0	0	0	0	0	52
09:00	0	0	7	12	17	5	1	1	0	0	0	0	0	43
09:15	0	3	14	4	3	3	3	0	0	0	0	0	0	29
09:30	0	0	7	15	9	3	0	1	0	0	0	0	0	35
09:45	0	0	6	21	7	6	0	0	0	0	0	0	0	40
10:00	0	0	8	12	2	4	2	0	0	0	0	0	0	28
10:15	0	0	3	15	11	2	3	1	0	0	0	0	0	35
10:30	0	0	3	7	3	10	2	0	0	0	0	0	0	25
10:45	0	0	2	8	5	5	2	0	0	0	0	0	0	22
11:00	0	0	4	8	8	2	0	1	0	0	0	0	0	23
11:15	0	1	4	7	8	8	0	0	0	0	0	0	0	28
11:30	0	1	2	9	11	4	0	0	0	0	0	0	0	27
11:45	0	0	5	14	7	1	3	1	0	0	0	0	0	31
12:00 PM	0	0	1	10	10	7	1	0	0	0	0	0	0	29
12:15	1	0	3	6	10	0	2	0	0	0	0	0	0	22
12:30	1	1	5	9	12	5	1	1	0	0	0	0	0	36
12:45	1	3	3	9	10	6	2	0	0	0	0	0	0	34
13:00	0	3	5	14	14	6	0	0	0	0	0	0	0	42
13:15	0	0	1	7	12	6	1	0	0	0	0	0	0	27
13:30	0	1	1	9	17	4	1	1	0	0	0	0	0	34
13:45	0	0	0	5	17	17	14	2	1	0	0	0	0	56
14:00	0	0	7	21	16	12	3	0	0	0	0	0	0	59
14:15	0	0	7	32	15	10	2	0	0	0	0	0	0	66
14:30	3	1	9	48	32	17	6	1	0	0	0	0	0	117
14:45	1	1	2	16	9	7	3	0	0	0	0	0	0	39
15:00	0	0	6	12	12	4	0	1	0	0	0	0	0	35
15:15	1	0	3	21	18	7	1	1	0	0	0	0	0	52
15:30	0	1	6	9	11	9	4	1	0	0	0	0	0	41
15:45	0	1	3	15	15	6	1	0	1	0	0	0	0	46
16:00	0	4	5	19	16	5	3	0	0	0	0	0	0	52
16:15	0	0	8	14	13	11	0	1	0	0	0	0	0	47
16:30	1	1	7	21	16	6	2	0	0	0	0	0	0	54
16:45	0	0	2	16	23	5	3	0	1	0	0	0	0	50
17:00	0	1	5	26	24	15	1	2	0	0	0	0	0	74
17:15	0	1	4	13	16	7	4	0	1	0	0	0	0	47
17:30	1	2	9	21	23	12	2	0	0	0	0	0	0	70
17:45	0	0	7	20	21	10	2	0	1	0	0	0	0	61
18:00	0	3	6	14	16	9	3	1	0	0	0	0	0	52
18:15	0	5	7	19	15	4	0	0	0	0	0	0	0	50
18:30	0	0	6	20	6	5	1	2	0	0	0	0	0	42
18:45	0	0	7	19	15	8	0	1	0	0	0	0	0	50
19:00	0	3	6	16	9	5	0	0	0	0	0	0	0	39
19:15	0	2	5	13	15	6	1	1	0	0	0	0	0	43
19:30	1	2	8	15	9	2	2	0	0	0	0	0	0	39
19:45	0	1	5	12	11	3	0	0	0	0	0	0	0	32
20:00	0	1	6	15	8	4	0	0	0	0	0	0	0	34
20:15	0	0	5	15	6	4	0	0	0	0	0	0	0	35
20:30	0	1	5	13	4	2	1	1	0	0	0	0	0	27
20:45	0	1	3	21	10	2	2	0	0	0	0	0	0	39
21:00	0	0	9	13	11	1	0	0	0	0	0	0	0	34
21:15	0	0	5	18	9	3	0	0	0	0	0	0	0	35
21:30	1	2	9	13	11	4	2	0	0	0	0	0	0	43
21:45	0	3	3	8	7	3	0	0	0	0	0	0	0	24
22:00	0	1	8	2	3	2	0	1	0	0	0	0	0	17
22:15	0	1	2	5	8	3	0	0	0	0	0	0	0	19
22:30	0	0	2	1	3	5	1	0	0	0	0	0	0	12
22:45	0	0	1	4	8	1	0	2	0	0	0	0	0	16
23:00	0	0	1	6	3	0	0	0	0	0	0	0	0	13
23:15	0	1	2	2	3	1	1	0	0	0	0	0	0	10
23:30	0	0	1	2	5	0	0	0	0	0	0	0	0	8
23:45	0	0	2	3	8	0	0	0	0	0	0	0	0	13
<b>Totals</b>	<b>14</b>	<b>61</b>	<b>373</b>	<b>1089</b>	<b>862</b>	<b>403</b>	<b>91</b>	<b>27</b>	<b>6</b>	<b></b>	<b></b>	<b></b>	<b></b>	<b>2928</b>
% of Total	0%	2%	13%	37%	29%	14%	3%	1%	0%					100%

Directional Peak Periods	AM 7-9	NOON 12-2	PM 4-6	Off Peak Volumes
All Classes	Volume	Volume	Volume	Volume
	482	280	455	1709
	16%	10%	16%	58%

Street Name	Direction	Percentiles					
		15th	50th	Average	85th	95th	ADT
NW 90th St	Summary	25	30	30	36	40	2926

**SPEED**

NW 90th St E/O NW 103rd Path

Day: Wednesday

Date: 4/27/2022

City: Doral

Project #: FL22\_140190\_012e

**East Bound**

Time	< 15	15 - 19	20 - 24	25 - 29	30 - 34	35 - 39	40 - 44	45 - 49	50 - 54	55 - 59	60 - 64	65 - 69	70 +	Total
00:00 AM	0	0	1	1	4	0	0	0	0	0	0	0	0	6
01:00	0	0	2	1	0	0	0	0	0	0	0	0	0	3
02:00	0	0	0	0	1	0	0	0	0	0	0	0	0	1
03:00	0	1	0	0	0	0	0	0	0	0	0	0	0	1
04:00	0	0	4	3	2	0	0	0	0	0	0	0	0	9
05:00	0	1	3	7	2	1	0	0	0	0	0	0	0	14
06:00	0	1	9	23	11	1	0	0	0	0	0	0	0	45
07:00	0	1	37	83	21	1	0	0	0	0	0	0	0	143
08:00	0	2	14	50	15	1	0	0	0	0	0	0	0	82
09:00	1	0	14	36	11	3	0	0	0	0	0	0	0	65
10:00	0	0	10	28	6	1	0	0	0	0	0	0	0	45
11:00	0	2	11	27	10	3	0	0	0	0	0	0	0	53
12:00 PM	3	4	11	25	10	2	0	0	0	0	0	0	0	55
13:00	0	1	6	33	25	2	0	0	0	0	0	0	0	67
14:00	3	2	23	63	27	4	0	0	0	0	0	0	0	122
15:00	0	2	19	40	17	1	0	0	0	0	0	0	0	79
16:00	1	1	16	36	20	2	1	0	0	0	0	0	0	77
17:00	1	2	22	39	14	2	0	0	0	0	0	0	0	80
18:00	0	7	18	36	17	0	1	1	0	0	0	0	0	80
19:00	1	5	18	33	14	1	0	0	0	0	0	0	0	72
20:00	0	8	10	33	9	1	0	0	0	0	0	0	0	61
21:00	1	5	20	28	12	2	0	0	0	0	0	0	0	68
22:00	0	1	9	5	6	1	0	0	0	0	0	0	0	22
23:00	0	1	4	6	8	0	0	0	0	0	0	0	0	19
<b>Totals</b>	<b>11</b>	<b>47</b>	<b>281</b>	<b>636</b>	<b>262</b>	<b>29</b>	<b>2</b>	<b>1</b>						<b>1269</b>
<b>% of Totals</b>	<b>1%</b>	<b>4%</b>	<b>22%</b>	<b>50%</b>	<b>21%</b>	<b>2%</b>	<b>0%</b>	<b>0%</b>						<b>100%</b>

<b>AM Volumes</b>	1	8	105	259	83	11	0	0	0	0	0	0	0	467
<b>% AM</b>	0%	1%	8%	20%	7%	1%								37%
<b>AM Peak Hour</b>	09:00	08:00	07:00	07:00	07:00	09:00								07:00
<b>Volume</b>	1	2	37	83	21	3								143
<b>PM Volumes</b>	10	39	176	377	179	18	2	1	0	0	0	0	0	802
<b>% PM</b>	1%	3%	14%	30%	14%	1%	0%	0%						63%
<b>PM Peak Hour</b>	12:00	20:00	14:00	14:00	14:00	14:00	16:00	18:00						14:00
<b>Volume</b>	3	8	23	63	27	4	1	1						122
<b>Directional Peak Periods</b>			<b>AM 7-9</b>			<b>NOON 12-2</b>			<b>PM 4-6</b>			<b>Off Peak Volumes</b>		
<b>All Speeds</b>			Volume		%	Volume		%	Volume		%	Volume		%
			225	↔	18%	122	↔	10%	157	↔	12%	765	↔	60%

Street Name	Direction	Percentiles					
		15th	50th	Average	85th	95th	ADT
NW 90th St	East Bound	22	27	27	32	34	1269
NW 90th St	West Bound	27	32	32	38	42	1657

**SPEED**

NW 90th St E/O NW 103rd Path

Day: Wednesday

Date: 4/27/2022

City: Doral

Project #: FL22\_140190\_012w

**West Bound**

Time	< 15	15 - 19	20 - 24	25 - 29	30 - 34	35 - 39	40 - 44	45 - 49	50 - 54	55 - 59	60 - 64	65 - 69	70 +	Total
00:00 AM	0	0	1	2	3	4	1	0	0	0	0	0	0	11
01:00	0	0	0	1	0	4	0	0	0	0	0	0	0	5
02:00	0	0	0	3	3	1	0	0	1	0	0	0	0	8
03:00	0	0	0	2	1	0	0	1	0	0	0	0	0	4
04:00	0	0	0	1	1	2	1	0	0	0	0	0	0	5
05:00	0	0	0	3	7	5	1	0	0	0	0	0	0	16
06:00	0	0	0	5	16	11	4	0	0	0	0	0	0	36
07:00	0	0	11	45	43	25	4	0	0	0	0	0	0	128
08:00	0	0	3	43	53	25	3	2	0	0	0	0	0	129
09:00	1	0	9	26	26	14	4	2	0	0	0	0	0	82
10:00	0	0	6	14	15	20	9	1	0	0	0	0	0	65
11:00	0	0	4	11	24	12	3	2	0	0	0	0	0	56
12:00 PM	0	0	1	9	32	17	6	1	0	0	0	0	0	66
13:00	0	3	6	14	35	28	4	2	0	0	0	0	0	92
14:00	1	0	2	54	45	42	14	1	0	0	0	0	0	159
15:00	1	0	1	17	39	25	6	3	1	0	0	0	0	93
16:00	0	4	6	34	48	25	7	1	1	0	0	0	0	126
17:00	0	2	4	41	70	42	9	2	2	0	0	0	0	172
18:00	0	1	8	36	37	26	3	3	0	0	0	0	0	114
19:00	0	3	6	23	30	15	3	1	0	0	0	0	0	81
20:00	0	0	9	31	19	11	3	1	0	0	0	0	0	74
21:00	0	0	6	24	26	9	2	0	1	0	0	0	0	68
22:00	0	1	4	7	16	10	1	3	0	0	0	0	0	42
23:00	0	0	5	7	11	1	1	0	0	0	0	0	0	25
<b>Totals</b>	<b>3</b>	<b>14</b>	<b>92</b>	<b>453</b>	<b>600</b>	<b>374</b>	<b>89</b>	<b>26</b>	<b>6</b>					<b>1657</b>
<b>% of Totals</b>	<b>0%</b>	<b>1%</b>	<b>6%</b>	<b>27%</b>	<b>36%</b>	<b>23%</b>	<b>5%</b>	<b>2%</b>	<b>0%</b>					<b>100%</b>

<b>AM Volumes</b>	1	0	34	156	192	123	30	8	1	0	0	0	0	545
<b>% AM</b>	0%		2%	9%	12%	7%	2%	0%	0%					33%
<b>AM Peak Hour</b>	09:00		07:00	07:00	08:00	07:00	10:00	08:00	02:00					08:00
<b>Volume</b>	1		11	45	53	25	9	2	1					129
<b>PM Volumes</b>	2	14	58	297	408	251	59	18	5	0	0	0	0	1112
<b>% PM</b>	0%	1%	4%	18%	25%	15%	4%	1%	0%					67%
<b>PM Peak Hour</b>	14:00	16:00	20:00	14:00	17:00	14:00	14:00	15:00	17:00					17:00
<b>Volume</b>	1	4	9	54	70	42	14	3	2					172

Directional Peak Periods All Speeds	AM 7-9		NOON 12-2		PM 4-6		Off Peak Volumes	
	Volume	%	Volume	%	Volume	%	Volume	%
	257	↔ 16%	158	↔ 10%	298	↔ 18%	944	↔ 57%

Street Name	Direction	Percentiles					
		15th	50th	Average	85th	95th	ADT
NW 90th St	East Bound	22	27	27	32	34	1269
NW 90th St	West Bound	27	32	32	38	42	1657

**SPEED**

NW 90th St E/O NW 103rd Path

Day: Wednesday

Date: 4/27/2022

City: Doral

Project #: FL22\_140190\_012

**Summary**

Time	< 15	15 - 19	20 - 24	25 - 29	30 - 34	35 - 39	40 - 44	45 - 49	50 - 54	55 - 59	60 - 64	65 - 69	70 +	Total
00:00 AM	0	0	2	3	7	4	1	0	0	0	0	0	0	17
01:00	0	0	2	2	0	4	0	0	0	0	0	0	0	8
02:00	0	0	0	3	4	1	0	0	1	0	0	0	0	9
03:00	0	1	0	2	1	0	0	1	0	0	0	0	0	5
04:00	0	0	4	4	3	2	1	0	0	0	0	0	0	14
05:00	0	1	3	10	9	6	1	0	0	0	0	0	0	30
06:00	0	1	9	28	27	12	4	0	0	0	0	0	0	81
07:00	0	1	48	128	64	26	4	0	0	0	0	0	0	271
08:00	0	2	17	93	68	26	3	2	0	0	0	0	0	211
09:00	2	0	23	62	37	17	4	2	0	0	0	0	0	147
10:00	0	0	16	42	21	21	9	1	0	0	0	0	0	110
11:00	0	2	15	38	34	15	3	2	0	0	0	0	0	109
12:00 PM	3	4	12	34	42	19	6	1	0	0	0	0	0	121
13:00	0	4	12	47	60	30	4	2	0	0	0	0	0	159
14:00	4	2	25	117	72	46	14	1	0	0	0	0	0	281
15:00	1	2	20	57	56	26	6	3	1	0	0	0	0	172
16:00	1	5	22	70	68	27	8	1	1	0	0	0	0	203
17:00	1	4	26	80	84	44	9	2	2	0	0	0	0	252
18:00	0	8	26	72	54	26	4	4	0	0	0	0	0	194
19:00	1	8	24	56	44	16	3	1	0	0	0	0	0	153
20:00	0	8	19	64	28	12	3	1	0	0	0	0	0	135
21:00	1	5	26	52	38	11	2	0	1	0	0	0	0	136
22:00	0	2	13	12	22	11	1	3	0	0	0	0	0	64
23:00	0	1	9	13	19	1	1	0	0	0	0	0	0	44
<b>Totals</b>	<b>14</b>	<b>61</b>	<b>373</b>	<b>1089</b>	<b>862</b>	<b>403</b>	<b>91</b>	<b>27</b>	<b>6</b>					<b>2926</b>
<b>% of Totals</b>	<b>0%</b>	<b>2%</b>	<b>13%</b>	<b>37%</b>	<b>29%</b>	<b>14%</b>	<b>3%</b>	<b>1%</b>	<b>0%</b>					<b>100%</b>

<b>AM Volumes</b>	2	8	139	415	275	134	30	8	1	0	0	0	0	1012			
<b>% AM</b>	0%	0%	5%	14%	9%	5%	1%	0%	0%					35%			
<b>AM Peak Hour</b>	09:00	08:00	07:00	07:00	08:00	07:00	10:00	08:00	02:00					07:00			
<b>Volume</b>	2	2	48	128	68	26	9	2	1					271			
<b>PM Volumes</b>	12	53	234	674	587	269	61	19	5	0	0	0	0	1914			
<b>% PM</b>	0%	2%	8%	23%	20%	9%	2%	1%	0%					65%			
<b>PM Peak Hour</b>	14:00	18:00	17:00	14:00	17:00	14:00	14:00	18:00	17:00					14:00			
<b>Volume</b>	4	8	26	117	84	46	14	4	2					281			
<b>Directional Peak Periods</b>			<b>AM 7-9</b>				<b>NOON 12-2</b>				<b>PM 4-6</b>		<b>Off Peak Volumes</b>				
<b>All Speeds</b>			Volume			%	Volume			%	Volume			%	Volume		
			482	↔		16%	280	↔		10%	455	↔		16%	1709	↔	

Street Name	Direction	Percentiles					
		15th	50th	Average	85th	95th	ADT
NW 90th St	Summary	25	30	30	36	40	2926

**VOLUME**

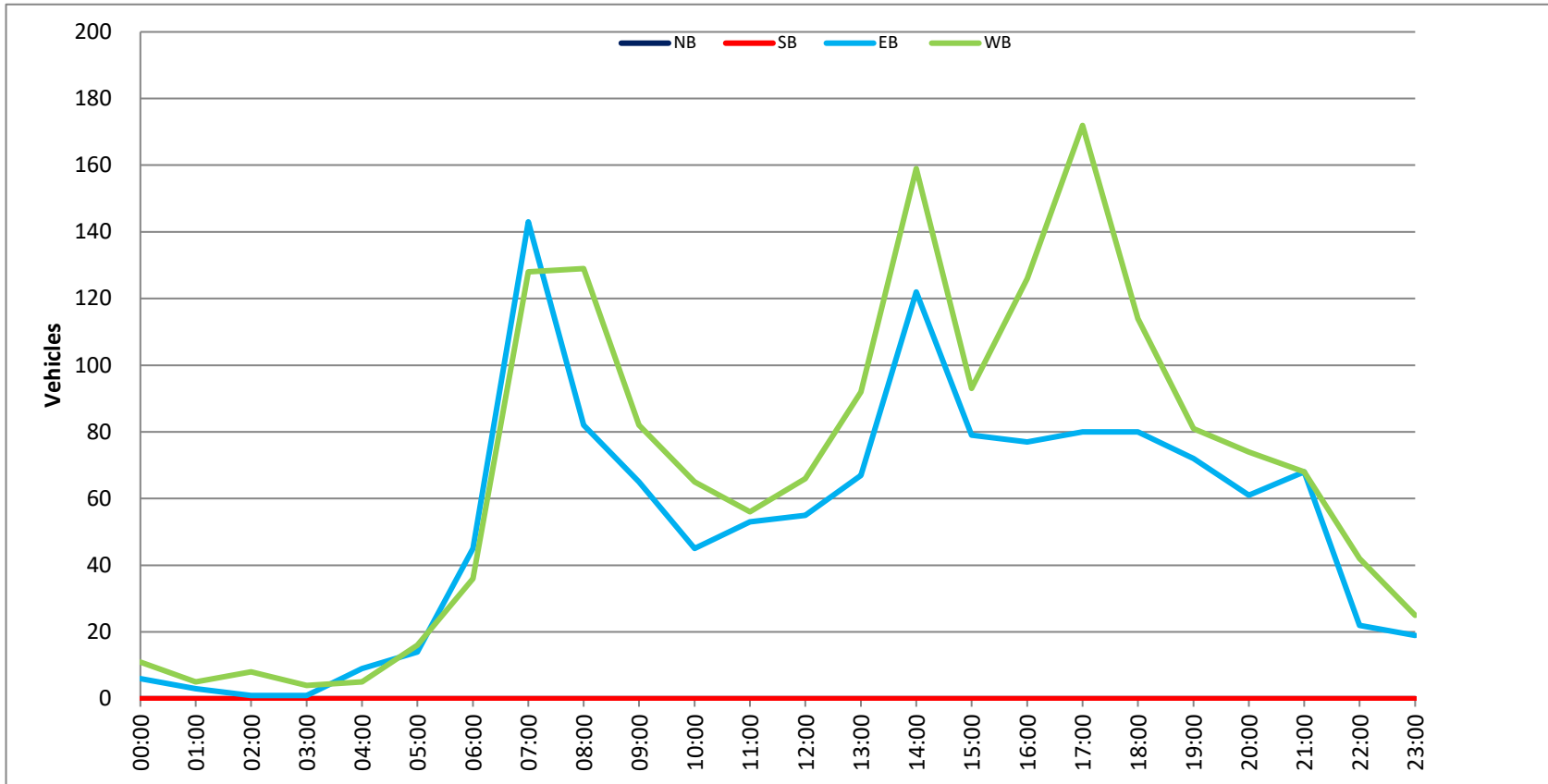
NW 90th St E/O NW 103rd Path

Day: Wednesday  
 Date: 4/27/2022

City: Doral  
 Project #: FL22\_140190\_012

DAILY TOTALS					NB	SB	EB	WB	Total		
					0	0	1,269	1,657	2,926		
AM Period	NB	SB	EB	WB	TOTAL	PM Period	NB	SB	EB	WB	TOTAL
00:00	0	0	1	4	5	12:00	0	0	5	24	29
00:15	0	0	1	3	4	12:15	0	0	11	11	22
00:30	0	0	1	3	4	12:30	0	0	21	15	36
00:45	0	0	3	6	11	12:45	0	0	18	55	66
01:00	0	0	3	1	4	13:00	0	0	24	18	42
01:15	0	0	0	1	1	13:15	0	0	10	17	27
01:30	0	0	0	1	1	13:30	0	0	17	17	34
01:45	0	0	0	3	5	13:45	0	0	16	67	83
02:00	0	0	0	0	0	14:00	0	0	20	39	59
02:15	0	0	0	2	2	14:15	0	0	31	35	66
02:30	0	0	0	3	3	14:30	0	0	53	64	117
02:45	0	0	1	1	3	14:45	0	0	18	122	140
03:00	0	0	0	0	0	15:00	0	0	14	21	35
03:15	0	0	0	1	1	15:15	0	0	24	28	52
03:30	0	0	0	2	2	15:30	0	0	18	23	41
03:45	0	0	1	1	4	15:45	0	0	23	79	102
04:00	0	0	0	0	0	16:00	0	0	17	35	52
04:15	0	0	4	1	5	16:15	0	0	18	29	47
04:30	0	0	1	2	3	16:30	0	0	22	32	54
04:45	0	0	4	9	13	16:45	0	0	20	77	97
05:00	0	0	2	0	2	17:00	0	0	24	50	74
05:15	0	0	4	5	9	17:15	0	0	13	34	47
05:30	0	0	1	5	6	17:30	0	0	26	44	70
05:45	0	0	7	14	21	17:45	0	0	17	80	97
06:00	0	0	3	5	8	18:00	0	0	24	28	52
06:15	0	0	7	9	16	18:15	0	0	22	28	50
06:30	0	0	10	4	14	18:30	0	0	17	25	42
06:45	0	0	25	45	70	18:45	0	0	17	80	97
07:00	0	0	43	38	81	19:00	0	0	16	23	39
07:15	0	0	48	47	95	19:15	0	0	17	26	43
07:30	0	0	23	19	42	19:30	0	0	22	17	39
07:45	0	0	29	143	172	19:45	0	0	17	72	89
08:00	0	0	20	28	48	20:00	0	0	13	21	34
08:15	0	0	24	29	53	20:15	0	0	18	17	35
08:30	0	0	17	41	58	20:30	0	0	14	13	27
08:45	0	0	21	82	103	20:45	0	0	16	61	77
09:00	0	0	18	25	43	21:00	0	0	19	15	34
09:15	0	0	15	14	29	21:15	0	0	14	21	35
09:30	0	0	11	24	35	21:30	0	0	19	24	43
09:45	0	0	21	65	86	21:45	0	0	16	68	84
10:00	0	0	17	11	28	22:00	0	0	9	8	17
10:15	0	0	13	22	35	22:15	0	0	7	12	19
10:30	0	0	7	18	25	22:30	0	0	3	9	12
10:45	0	0	8	45	53	22:45	0	0	3	22	25
11:00	0	0	12	11	23	23:00	0	0	3	10	13
11:15	0	0	13	15	28	23:15	0	0	3	7	10
11:30	0	0	13	14	27	23:30	0	0	4	4	8
11:45	0	0	15	53	68	23:45	0	0	9	19	28
<b>TOTALS</b>			467	545	1012	<b>TOTALS</b>			802	1112	1914
<b>SPLIT %</b>			46.1%	53.9%	34.6%	<b>SPLIT %</b>			41.9%	58.1%	65.4%

DAILY TOTALS					NB	SB	EB	WB	Total		
					0	0	1,269	1,657	2,926		
AM Peak Hour			07:00	08:00	07:00	PM Peak Hour			14:00	13:45	13:45
AM Pk Volume			143	129	271	PM Pk Volume			122	178	298
Pk Hr Factor			0.745	0.787	0.713	Pk Hr Factor			0.575	0.695	0.637
7 - 9 Volume	0	0	225	257	482	4 - 6 Volume	0	0	157	298	455
7 - 9 Peak Hour			07:00	08:00	07:00	4 - 6 Peak Hour			16:15	17:00	17:00
7 - 9 Pk Volume	0	0	143	129	271	4 - 6 Pk Volume	0	0	84	172	252
Pk Hr Factor	0.000	0.000	0.745	0.787	0.713	Pk Hr Factor	0.000	0.000	0.875	0.860	0.851



**SPEED**

NW 90th St E/O NW 103rd Path

Day: Thursday  
Date: 4/28/2022

City: Doral  
Project #: FL22\_140190\_012e

East Bound

Time	< 15	15 - 19	20 - 24	25 - 29	30 - 34	35 - 39	40 - 44	45 - 49	50 - 54	55 - 59	60 - 64	65 - 69	70 +	Total
00:00 AM	1	1	0	0	0	0	0	0	0	0	0	0	0	2
00:15	0	0	0	2	0	0	0	0	0	0	0	0	0	2
00:30	0	0	2	0	0	0	0	0	0	0	0	0	0	2
00:45	0	0	1	2	2	0	0	0	0	0	0	0	0	5
01:00	0	0	0	0	1	0	0	0	0	0	0	0	0	1
01:15	0	0	0	0	1	0	0	0	0	0	0	0	0	1
01:30	0	0	1	1	0	0	0	0	0	0	0	0	0	2
01:45	0	0	0	0	0	0	0	0	0	0	0	0	0	0
02:00	0	0	1	0	0	1	0	0	0	0	0	0	0	2
02:15	0	0	0	1	0	0	0	0	0	0	0	0	0	1
02:30	0	0	0	1	1	0	0	0	0	0	0	0	0	2
02:45	0	0	0	0	0	0	0	0	0	0	0	0	0	0
03:00	0	0	0	0	0	0	0	0	0	0	0	0	0	0
03:15	0	1	0	1	0	0	0	0	0	0	0	0	0	2
03:30	0	1	0	1	0	0	0	0	0	0	0	0	0	1
03:45	0	0	0	0	1	0	0	0	0	0	0	0	0	1
04:00	0	0	0	0	0	0	0	0	0	0	0	0	0	0
04:15	0	0	1	0	1	1	0	0	0	0	0	0	0	3
04:30	0	0	1	1	1	1	0	0	0	0	0	0	0	3
04:45	0	0	1	2	1	0	0	0	0	0	0	0	0	4
05:00	0	0	2	0	1	0	0	0	0	0	0	0	0	3
05:15	0	0	1	2	0	0	0	0	0	0	0	0	0	3
05:30	0	0	2	6	1	0	0	0	0	0	0	0	0	9
05:45	0	2	1	3	0	0	0	0	0	0	0	0	0	6
06:00	1	0	2	3	4	0	0	0	0	0	0	0	0	10
06:15	0	0	0	5	0	0	0	0	0	0	0	0	0	5
06:30	0	0	1	5	1	0	0	0	0	0	0	0	0	7
06:45	0	0	0	7	2	0	0	0	0	0	0	0	0	9
07:00	0	0	2	11	2	2	0	0	0	0	0	0	0	17
07:15	0	0	7	13	5	1	0	0	0	0	0	0	0	26
07:30	0	0	7	10	4	1	0	0	0	0	0	0	0	22
07:45	0	0	3	16	3	0	0	0	0	0	0	0	0	22
08:00	0	1	12	8	2	1	0	0	0	0	0	0	0	24
08:15	0	1	7	9	8	0	0	0	0	0	0	0	0	25
08:30	0	0	3	15	3	1	0	0	0	0	0	0	0	22
08:45	0	0	4	9	3	1	0	0	0	0	0	0	0	17
09:00	2	0	4	5	0	0	0	0	0	0	0	0	0	11
09:15	0	0	3	10	2	2	0	0	0	0	0	0	0	17
09:30	0	1	7	8	1	0	0	0	0	0	0	0	0	17
09:45	0	2	5	5	8	1	0	0	0	0	0	0	0	21
10:00	1	0	1	9	3	0	0	0	0	0	0	0	0	14
10:15	0	0	3	12	7	0	0	0	0	0	0	0	0	22
10:30	0	0	3	5	4	0	0	0	0	0	0	0	0	12
10:45	0	0	5	3	3	0	0	0	0	0	0	0	0	11
11:00	0	0	3	6	8	2	0	0	0	0	0	0	0	19
11:15	0	0	4	5	6	1	0	0	0	0	0	0	0	16
11:30	0	0	2	8	2	0	0	0	0	0	0	0	0	12
11:45	0	0	1	7	2	0	0	0	0	0	0	0	0	10
12:00 PM	0	0	4	10	1	1	0	0	0	0	0	0	0	16
12:15	0	0	3	11	5	0	0	0	0	0	0	0	0	19
12:30	0	0	3	10	4	0	0	0	0	0	0	0	0	17
12:45	1	1	2	5	2	2	0	0	0	0	0	0	0	13
13:00	0	1	4	8	3	0	0	0	0	0	0	0	0	16
13:15	1	1	1	5	2	0	0	0	0	0	0	0	0	10
13:30	0	1	2	10	3	0	0	0	0	0	0	0	0	16
13:45	0	0	8	3	3	0	0	0	0	0	0	0	0	14
14:00	0	0	3	8	3	0	0	0	0	0	0	0	0	14
14:15	0	1	4	10	7	1	0	0	0	0	0	0	0	23
14:30	0	1	10	11	4	0	0	0	0	0	0	0	0	26
14:45	0	0	3	10	3	0	0	0	0	0	0	0	0	16
15:00	0	0	2	10	10	1	0	0	0	0	0	0	0	23
15:15	0	0	2	13	3	0	0	0	0	0	0	0	0	18
15:30	0	1	3	9	3	1	0	0	0	0	0	0	0	17
15:45	0	1	4	9	8	1	1	0	0	0	0	0	0	24
16:00	1	1	8	10	4	0	0	0	0	0	0	0	0	24
16:15	0	0	6	8	6	0	0	0	0	0	0	0	0	20
16:30	0	2	1	9	2	0	0	0	0	0	0	0	0	14
16:45	0	0	5	9	1	0	0	0	0	0	0	0	0	15
17:00	0	1	5	2	6	0	0	0	0	0	0	0	0	14
17:15	0	1	2	6	6	1	0	0	0	0	0	0	0	16
17:30	0	2	5	13	3	1	0	0	0	0	0	0	0	24
17:45	0	3	3	10	1	1	0	0	0	0	0	0	0	18
18:00	0	0	3	8	1	2	0	0	0	0	0	0	0	14
18:15	0	0	2	2	3	0	1	0	0	0	0	0	0	8
18:30	0	0	4	6	5	0	0	0	0	0	0	0	0	15
18:45	0	0	4	14	5	0	0	0	0	0	0	0	0	23
19:00	0	1	4	13	4	0	0	0	0	0	0	0	0	22
19:15	0	0	1	14	7	0	0	0	0	0	0	0	0	22
19:30	0	0	3	12	3	0	0	0	0	0	0	0	0	18
19:45	0	0	7	6	5	1	0	0	0	0	0	0	0	19
20:00	0	2	4	12	0	1	1	0	0	0	0	0	0	20
20:15	0	0	3	4	7	0	0	0	0	0	0	0	0	14
20:30	0	2	3	8	3	1	1	0	0	0	0	0	0	18
20:45	1	4	6	5	4	1	0	0	0	0	0	0	0	21
21:00	0	1	6	8	3	0	0	0	0	0	0	0	0	18
21:15	1	2	3	9	2	1	0	0	0	0	0	0	0	18
21:30	0	1	9	4	2	1	0	0	0	0	0	0	0	17
21:45	0	0	3	4	0	0	0	0	0	0	0	0	0	7
22:00	0	0	2	5	4	0	0	0	0	0	0	0	0	11
22:15	0	1	1	3	1	0	0	0	0	0	0	0	0	6
22:30	0	0	1	8	4	0	0	0	0	0	0	0	0	13
22:45	0	0	4	5	4	0	0	0	0	0	0	0	0	13
23:00	0	0	2	2	1	0	0	0	0	0	0	0	0	5
23:15	0	0	4	3	2	0	0	0	0	0	0	0	0	9
23:30	0	0	3	3	1	1	0	0	0	0	0	0	0	8
23:45	0	0	0	3	0	0	0	0	0	0	0	0	0	3
Totals	10	41	278	566	258	14	4							1212
% of Totals	1%	3%	23%	48%	21%	1%	0%							100%

Directional Peak Periods	AM 7-9	NOON 12-2	PM 4-6	Off Peak Volumes
All Classes	Volume: 175, %: 14%	Volume: 121, %: 10%	Volume: 145, %: 12%	Volume: 771, %: 64%

Street Name	Direction	Percentiles					
		15th	50th	Average	85th	95th	ADT
NW 90th St	East Bound	22	27	27	32	35	1212
NW 90th St	West Bound	27	33	33	38	42	1472

West Bound															
Time	< 15	15 - 19	20 - 24	25 - 29	30 - 34	35 - 39	40 - 44	45 - 49	50 - 54	55 - 59	60 - 64	65 - 69	70 +	Total	
00:00 AM	0	0	0	1	0	2	0	0	0	0	0	0	0	3	
00:15	0	0	1	2	1	0	0	0	0	0	0	0	0	4	
00:30	0	0	0	0	3	3	0	0	0	0	0	0	0	6	
00:45	0	0	0	2	2	0	1	0	0	0	0	0	0	5	
01:00	0	0	1	2	1	0	0	0	0	0	0	0	0	4	
01:15	0	0	0	0	1	1	0	0	0	0	0	0	0	2	
01:30	0	0	0	0	0	1	1	0	0	0	0	0	0	2	
01:45	0	0	1	0	0	0	0	0	0	0	0	0	0	1	
02:00	0	0	0	0	0	0	0	0	0	0	0	0	0	0	
02:15	0	0	0	0	1	0	1	0	1	0	0	0	0	2	
02:30	0	0	0	1	0	0	0	0	0	0	0	0	0	1	
02:45	0	0	0	1	0	0	0	0	0	0	0	0	0	1	
03:00	0	0	0	0	0	1	0	0	0	0	0	0	0	1	
03:15	0	0	0	0	0	0	0	0	0	0	0	0	0	0	
03:30	0	0	0	1	1	1	1	0	0	0	0	0	0	3	
03:45	0	0	0	0	0	0	0	0	0	0	0	0	0	0	
04:00	0	0	0	0	0	1	0	0	0	0	0	0	0	1	
04:15	0	0	0	0	0	0	0	0	0	0	0	0	0	0	
04:30	0	0	0	2	1	1	0	0	0	0	0	0	0	4	
04:45	0	0	0	0	0	0	0	0	0	0	0	0	0	0	
05:00	0	0	1	0	0	0	0	0	0	0	0	0	0	1	
05:15	0	0	0	1	2	2	0	0	0	0	0	0	0	5	
05:30	0	0	0	1	2	1	0	0	0	0	0	0	0	4	
05:45	1	0	2	0	2	2	2	0	0	0	0	0	0	9	
06:00	0	0	0	2	6	0	0	0	0	0	0	0	0	8	
06:15	0	0	1	0	4	1	1	0	0	0	0	0	0	7	
06:30	0	0	0	2	1	1	1	0	0	0	0	0	0	5	
06:45	0	0	2	2	7	3	1	0	0	0	0	0	0	15	
07:00	0	0	3	6	4	6	1	0	0	0	0	0	0	20	
07:15	0	1	2	11	4	4	0	0	0	0	0	0	0	22	
07:30	0	0	5	8	7	0	1	0	0	0	0	0	0	21	
07:45	0	0	1	10	1	0	0	0	0	0	0	0	0	12	
08:00	0	0	2	6	13	7	1	0	0	0	0	0	0	29	
08:15	0	0	0	3	9	2	1	0	0	0	0	0	0	15	
08:30	0	0	4	2	7	6	2	1	0	0	0	0	0	22	
08:45	0	0	0	6	4	6	0	0	0	0	0	0	0	16	
09:00	0	0	1	7	7	3	0	1	1	0	0	0	0	12	
09:15	0	0	2	7	5	4	1	0	0	0	0	0	0	19	
09:30	0	1	0	2	5	5	0	0	0	0	0	0	0	13	
09:45	0	0	0	1	8	3	2	0	0	0	0	0	0	14	
10:00	0	0	0	4	7	6	1	1	0	0	0	0	0	19	
10:15	0	0	0	0	3	4	1	0	0	0	0	0	0	8	
10:30	0	0	0	1	6	4	3	0	0	0	0	0	0	14	
10:45	0	1	2	2	7	3	1	0	0	0	0	0	0	16	
11:00	0	0	0	0	4	4	1	0	0	0	0	0	0	9	
11:15	0	0	1	4	7	4	0	1	0	0	0	0	0	17	
11:30	0	0	1	1	6	4	3	0	0	0	0	0	0	15	
11:45	0	0	0	1	3	4	0	0	0	0	0	0	0	8	
12:00 PM	0	0	1	3	9	7	1	0	0	0	0	0	0	21	
12:15	0	0	3	4	5	6	0	0	0	0	0	0	0	18	
12:30	0	0	1	3	8	5	0	0	0	0	0	0	0	17	
12:45	0	0	0	2	9	9	3	0	0	0	0	0	0	23	
13:00	0	0	0	4	6	2	3	0	0	0	0	0	0	15	
13:15	0	1	0	5	7	6	2	0	0	0	0	0	0	21	
13:30	0	0	0	7	11	5	1	0	1	0	0	0	0	25	
13:45	0	0	0	1	9	8	4	0	0	0	0	0	0	22	
14:00	0	1	0	6	13	4	1	0	0	0	0	0	0	25	
14:15	0	0	0	1	9	3	4	0	1	0	0	0	0	18	
14:30	0	0	1	5	10	2	5	0	0	0	0	0	0	23	
14:45	0	0	0	2	7	3	0	0	0	0	0	0	0	12	
15:00	0	0	0	4	5	7	0	0	0	0	0	0	0	16	
15:15	0	0	2	5	13	1	0	0	0	0	0	0	0	21	
15:30	0	1	0	5	9	6	2	0	0	0	0	0	0	23	
15:45	0	1	2	10	15	9	1	0	0	0	0	0	0	38	
16:00	0	0	0	6	11	4	4	0	0	0	0	0	0	25	
16:15	0	0	0	8	11	10	1	0	0	0	0	0	0	30	
16:30	22:00	0	1	4	9	12	4	0	0	0	0	0	0	30	
16:45	0	1	1	9	9	5	3	0	0	0	0	0	0	28	
17:00	0	0	0	5	16	12	9	2	1	0	0	0	0	45	
17:15	0	0	1	9	20	21	2	1	0	0	0	0	0	54	
17:30	0	0	2	7	22	14	5	0	0	0	0	0	0	50	
17:45	0	0	1	8	21	11	1	1	0	0	0	0	0	43	
18:00	0	1	7	12	17	4	0	1	0	0	0	0	0	42	
18:15	0	0	0	10	17	9	1	0	0	0	0	0	0	37	
18:30	0	1	1	3	18	7	4	1	0	0	0	0	0	35	
18:45	0	0	1	5	5	7	2	0	0	0	0	0	0	10	
19:00	0	1	2	3	2	7	5	1	0	0	0	0	0	21	
19:15	0	0	3	10	10	6	2	0	0	0	0	0	0	31	
19:30	0	0	1	12	6	0	1	0	0	0	0	0	0	20	
19:45	0	0	1	7	5	2	0	0	0	0	0	0	0	16	
20:00	1	0	0	2	5	2	0	0	0	0	0	0	0	10	
20:15	0	0	2	5	8	2	1	0	0	0	0	0	0	18	
20:30	0	0	0	2	7	2	4	0	0	0	0	0	0	15	
20:45	0	1	2	4	5	2	0	0	0	0	0	0	0	14	
21:00	0	0	1	4	9	3	0	0	0	0	0	0	0	17	
21:15	1	0	1	3	3	3	0	0	0	0	0	0	0	11	
21:30	0	0	3	11	4	0	2	0	0	0	0	0	0	20	
21:45	0	0	0	3	4	3	1	0	0	0	0	0	0	11	
22:00	0	0	2	6	5	3	1	0	0	0	0	0	0	17	
22:15	0	0	2	0	6	5	0	0	0	0	0	0	0	13	
22:30	0	0	0	1	1	3	0	0	0	0	0	0	0	5	
22:45	2	0	0	3	2	1	0	0	0	0	0	0	0	8	
23:00	0	0	2	3	3	0	1	0	0	0	0	0	0	8	
23:15	0	0	1	4	0	3	0	1	0	0	0	0	0	9	
23:30	0	0	0	3	1	1	1	0	0	0	0	0	0	6	
23:45	0	0	1	4	2	2	1	0	0	0	0	0	0	10	
Totals	5	12	87	339	563	352	100	12	2					1472	
% of Totals	0%	1%	6%	23%	38%	24%	7%	1%	0%					100%	

AM Volumes	% AM	PM Volumes	% PM	Directional Peak Periods All Classes	AM 7-9	NOON 12-2	PM 4-6	Off Peak Volumes
31	0%	87	6%	Volume	157	162	305	848
11%		11%		%	11%	11%	21%	58%

Street Name	Direction	Percentiles					
		15th	50th	Average	85th	95th	ADT
NW 90th St	East Bound	22	27	27	32	35	1212
NW 90th St	West Bound	27	33	33	38	42	1472

Summary

Summary table with columns for Time (00:00 AM to 23:45), volume counts for 15-minute intervals, and a Total column. Includes sub-totals for 8%, 38%, and 84% of total volume.

Directional Peak Periods table with columns for AM 7-9, NOON 12-2, PM 4-6, and Off Peak Volumes. Includes Volume and % of total for each direction.

Percentiles table with columns for Street Name, Direction, 15th, 50th, Average, 85th, 95th, and ADT. Summary row for NW 90th St.

**SPEED**

NW 90th St E/O NW 103rd Path

Day: Thursday  
Date: 4/28/2022City: Doral  
Project #: FL22\_140190\_012e**East Bound**

Time	< 15	15 - 19	20 - 24	25 - 29	30 - 34	35 - 39	40 - 44	45 - 49	50 - 54	55 - 59	60 - 64	65 - 69	70 +	Total
00:00 AM	1	1	3	4	2	0	0	0	0	0	0	0	0	11
01:00	0	0	1	1	2	0	0	0	0	0	0	0	0	4
02:00	0	0	1	2	1	1	0	0	0	0	0	0	0	5
03:00	0	1	1	1	1	0	0	0	0	0	0	0	0	4
04:00	0	0	3	3	3	1	0	0	0	0	0	0	0	10
05:00	0	2	6	11	2	0	0	0	0	0	0	0	0	21
06:00	1	0	3	20	7	0	0	0	0	0	0	0	0	31
07:00	0	0	19	50	14	4	0	0	0	0	0	0	0	87
08:00	0	2	26	41	16	3	0	0	0	0	0	0	0	88
09:00	2	3	19	28	11	3	0	0	0	0	0	0	0	66
10:00	1	0	12	29	17	0	0	0	0	0	0	0	0	59
11:00	0	0	10	26	18	3	0	0	0	0	0	0	0	57
12:00 PM	1	1	12	36	12	3	0	0	0	0	0	0	0	65
13:00	1	3	15	26	11	0	0	0	0	0	0	0	0	56
14:00	0	2	20	39	17	1	0	0	0	0	0	0	0	79
15:00	0	2	11	41	24	3	1	0	0	0	0	0	0	82
16:00	1	3	20	36	13	0	0	0	0	0	0	0	0	73
17:00	0	7	15	31	16	3	0	0	0	0	0	0	0	72
18:00	0	0	13	30	14	2	1	0	0	0	0	0	0	60
19:00	0	1	15	45	19	1	0	0	0	0	0	0	0	81
20:00	1	8	16	29	14	3	2	0	0	0	0	0	0	73
21:00	1	4	21	25	7	2	0	0	0	0	0	0	0	60
22:00	0	1	8	21	13	0	0	0	0	0	0	0	0	43
23:00	0	0	9	11	4	1	0	0	0	0	0	0	0	25
<b>Totals</b>	<b>10</b>	<b>41</b>	<b>279</b>	<b>586</b>	<b>258</b>	<b>34</b>	<b>4</b>							<b>1212</b>
<b>% of Totals</b>	<b>1%</b>	<b>3%</b>	<b>23%</b>	<b>48%</b>	<b>21%</b>	<b>3%</b>	<b>0%</b>							<b>100%</b>

<b>AM Volumes</b>	5	9	104	216	94	15	0	0	0	0	0	0	0	443
<b>% AM</b>	0%	1%	9%	18%	8%	1%								37%
<b>AM Peak Hour</b>	09:00	09:00	08:00	07:00	11:00	07:00								08:00
<b>Volume</b>	2	3	26	50	18	4								88
<b>PM Volumes</b>	5	32	175	370	164	19	4	0	0	0	0	0	0	769
<b>% PM</b>	0%	3%	14%	31%	14%	2%	0%							63%
<b>PM Peak Hour</b>	12:00	20:00	21:00	19:00	15:00	12:00	20:00							15:00
<b>Volume</b>	1	8	21	45	24	3	2							82
<b>Directional Peak Periods</b>			<b>AM 7-9</b>			<b>NOON 12-2</b>			<b>PM 4-6</b>			<b>Off Peak Volumes</b>		
<b>All Speeds</b>			Volume		%	Volume		%	Volume		%	Volume		%
			175	↔	14%	121	↔	10%	145	↔	12%	771	↔	64%

Street Name	Direction	Percentiles					
		15th	50th	Average	85th	95th	ADT
NW 90th St	East Bound	22	27	27	32	35	1212
NW 90th St	West Bound	27	33	33	38	42	1472

**SPEED**

NW 90th St E/O NW 103rd Path

Day: Thursday  
Date: 4/28/2022City: Doral  
Project #: FL22\_140190\_012w**West Bound**

Time	< 15	15 - 19	20 - 24	25 - 29	30 - 34	35 - 39	40 - 44	45 - 49	50 - 54	55 - 59	60 - 64	65 - 69	70 +	Total
00:00 AM	0	0	1	5	6	5	1	0	0	0	0	0	0	18
01:00	0	0	2	2	2	2	1	0	0	0	0	0	0	9
02:00	0	0	0	2	1	0	1	0	0	0	0	0	0	4
03:00	0	0	0	1	1	2	0	0	0	0	0	0	0	4
04:00	0	0	0	2	1	2	0	0	0	0	0	0	0	5
05:00	1	0	3	2	6	5	2	0	0	0	0	0	0	19
06:00	0	0	3	6	18	5	3	0	0	0	0	0	0	35
07:00	0	1	10	26	25	11	2	0	0	0	0	0	0	75
08:00	0	0	6	17	33	21	4	1	0	0	0	0	0	82
09:00	0	1	2	11	25	15	3	1	0	0	0	0	0	58
10:00	0	1	2	7	23	17	6	1	0	0	0	0	0	57
11:00	0	0	2	6	20	16	4	1	0	0	0	0	0	49
12:00 PM	0	0	5	12	31	27	4	0	0	0	0	0	0	79
13:00	0	1	0	17	33	21	10	0	1	0	0	0	0	83
14:00	0	1	1	14	39	12	10	0	1	0	0	0	0	78
15:00	0	2	4	24	42	23	3	0	0	0	0	0	0	98
16:00	0	1	2	27	40	31	12	0	0	0	0	0	0	113
17:00	0	0	9	40	75	55	10	3	0	0	0	0	0	192
18:00	0	2	9	30	57	27	7	2	0	0	0	0	0	134
19:00	0	1	7	26	25	18	9	2	0	0	0	0	0	88
20:00	1	1	6	18	20	10	1	0	0	0	0	0	0	57
21:00	1	0	5	21	20	9	3	0	0	0	0	0	0	59
22:00	2	0	4	10	14	12	1	0	0	0	0	0	0	43
23:00	0	0	4	13	6	6	3	1	0	0	0	0	0	33
<b>Totals</b>	<b>5</b>	<b>12</b>	<b>87</b>	<b>339</b>	<b>563</b>	<b>352</b>	<b>100</b>	<b>12</b>	<b>2</b>					<b>1472</b>
% of Totals	0%	1%	6%	23%	38%	24%	7%	1%	0%					100%

<b>AM Volumes</b>	1	3	31	87	161	101	27	4	0	0	0	0	0	415	
% AM	0%	0%	2%	6%	11%	7%	2%	0%						28%	
<b>AM Peak Hour</b>	05:00	07:00	07:00	07:00	08:00	08:00	10:00	08:00						08:00	
<b>Volume</b>	1	1	10	26	33	21	6	1						82	
<b>PM Volumes</b>	4	9	56	252	402	251	73	8	2	0	0	0	0	1057	
% PM	0%	1%	4%	17%	27%	17%	5%	1%	0%					72%	
<b>PM Peak Hour</b>	22:00	15:00	17:00	17:00	17:00	17:00	16:00	17:00	13:00					17:00	
<b>Volume</b>	2	2	9	40	75	55	12	3	1					192	
<b>Directional Peak Periods All Speeds</b>			<b>AM 7-9</b>				<b>NOON 12-2</b>				<b>PM 4-6</b>			<b>Off Peak Volumes</b>	
			Volume		%	Volume		%	Volume		%	Volume		%	
			157	↔	11%	162	↔	11%	305	↔	21%	848	↔	58%	

Street Name	Direction	Percentiles					
		15th	50th	Average	85th	95th	ADT
NW 90th St	East Bound	22	27	27	32	35	1212
NW 90th St	West Bound	27	33	33	38	42	1472

**SPEED**

NW 90th St E/O NW 103rd Path

Day: Thursday  
Date: 4/28/2022City: Doral  
Project #: FL22\_140190\_012**Summary**

Time	< 15	15 - 19	20 - 24	25 - 29	30 - 34	35 - 39	40 - 44	45 - 49	50 - 54	55 - 59	60 - 64	65 - 69	70 +	Total
00:00 AM	1	1	4	9	8	5	1	0	0	0	0	0	0	29
01:00	0	0	3	3	4	2	1	0	0	0	0	0	0	13
02:00	0	0	1	4	2	1	1	0	0	0	0	0	0	9
03:00	0	1	1	2	2	2	0	0	0	0	0	0	0	8
04:00	0	0	3	5	4	3	0	0	0	0	0	0	0	15
05:00	1	2	9	13	8	5	2	0	0	0	0	0	0	40
06:00	1	0	6	26	25	5	3	0	0	0	0	0	0	66
07:00	0	1	29	76	39	15	2	0	0	0	0	0	0	162
08:00	0	2	32	58	49	24	4	1	0	0	0	0	0	170
09:00	2	4	21	39	36	18	3	1	0	0	0	0	0	124
10:00	1	1	14	36	40	17	6	1	0	0	0	0	0	116
11:00	0	0	12	32	38	19	4	1	0	0	0	0	0	106
12:00 PM	1	1	17	48	43	30	4	0	0	0	0	0	0	144
13:00	1	4	15	43	44	21	10	0	1	0	0	0	0	139
14:00	0	3	21	53	56	13	10	0	1	0	0	0	0	157
15:00	0	4	15	65	66	26	4	0	0	0	0	0	0	180
16:00	1	4	22	63	53	31	12	0	0	0	0	0	0	186
17:00	0	7	24	71	91	58	10	3	0	0	0	0	0	264
18:00	0	2	22	60	71	29	8	2	0	0	0	0	0	194
19:00	0	2	22	71	44	19	9	2	0	0	0	0	0	169
20:00	2	9	22	47	34	13	3	0	0	0	0	0	0	130
21:00	2	4	26	46	27	11	3	0	0	0	0	0	0	119
22:00	2	1	12	31	27	12	1	0	0	0	0	0	0	86
23:00	0	0	13	24	10	7	3	1	0	0	0	0	0	58
<b>Totals</b>	<b>15</b>	<b>53</b>	<b>366</b>	<b>925</b>	<b>821</b>	<b>386</b>	<b>104</b>	<b>12</b>	<b>2</b>					<b>2684</b>
<b>% of Totals</b>	<b>1%</b>	<b>2%</b>	<b>14%</b>	<b>34%</b>	<b>31%</b>	<b>14%</b>	<b>4%</b>	<b>0%</b>	<b>0%</b>					<b>100%</b>

<b>AM Volumes</b>	6	12	135	303	255	116	27	4	0	0	0	0	0	858
<b>% AM</b>	0%	0%	5%	11%	10%	4%	1%	0%						32%
<b>AM Peak Hour</b>	09:00	09:00	08:00	07:00	08:00	08:00	10:00	08:00						08:00
<b>Volume</b>	2	4	32	76	49	24	6	1						170
<b>PM Volumes</b>	9	41	231	622	566	270	77	8	2	0	0	0	0	1826
<b>% PM</b>	0%	2%	9%	23%	21%	10%	3%	0%	0%					68%
<b>PM Peak Hour</b>	20:00	20:00	21:00	17:00	17:00	17:00	16:00	17:00	13:00					17:00
<b>Volume</b>	2	9	26	71	91	58	12	3	1					264
<b>Directional Peak Periods</b>			<b>AM 7-9</b>				<b>NOON 12-2</b>				<b>PM 4-6</b>		<b>Off Peak Volumes</b>	
<b>All Speeds</b>			Volume		%	Volume		%	Volume		%	Volume		%
			332	↔	12%	283	↔	11%	450	↔	17%	1619	↔	60%

Street Name	Direction	Percentiles					
		15th	50th	Average	85th	95th	ADT
NW 90th St	Summary	25	30	30	36	40	2684

**VOLUME**

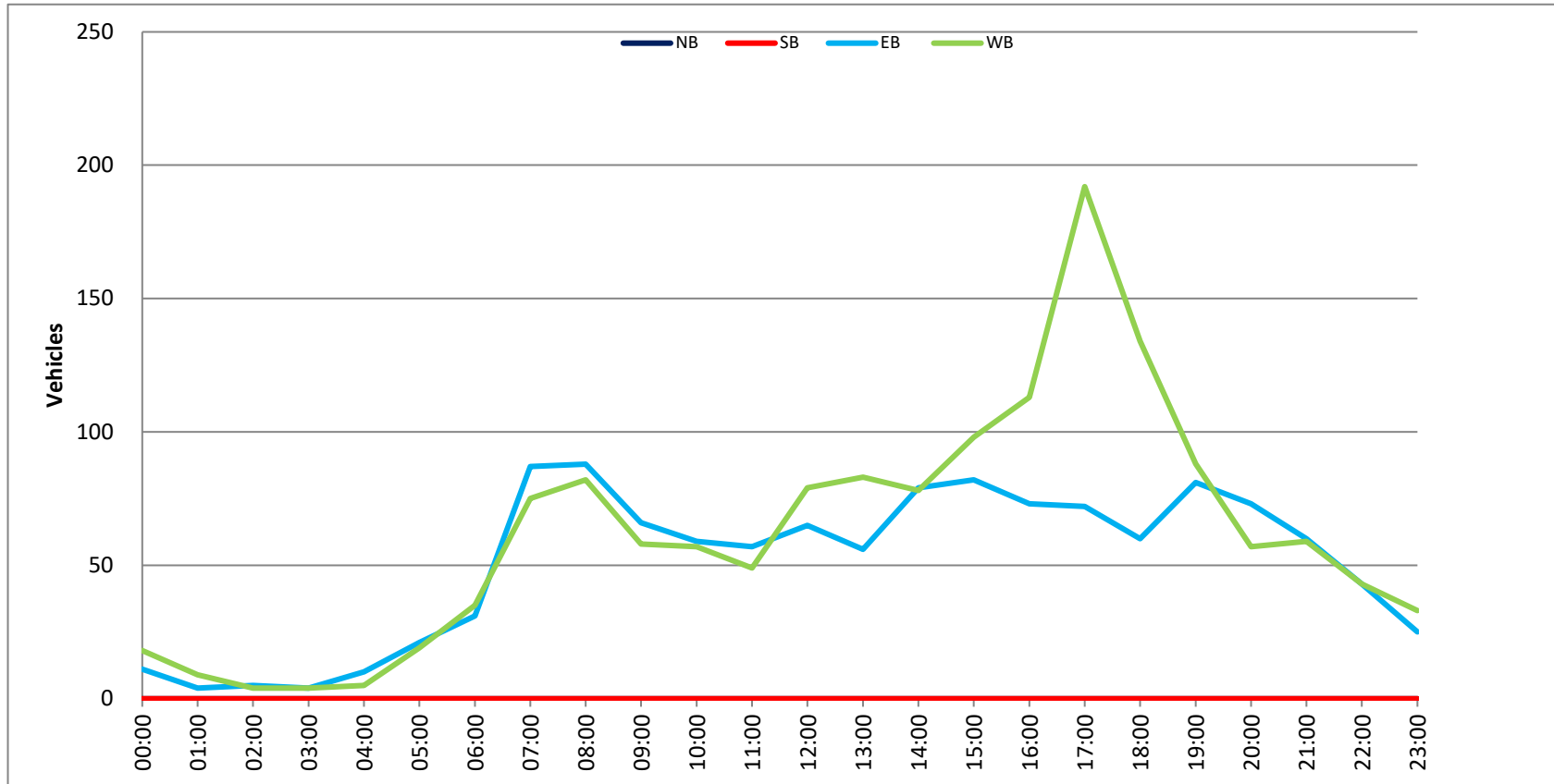
NW 90th St E/O NW 103rd Path

Day: Thursday  
 Date: 4/28/2022

City: Doral  
 Project #: FL22\_140190\_012

DAILY TOTALS					NB	SB	EB	WB	Total		
					0	0	1,212	1,472	2,684		
AM Period	NB	SB	EB	WB	TOTAL	PM Period	NB	SB	EB	WB	TOTAL
00:00	0	0	2	3	5	12:00	0	0	16	21	37
00:15	0	0	2	4	6	12:15	0	0	19	18	37
00:30	0	0	2	6	8	12:30	0	0	17	17	34
00:45	0	0	5	11	18	12:45	0	0	13	65	79
01:00	0	0	1	4	5	13:00	0	0	16	15	31
01:15	0	0	1	2	3	13:15	0	0	10	21	31
01:30	0	0	2	2	4	13:30	0	0	16	25	41
01:45	0	0	0	4	9	13:45	0	0	14	56	83
02:00	0	0	2	0	2	14:00	0	0	14	25	39
02:15	0	0	1	2	3	14:15	0	0	23	18	41
02:30	0	0	2	1	3	14:30	0	0	26	23	49
02:45	0	0	0	5	4	14:45	0	0	16	79	12
03:00	0	0	0	1	1	15:00	0	0	23	16	39
03:15	0	0	2	0	2	15:15	0	0	18	21	39
03:30	0	0	1	3	4	15:30	0	0	17	23	40
03:45	0	0	1	4	4	15:45	0	0	24	82	38
04:00	0	0	0	1	1	16:00	0	0	24	25	49
04:15	0	0	3	0	3	16:15	0	0	20	30	50
04:30	0	0	3	4	7	16:30	0	0	14	30	44
04:45	0	0	4	10	15	16:45	0	0	15	73	28
05:00	0	0	3	1	4	17:00	0	0	14	45	59
05:15	0	0	3	5	8	17:15	0	0	16	54	70
05:30	0	0	9	4	13	17:30	0	0	24	50	74
05:45	0	0	6	21	27	17:45	0	0	18	72	43
06:00	0	0	10	8	18	18:00	0	0	14	42	56
06:15	0	0	5	7	12	18:15	0	0	8	37	45
06:30	0	0	7	5	12	18:30	0	0	15	35	50
06:45	0	0	9	31	40	18:45	0	0	23	60	20
07:00	0	0	17	20	37	19:00	0	0	22	21	43
07:15	0	0	26	22	48	19:15	0	0	22	31	53
07:30	0	0	22	21	43	19:30	0	0	18	20	38
07:45	0	0	22	87	109	19:45	0	0	19	81	16
08:00	0	0	24	29	53	20:00	0	0	20	10	30
08:15	0	0	25	15	40	20:15	0	0	14	18	32
08:30	0	0	22	22	44	20:30	0	0	18	15	33
08:45	0	0	17	88	105	20:45	0	0	21	73	14
09:00	0	0	11	12	23	21:00	0	0	18	17	35
09:15	0	0	17	19	36	21:15	0	0	18	11	29
09:30	0	0	17	13	30	21:30	0	0	17	20	37
09:45	0	0	21	66	87	21:45	0	0	7	60	11
10:00	0	0	14	19	33	22:00	0	0	11	17	28
10:15	0	0	22	8	30	22:15	0	0	6	13	19
10:30	0	0	12	14	26	22:30	0	0	13	5	18
10:45	0	0	11	59	70	22:45	0	0	13	43	8
11:00	0	0	19	9	28	23:00	0	0	5	8	13
11:15	0	0	16	17	33	23:15	0	0	9	9	18
11:30	0	0	12	15	27	23:30	0	0	8	6	14
11:45	0	0	10	57	67	23:45	0	0	3	25	10
<b>TOTALS</b>			443	415	858	<b>TOTALS</b>			769	1057	1826
<b>SPLIT %</b>			51.6%	48.4%	32.0%	<b>SPLIT %</b>			42.1%	57.9%	68.0%

DAILY TOTALS					NB	SB	EB	WB	Total		
					0	0	1,212	1,472	2,684		
AM Peak Hour			07:15	07:15	07:15	PM Peak Hour			14:15	17:00	17:00
AM Pk Volume			94	84	178	PM Pk Volume			88	192	264
Pk Hr Factor			0.904	0.724	0.840	Pk Hr Factor			0.846	0.889	0.892
7 - 9 Volume	0	0	175	157	332	4 - 6 Volume	0	0	145	305	450
7 - 9 Peak Hour			07:15	07:15	07:15	4 - 6 Peak Hour			16:00	17:00	17:00
7 - 9 Pk Volume	0	0	94	84	178	4 - 6 Pk Volume	0	0	73	192	264
Pk Hr Factor	0.000	0.000	0.904	0.724	0.840	Pk Hr Factor	0.000	0.000	0.760	0.889	0.892



East Bound														
Time	< 15	15 - 19	20 - 24	25 - 29	30 - 34	35 - 39	40 - 44	45 - 49	50 - 54	55 - 59	60 - 64	65 - 69	70 +	Total
00:00 AM	0	1	0	3	1	0	0	0	0	0	0	0	0	5
00:15	0	1	0	1	1	1	1	0	0	0	0	0	0	4
00:30	0	0	3	0	1	0	0	0	0	0	0	0	0	4
00:45	0	0	0	0	0	1	0	0	0	0	0	0	0	1
01:00	0	1	0	0	1	0	0	0	0	0	0	0	0	2
01:15	0	0	0	1	0	0	0	0	0	0	0	0	0	1
01:30	0	0	1	0	2	0	0	0	0	0	0	0	0	3
01:45	0	0	2	0	0	0	0	0	0	0	0	0	0	2
02:00	0	0	0	0	0	0	0	0	0	0	0	0	0	0
02:15	0	0	0	1	0	0	0	0	0	0	0	0	0	1
02:30	0	0	0	0	0	0	0	0	0	0	0	0	0	0
02:45	0	0	0	0	0	0	0	0	0	0	0	0	0	0
03:00	0	0	1	0	1	0	0	0	0	0	0	0	0	2
03:15	0	0	0	1	1	0	0	0	0	0	0	0	0	2
03:30	0	0	0	0	0	0	0	0	0	0	0	0	0	0
03:45	0	0	0	0	0	0	0	0	0	0	0	0	0	0
04:00	0	0	0	0	1	0	0	0	0	0	0	0	0	1
04:15	0	1	1	1	0	0	0	0	0	0	0	0	0	3
04:30	0	0	0	2	1	0	0	0	0	0	0	0	0	3
04:45	0	0	2	2	0	0	0	0	0	0	0	0	0	4
05:00	0	0	0	0	1	1	0	0	0	0	0	0	0	2
05:15	0	0	1	3	1	0	0	0	0	0	0	0	0	5
05:30	0	0	1	3	1	0	0	0	0	0	0	0	0	5
05:45	0	1	1	2	0	0	0	0	0	0	0	0	0	4
06:00	0	0	1	2	2	0	0	0	0	0	0	0	0	5
06:15	0	0	0	6	0	0	0	0	0	0	0	0	0	6
06:30	0	0	4	5	3	1	0	0	0	0	0	0	0	13
06:45	2	0	4	5	4	0	0	0	0	0	0	0	0	15
07:00	0	2	10	20	5	2	0	0	0	0	0	0	0	39
07:15	0	3	11	20	4	0	0	0	0	0	0	0	0	38
07:30	0	0	7	10	4	0	0	0	0	0	0	0	0	21
07:45	0	1	3	15	4	1	0	0	0	0	0	0	0	24
08:00	0	1	3	17	2	1	0	0	0	0	0	0	0	24
08:15	1	0	7	12	3	0	0	0	0	0	0	0	0	23
08:30	0	0	7	9	5	0	0	0	0	0	0	0	0	21
08:45	0	0	0	10	3	0	0	0	0	0	0	0	0	13
09:00	0	2	5	7	3	0	0	0	0	0	0	0	0	17
09:15	1	0	0	6	1	0	0	0	0	0	0	0	0	8
09:30	0	0	3	8	3	0	0	0	0	0	0	0	0	14
09:45	0	2	6	4	3	0	1	0	0	0	0	0	0	16
10:00	0	0	5	9	4	1	0	0	0	0	0	0	0	19
10:15	0	1	3	4	3	0	0	0	0	0	0	0	0	11
10:30	0	0	0	3	3	1	0	0	0	0	0	0	0	12
10:45	1	1	3	9	3	1	0	0	0	0	0	0	0	18
11:00	0	0	3	9	2	0	0	1	0	0	0	0	0	15
11:15	0	0	1	4	2	0	0	0	0	0	0	0	0	7
11:30	0	1	2	9	4	0	0	0	0	0	0	0	0	16
11:45	0	0	2	5	3	2	0	0	0	0	0	0	0	12
12:00 PM	0	0	2	7	1	1	0	0	0	0	0	0	0	11
12:15	0	0	1	7	5	1	0	0	0	0	0	0	0	14
12:30	0	0	2	7	4	0	0	0	0	0	0	0	0	13
12:45	0	0	3	10	5	1	0	0	0	0	0	0	0	19
13:00	0	0	4	7	1	0	0	0	0	0	0	0	0	12
13:15	0	0	1	8	4	0	0	0	0	0	0	0	0	13
13:30	0	0	3	6	0	0	0	0	0	0	0	0	0	9
13:45	0	0	2	5	5	1	0	0	0	0	0	0	0	13
14:00	0	1	6	17	2	0	0	0	0	0	0	0	0	26
14:15	0	1	5	13	8	1	0	0	0	0	0	0	0	28
14:30	3	1	14	24	5	0	0	0	0	0	0	0	0	47
14:45	0	1	0	11	5	1	0	0	0	0	0	0	0	18
15:00	0	1	2	7	4	0	0	0	0	0	0	0	0	14
15:15	0	0	6	12	3	0	0	0	0	0	0	0	0	21
15:30	1	1	10	5	5	0	0	0	0	0	0	0	0	22
15:45	0	0	2	12	7	0	0	0	0	0	0	0	0	21
16:00	0	0	1	12	7	0	0	0	0	0	0	0	0	20
16:15	0	0	2	8	5	0	0	0	0	0	0	0	0	15
16:30	0	0	6	9	4	0	0	0	0	0	0	0	0	19
16:45	0	3	3	9	4	0	0	0	0	0	0	0	0	19
17:00	0	0	3	7	7	0	0	0	0	0	0	0	0	17
17:15	0	0	3	8	6	0	0	0	0	0	0	0	0	17
17:30	0	1	5	11	3	0	0	0	0	0	0	0	0	20
17:45	0	1	5	10	5	0	0	0	0	0	0	0	0	21
18:00	0	0	2	7	2	0	0	0	0	0	0	0	0	11
18:15	0	1	6	9	4	0	0	0	0	0	0	0	0	20
18:30	0	0	2	8	4	1	0	0	0	0	0	0	0	15
18:45	0	2	5	10	3	0	0	0	0	0	0	0	0	20
19:00	0	0	5	8	1	0	0	0	0	0	0	0	0	14
19:15	0	1	4	10	3	0	0	0	0	0	0	0	0	18
19:30	0	1	3	10	6	0	0	0	0	0	0	0	0	20
19:45	0	1	4	10	3	0	0	0	0	0	0	0	0	18
20:00	0	1	5	6	2	1	0	0	0	0	0	0	0	15
20:15	0	0	4	10	5	0	0	0	0	0	0	0	0	19
20:30	0	2	3	8	4	0	0	0	0	0	0	0	0	17
20:45	0	1	7	10	4	0	0	0	0	0	0	0	0	22
21:00	1	0	7	5	5	0	0	0	0	0	0	0	0	18
21:15	0	0	1	9	2	0	0	0	0	0	0	0	0	12
21:30	0	1	2	5	1	1	0	0	0	0	0	0	0	10
21:45	0	0	6	7	3	0	0	0	0	0	0	0	0	16
22:00	0	1	2	4	5	0	0	0	0	0	0	0	0	12
22:15	0	0	2	4	2	0	0	0	0	0	0	0	0	8
22:30	0	1	1	1	1	0	0	0	0	0	0	0	0	4
22:45	0	0	1	2	2	0	1	0	0	0	0	0	0	6
23:00	0	2	4	8	0	0	0	0	0	0	0	0	0	14
23:15	0	0	4	1	4	0	0	0	0	0	0	0	0	9
23:30	0	0	1	7	1	1	0	0	0	0	0	0	0	10
23:45	0	0	1	7	6	1	0	0	0	0	0	0	0	15
Totals	10	46	287	625	260	22	2	1						1253
% of Totals	1%	4%	23%	50%	21%	2%	0%	0%						100%

AM Volumes	19	188	228	87	12	1	1	0	0	0	0	0	0	481
% AM	7%	7%	18%	7%	1%	0%	0%							37%
AM Peak Hour	06:00	07:00	06:00	07:00	06:00	11:00	09:00	10:15						07:00
Volume	2	6	37	65	17	4	1	1						122
PM Volumes	5	27	179	397	173	10	1	0	0	0	0	0	0	792
% PM	0%	7%	14%	32%	14%	1%	0%							63%
PM Peak Hour	13:45	14:00	13:45	14:00	15:30	12:00	22:00							16:00
Volume	3	4	27	65	24	3	1							119
Directional Peak Periods	AM 7-9			NOON 12-2			PM 4-6			Off Peak Volumes				
All Classes	Volume	203		Volume	104		Volume	148		Volume	798		%	64%
		↔ 16%			↔ 8%			↔ 12%			↔			

Street Name	Direction	Percentiles					
		15th	50th	Average	85th	95th	ADT
NW 90th St	East Bound	22	27	27	32	34	1253
NW 90th St	West Bound	26	32	32	38	42	1626

West Bound														
Time	< 15	15 - 19	20 - 24	25 - 29	30 - 34	35 - 39	40 - 44	45 - 49	50 - 54	55 - 59	60 - 64	65 - 69	70 +	Total
00:00 AM	0	0	0	3	1	2	0	0	0	0	0	0	0	6
00:15	0	0	0	2	1	0	0	0	0	0	0	0	0	3
00:30	0	0	2	0	3	1	0	0	0	0	0	0	0	6
00:45	0	0	0	0	0	0	1	0	0	0	0	0	0	1
01:00	0	0	0	0	2	0	0	0	0	0	0	0	0	2
01:15	0	0	0	0	1	0	0	0	0	0	0	0	0	1
01:30	0	0	0	1	0	1	0	0	0	0	0	0	0	2
01:45	0	0	0	0	0	1	0	0	0	0	0	0	0	1
02:00	0	0	0	0	0	0	0	0	0	0	0	0	0	0
02:15	0	0	0	1	0	0	0	0	0	0	0	0	0	1
02:30	0	0	0	1	0	0	0	0	0	0	0	0	0	1
02:45	0	0	0	0	0	0	0	0	0	0	0	0	0	0
03:00	0	0	0	0	2	0	0	0	0	0	0	0	0	2
03:15	0	0	0	1	1	0	0	0	0	0	0	0	0	2
03:30	0	0	0	0	2	0	0	0	0	0	0	0	0	2
03:45	0	0	0	1	0	1	0	0	0	0	0	0	0	2
04:00	0	0	0	0	1	0	0	0	0	0	0	0	0	1
04:15	0	0	0	0	0	0	0	0	0	0	0	0	0	0
04:30	0	0	0	0	0	1	0	0	0	0	0	0	0	1
04:45	0	0	0	1	1	1	0	0	0	0	0	0	0	3
05:00	1	0	0	0	1	0	0	0	0	0	0	0	0	2
05:15	0	0	0	1	1	2	0	0	0	0	0	0	0	4
05:30	0	0	0	2	2	0	0	0	0	0	0	0	0	4
05:45	0	0	0	1	3	1	0	0	0	0	0	0	0	5
06:00	0	0	0	3	4	1	0	0	0	0	0	0	0	8
06:15	0	0	1	0	6	0	1	0	0	0	0	0	0	8
06:30	0	0	1	1	0	1	1	0	0	0	0	0	0	4
06:45	0	0	0	2	10	4	3	0	0	0	0	0	0	19
07:00	0	0	6	14	9	6	2	0	0	0	0	0	0	37
07:15	0	0	3	20	15	5	0	1	0	0	0	0	0	44
07:30	0	0	3	9	7	6	0	0	0	0	0	0	0	25
07:45	0	1	0	2	8	5	1	0	0	0	0	0	0	17
08:00	0	0	1	9	15	4	0	1	0	0	0	0	0	30
08:15	0	0	3	20	11	4	2	0	0	0	0	0	0	40
08:30	0	0	3	16	8	11	2	0	0	0	0	0	0	40
08:45	0	3	1	3	9	1	1	0	0	0	0	0	0	18
09:00	0	1	0	8	5	3	0	0	0	0	0	0	0	17
09:15	0	0	0	4	3	6	2	0	0	0	0	0	0	15
09:30	0	0	2	3	9	4	2	0	0	0	0	0	0	20
09:45	0	0	0	6	8	2	1	0	0	0	0	0	0	17
10:00	0	0	1	2	4	4	1	0	0	0	0	0	0	12
10:15	0	0	0	2	4	2	1	1	0	0	0	0	0	10
10:30	0	0	0	3	5	5	1	0	0	0	0	0	0	14
10:45	0	0	2	1	12	3	0	0	0	0	0	0	0	18
11:00	0	1	1	4	3	0	1	0	0	0	0	0	0	10
11:15	0	0	4	4	9	2	1	0	0	0	0	0	0	20
11:30	0	0	1	5	3	4	1	0	0	0	0	0	0	14
11:45	0	0	3	5	6	2	0	0	1	0	0	0	0	17
12:00 PM	0	0	1	7	6	3	0	0	0	0	0	0	0	17
12:15	0	0	1	5	6	3	2	0	0	0	0	0	0	17
12:30	0	0	0	3	6	2	2	0	0	0	0	0	0	13
12:45	0	0	1	6	9	5	0	1	0	0	0	0	0	22
13:00	0	0	1	9	4	3	2	0	0	0	0	0	0	19
13:15	0	0	0	2	5	3	6	1	1	0	0	0	0	18
13:30	0	0	2	6	10	0	1	0	0	0	0	0	0	19
13:45	0	0	0	7	11	4	2	1	0	0	0	0	0	25
14:00	0	0	0	6	5	3	1	0	0	0	0	0	0	15
14:15	0	0	2	9	6	6	1	0	0	0	0	0	0	24
14:30	0	1	1	8	8	10	2	0	0	0	0	0	0	30
14:45	0	0	5	16	9	6	0	0	0	0	0	0	0	46
15:00	0	0	1	7	24	6	2	0	0	0	0	0	0	40
15:15	0	0	2	22	10	5	1	0	0	0	0	0	0	40
15:30	0	1	6	12	15	1	4	0	0	0	0	0	0	39
15:45	0	0	1	6	14	5	1	0	0	0	0	0	0	27
16:00	0	1	0	6	8	4	1	2	0	0	0	0	0	22
16:15	0	0	1	7	13	6	2	0	0	0	0	0	0	30
16:30	0	2	0	11	8	10	2	0	0	0	0	0	0	33
16:45	0	0	1	4	10	6	1	0	0	0	0	0	0	22
17:00	0	0	1	10	18	10	4	0	0	0	0	0	0	43
17:15	0	0	4	11	15	3	1	0	0	0	0	0	0	34
17:30	1	0	3	11	19	5	4	0	0	0	0	0	0	43
17:45	0	0	0	11	17	7	2	1	0	0	0	0	0	38
18:00	0	0	4	10	17	7	4	2	0	0	0	0	0	44
18:15	0	0	0	7	14	9	0	0	0	0	0	0	0	30
18:30	0	0	0	4	17	9	2	1	0	0	0	0	0	33
18:45	0	0	0	9	9	10	4	0	0	0	0	0	0	32
19:00	0	0	2	6	3	2	0	0	0	0	0	0	0	13
19:15	0	0	3	10	12	1	2	0	0	0	0	0	0	28
19:30	0	0	1	5	11	6	1	0	0	0	0	0	0	24
19:45	1	2	1	5	5	5	6	0	0	0	0	0	0	25
20:00	0	0	4	6	5	3	0	0	0	0	0	0	0	18
20:15	0	0	1	1	3	3	0	0	1	0	0	0	0	8
20:30	0	1	3	9	6	1	1	0	0	0	0	0	0	21
20:45	0	1	4	8	4	1	0	0	0	0	0	0	0	18
21:00	1	0	0	10	5	0	0	0	0	0	0	0	0	16
21:15	0	0	3	2	9	5	1	0	0	0	0	0	0	20
21:30	0	0	3	4	7	2	0	0	0	0	0	0	0	16
21:45	0	0	4	2	5	1	1	0	1	0	0	0	0	14
22:00	0	1	0	3	4	3	0	0	0	0	0	0	0	11
22:15	0	0	0	3	5	4	3	0	0	0	0	0	0	15
22:30	0	0	0	7	4	3	0	1	0	0	0	0	0	15
22:45	1	1	0	1	5	6	2	0	0	0	0	0	0	16
23:00	0	0	0	1	4	4	1	0	0	0	0	0	0	10
23:15	0	0	0	2	0	0	1	0	0	0	0	0	0	3
23:30	0	1	0	1	2	2	0	0	0	0	0	0	0	6
23:45	0	0	1	3	2	1	0	1	0	0	0	0	0	8
Totals	5	18	108	485	607	303	92	14	4					1638
% of Totals	0%	1%	7%	30%	37%	19%	6%	1%	0%					100%

AM Volumes														
AM Peak Hour	Volume	% AM	04:15	06:45	08:15	08:45	09:15	09:45	10:15	10:45	11:15	11:45	12:00	12:15
Volume	1	4	17	48	45	24	7	2	1	1	0	0	0	0
% AM	0%	0%	0%	0%	10%	12%	6%	0%	0%	0%	0%	0%	0%	0%
Volume	1	4	17	48	45	24	7	2	1	1	0	0	0	0
% PM	0%	0%	0%	0%	0%	0%	0%	0%	0%	0%	0%	0%	0%	0%
Volume	1	4	17	48	45	24	7	2	1	1	0	0	0	0
% PM	16.4%	15.4%	14.4%	14.4%	17.0%	18.0%	17.0%	17.4%	21.4%					
Volume	1	3	14	57	69	35	11	4	2					
% PM	0%	0%	0%	0%	0%	0%	0%	0%	0%					

Directional Peak Periods													
All Classes	Volume	%	Volume	%	Volume	%	Volume	%					
AM 7-9	251	15%	150	9%	265	16%	970	59%					
NOON 12-2													
PM 4-6													
Off Peak Volumes													

Percentiles							
Street Name	Direction	15th	50th	Average	85th	95th	ADT
NW 90th St	East Bound	22	27	27	32	34	1253
NW 90th St	West Bound	26	32	32	38	42	1626

**Summary**

Time	< 15	15 - 19	20 - 24	25 - 29	30 - 34	35 - 39	40 - 44	45 - 49	50 - 54	55 - 59	60 - 64	65 - 69	70 +	Total
00:00 AM	0	1	0	6	2	2	0	0	0	0	0	0	0	11
00:15	0	1	0	3	2	1	0	0	0	0	0	0	0	7
00:30	0	0	5	0	4	1	0	0	0	0	0	0	0	10
00:45	0	0	0	0	1	1	0	0	0	0	0	0	0	2
01:00	0	1	0	0	0	0	0	0	0	0	0	0	0	2
01:15	0	0	0	1	1	0	0	0	0	0	0	0	0	2
01:30	0	1	1	2	1	0	0	0	0	0	0	0	0	5
01:45	0	0	2	0	0	1	0	0	0	0	0	0	0	3
02:00	0	0	0	0	0	0	0	0	0	0	0	0	0	0
02:15	0	0	0	2	0	0	0	0	0	0	0	0	0	2
02:30	0	0	0	0	1	0	0	0	0	0	0	0	0	1
02:45	0	0	0	0	0	0	0	0	0	0	0	0	0	0
03:00	0	0	1	0	3	0	0	0	0	0	0	0	0	4
03:15	0	0	0	2	2	0	0	0	0	0	0	0	0	4
03:30	0	0	0	0	2	0	0	0	0	0	0	0	0	2
03:45	0	0	0	1	0	1	0	0	0	0	0	0	0	2
04:00	0	0	0	0	2	0	0	0	0	0	0	0	0	2
04:15	0	1	1	1	0	0	0	0	0	0	0	0	0	3
04:30	0	0	2	1	1	1	0	0	0	0	0	0	0	4
04:45	0	0	2	3	1	1	0	0	0	0	0	0	0	7
05:00	1	0	0	0	2	1	0	0	0	0	0	0	0	4
05:15	0	0	1	4	2	2	0	0	0	0	0	0	0	9
05:30	0	0	1	5	3	0	0	0	0	0	0	0	0	9
05:45	0	1	1	3	3	1	0	0	0	0	0	0	0	9
06:00	0	0	1	5	6	1	0	0	0	0	0	0	0	13
06:15	0	0	1	6	6	0	1	0	0	0	0	0	0	14
06:30	0	0	5	6	3	2	1	0	0	0	0	0	0	17
06:45	2	0	4	7	14	4	3	0	0	0	0	0	0	34
07:00	0	2	16	34	14	8	2	0	0	0	0	0	0	76
07:15	0	3	14	40	19	5	0	1	0	0	0	0	0	82
07:30	0	0	10	19	11	6	0	0	0	0	0	0	0	46
07:45	0	2	3	17	12	6	1	0	0	0	0	0	0	41
08:00	0	1	4	26	17	5	0	1	0	0	0	0	0	54
08:15	1	0	10	32	14	4	2	0	0	0	0	0	0	63
08:30	0	0	10	25	13	11	2	0	0	0	0	0	0	61
08:45	0	3	1	13	12	1	1	0	0	0	0	0	0	31
09:00	0	3	5	15	8	3	0	0	0	0	0	0	0	34
09:15	1	0	0	10	4	6	2	0	0	0	0	0	0	23
09:30	0	0	0	5	11	12	4	2	0	0	0	0	0	34
09:45	0	2	6	10	11	2	2	0	0	0	0	0	0	33
10:00	0	0	6	11	8	5	1	0	0	0	0	0	0	31
10:15	0	1	3	6	7	2	1	1	0	0	0	0	0	21
10:30	0	0	5	6	8	6	1	0	0	0	0	0	0	26
10:45	1	1	5	10	15	4	0	0	0	0	0	0	0	36
11:00	0	0	4	13	5	0	1	1	0	0	0	0	0	25
11:15	0	0	5	8	11	3	1	0	0	0	0	0	0	27
11:30	0	1	3	14	7	4	1	0	0	0	0	0	0	30
11:45	0	0	5	10	9	4	0	0	1	0	0	0	0	29
12:00 PM	0	0	3	14	7	4	0	0	0	0	0	0	0	28
12:15	0	0	2	12	11	4	2	0	0	0	0	0	0	31
12:30	0	0	2	10	10	2	2	0	0	0	0	0	0	26
12:45	0	0	4	16	14	6	0	0	1	0	0	0	0	43
13:00	0	0	5	16	5	3	2	0	0	0	0	0	0	31
13:15	0	0	3	13	7	6	1	1	0	0	0	0	0	31
13:30	0	0	5	12	10	0	1	0	0	0	0	0	0	28
13:45	0	0	2	12	16	5	2	1	0	0	0	0	0	38
14:00	0	1	6	23	7	3	1	0	0	0	0	0	0	41
14:15	0	1	7	22	14	7	1	0	0	0	0	0	0	52
14:30	3	2	15	32	13	10	2	0	0	0	0	0	0	77
14:45	0	1	5	27	14	7	0	0	0	0	0	0	0	54
15:00	0	1	3	14	28	6	2	0	0	0	0	0	0	54
15:15	0	0	8	34	13	5	1	0	0	0	0	0	0	61
15:30	1	2	16	17	20	1	4	0	0	0	0	0	0	61
15:45	0	0	0	0	0	0	0	0	0	0	0	0	0	48
16:00	0	1	1	18	15	4	1	2	0	0	0	0	0	42
16:15	0	0	3	15	18	6	2	1	0	0	0	0	0	45
16:30	0	2	6	20	12	10	2	0	0	0	0	0	0	52
16:45	0	3	4	13	14	6	4	0	0	0	0	0	0	41
17:00	0	0	4	17	25	10	4	0	0	0	0	0	0	60
17:15	0	0	7	18	21	3	1	0	0	0	0	0	0	53
17:30	1	1	8	22	22	5	4	0	0	0	0	0	0	63
17:45	0	1	5	21	22	7	2	1	0	0	0	0	0	59
18:00	0	0	6	17	19	7	4	2	0	0	0	0	0	55
18:15	0	1	6	16	18	9	0	0	0	0	0	0	0	50
18:30	0	0	1	12	21	10	2	1	0	0	0	0	0	48
18:45	0	0	2	5	19	12	10	4	0	0	0	0	0	52
19:00	0	0	7	14	4	2	0	0	0	0	0	0	0	27
19:15	0	1	7	20	15	1	2	0	0	0	0	0	0	46
19:30	0	1	4	15	17	6	1	0	0	0	0	0	0	44
19:45	1	3	5	15	8	5	6	0	0	0	0	0	0	43
20:00	0	0	0	5	12	7	4	0	0	0	0	0	0	33
20:30	0	3	6	17	10	1	1	0	0	0	0	0	0	38
21:00	2	0	7	15	10	0	0	0	0	0	0	0	0	34
21:15	0	0	4	11	11	5	1	0	0	0	0	0	0	32
21:30	0	1	5	9	8	3	0	0	0	0	0	0	0	28
21:45	0	0	10	9	8	1	1	0	1	0	0	0	0	30
22:00	0	2	2	7	9	3	0	0	0	0	0	0	0	23
22:15	0	0	2	7	7	4	3	0	0	0	0	0	0	23
22:30	0	1	1	8	5	3	0	0	1	0	0	0	0	19
22:45	1	1	1	3	7	6	3	0	0	0	0	0	0	22
23:00	0	2	4	9	4	4	1	0	0	0	0	0	0	24
23:15	0	0	4	3	4	0	1	0	0	0	0	0	0	12
23:30	0	1	1	8	3	3	0	0	0	0	0	0	0	16
23:45	0	1	8	9	3	1	0	1	0	0	0	0	0	23
<b>Totals</b>	<b>15</b>	<b>64</b>	<b>395</b>	<b>1110</b>	<b>867</b>	<b>325</b>	<b>94</b>	<b>15</b>	<b>4</b>					<b>2889</b>
% of Total	1%	2%	14%	38%	30%	11%	3%	1%	0%					100%

AM Volumes	0	23	140	389	282	109	25	0	1	0	0	0	0	987
% AM	0%	1%	5%	13%	10%	4%	1%	0%	0%	0%	0%	0%	0%	34%
AM Peak Hour	06:00	07:00	06:45	07:30	07:45	07:45	06:15	07:15	11:00					07:00
Volume	2	7	44	110	59	26	7	2	1					255
PM Volumes	9	39	249	721	583	210	69	11	3	0	0	0	0	1903
% PM	0%	1%	9%	25%	20%	7%	2%	0%	0%	0%	0%	0%	0%	66%
PM Peak Hour	13:45	13:45	14:00	14:00	13:45	18:00	17:00	17:45	21:00					14:00
Volume	3	7	31	107	90	36	11	4	2					246
<b>Directional Peak Periods</b>	<b>AM 7-9</b>			<b>NOON 12-2</b>			<b>PM 4-6</b>			<b>Off Peak Volumes</b>				
All Classes	Volume	%	Volume	%	Volume	%	Volume	%	Volume	%	Volume	%		
	454	16%	254	9%	413	14%	1768	61%						

Street Name	Direction	15th	50th	Average	85th	95th	ADT
NW 90th St	Summary	24	29	30	35	40	2889

**SPEED**

NW 90th St E/O NW 103rd Path

Day: Friday  
Date: 4/29/2022City: Doral  
Project #: FL22\_140190\_012e**East Bound**

Time	< 15	15 - 19	20 - 24	25 - 29	30 - 34	35 - 39	40 - 44	45 - 49	50 - 54	55 - 59	60 - 64	65 - 69	70 +	Total
00:00 AM	0	2	3	4	4	1	0	0	0	0	0	0	0	14
01:00	0	1	3	1	3	0	0	0	0	0	0	0	0	8
02:00	0	0	0	1	0	0	0	0	0	0	0	0	0	1
03:00	0	0	1	1	2	0	0	0	0	0	0	0	0	4
04:00	0	1	3	5	2	0	0	0	0	0	0	0	0	11
05:00	0	1	3	8	3	1	0	0	0	0	0	0	0	16
06:00	2	0	9	18	9	1	0	0	0	0	0	0	0	39
07:00	0	6	31	65	17	3	0	0	0	0	0	0	0	122
08:00	1	1	17	48	13	1	0	0	0	0	0	0	0	81
09:00	1	4	14	25	10	0	1	0	0	0	0	0	0	55
10:00	1	2	16	25	13	3	0	0	0	0	0	0	0	60
11:00	0	1	8	27	11	2	0	1	0	0	0	0	0	50
12:00 PM	0	0	8	31	15	3	0	0	0	0	0	0	0	57
13:00	0	0	10	26	10	1	0	0	0	0	0	0	0	47
14:00	3	4	25	65	20	2	0	0	0	0	0	0	0	119
15:00	1	2	20	36	19	0	0	0	0	0	0	0	0	78
16:00	0	3	12	38	20	0	0	0	0	0	0	0	0	73
17:00	0	2	16	36	21	0	0	0	0	0	0	0	0	75
18:00	0	3	15	34	13	1	0	0	0	0	0	0	0	66
19:00	0	3	16	38	13	0	0	0	0	0	0	0	0	70
20:00	0	4	19	34	15	1	0	0	0	0	0	0	0	73
21:00	1	1	16	26	11	1	0	0	0	0	0	0	0	56
22:00	0	2	6	11	10	0	1	0	0	0	0	0	0	30
23:00	0	3	16	22	6	1	0	0	0	0	0	0	0	48
<b>Totals</b>	<b>10</b>	<b>46</b>	<b>287</b>	<b>625</b>	<b>260</b>	<b>22</b>	<b>2</b>	<b>1</b>						<b>1253</b>
<b>% of Totals</b>	<b>1%</b>	<b>4%</b>	<b>23%</b>	<b>50%</b>	<b>21%</b>	<b>2%</b>	<b>0%</b>	<b>0%</b>						<b>100%</b>

<b>AM Volumes</b>	5	19	108	228	87	12	1	1	0	0	0	0	0	461
<b>% AM</b>	0%	2%	9%	18%	7%	1%	0%	0%						37%
<b>AM Peak Hour</b>	06:00	07:00	07:00	07:00	07:00	07:00	09:00	11:00						07:00
<b>Volume</b>	2	6	31	65	17	3	1	1						122
<b>PM Volumes</b>	5	27	179	397	173	10	1	0	0	0	0	0	0	792
<b>% PM</b>	0%	2%	14%	32%	14%	1%	0%							63%
<b>PM Peak Hour</b>	14:00	14:00	14:00	14:00	17:00	12:00	22:00							14:00
<b>Volume</b>	3	4	25	65	21	3	1							119
<b>Directional Peak Periods</b>			<b>AM 7-9</b>			<b>NOON 12-2</b>			<b>PM 4-6</b>			<b>Off Peak Volumes</b>		
<b>All Speeds</b>			Volume		%	Volume		%	Volume		%	Volume		%
			203	↔	16%	104	↔	8%	148	↔	12%	798	↔	64%

Street Name	Direction	Percentiles					
		15th	50th	Average	85th	95th	ADT
NW 90th St	East Bound	22	27	27	32	34	1253
NW 90th St	West Bound	26	32	32	38	42	1636

**SPEED**

NW 90th St E/O NW 103rd Path

Day: Friday  
Date: 4/29/2022City: Doral  
Project #: FL22\_140190\_012w**West Bound**

Time	< 15	15 - 19	20 - 24	25 - 29	30 - 34	35 - 39	40 - 44	45 - 49	50 - 54	55 - 59	60 - 64	65 - 69	70 +	Total
00:00 AM	0	0	2	5	5	4	0	0	0	0	0	0	0	16
01:00	0	0	0	1	3	2	0	0	0	0	0	0	0	6
02:00	0	0	0	2	0	0	0	0	0	0	0	0	0	2
03:00	0	0	0	2	5	1	0	0	0	0	0	0	0	8
04:00	0	0	0	1	2	2	0	0	0	0	0	0	0	5
05:00	1	0	0	4	7	3	0	0	0	0	0	0	0	15
06:00	0	0	2	6	20	6	5	0	0	0	0	0	0	39
07:00	0	1	12	45	39	22	3	1	0	0	0	0	0	123
08:00	0	3	8	48	43	20	5	1	0	0	0	0	0	128
09:00	0	1	2	21	25	15	5	0	0	0	0	0	0	69
10:00	0	0	3	8	25	14	3	1	0	0	0	0	0	54
11:00	0	1	9	18	21	8	3	0	1	0	0	0	0	61
12:00 PM	0	0	3	21	27	13	4	0	1	0	0	0	0	69
13:00	0	0	5	27	28	13	6	2	0	0	0	0	0	81
14:00	0	1	8	39	28	25	4	0	0	0	0	0	0	105
15:00	0	1	10	47	63	17	8	0	0	0	0	0	0	146
16:00	0	3	2	28	39	26	6	3	0	0	0	0	0	107
17:00	1	0	8	43	69	25	11	1	0	0	0	0	0	158
18:00	0	0	4	30	57	35	10	3	0	0	0	0	0	139
19:00	1	2	7	26	31	14	9	0	0	0	0	0	0	90
20:00	0	2	12	24	18	7	1	1	0	0	0	0	0	65
21:00	1	0	10	18	26	8	2	0	1	0	0	0	0	66
22:00	1	2	0	14	18	16	5	0	1	0	0	0	0	57
23:00	0	1	1	7	8	7	2	1	0	0	0	0	0	27
<b>Totals</b>	<b>5</b>	<b>18</b>	<b>108</b>	<b>485</b>	<b>607</b>	<b>303</b>	<b>92</b>	<b>14</b>	<b>4</b>					<b>1636</b>
% of Totals	0%	1%	7%	30%	37%	19%	6%	1%	0%					100%

AM Volumes	1	6	38	161	195	97	24	3	1	0	0	0	0	526
% AM	0%	0%	2%	10%	12%	6%	1%	0%	0%					32%
AM Peak Hour	05:00	08:00	07:00	08:00	08:00	07:00	06:00	07:00	11:00					08:00
Volume	1	3	12	48	43	22	5	1	1					128
PM Volumes	4	12	70	324	412	206	68	11	3	0	0	0	0	1110
% PM	0%	1%	4%	20%	25%	13%	4%	1%	0%					68%
PM Peak Hour	17:00	16:00	20:00	15:00	17:00	18:00	17:00	16:00	12:00					17:00
Volume	1	3	12	47	69	35	11	3	1					158

Directional Peak Periods All Speeds	AM 7-9		NOON 12-2		PM 4-6		Off Peak Volumes	
	Volume	%	Volume	%	Volume	%	Volume	%
	251	↔ 15%	150	↔ 9%	265	↔ 16%	970	↔ 59%

Street Name	Direction	Percentiles					
		15th	50th	Average	85th	95th	ADT
NW 90th St	East Bound	22	27	27	32	34	1253
NW 90th St	West Bound	26	32	32	38	42	1636

**SPEED**

NW 90th St E/O NW 103rd Path

Day: Friday  
Date: 4/29/2022City: Doral  
Project #: FL22\_140190\_012**Summary**

Time	< 15	15 - 19	20 - 24	25 - 29	30 - 34	35 - 39	40 - 44	45 - 49	50 - 54	55 - 59	60 - 64	65 - 69	70 +	Total
00:00 AM	0	2	5	9	9	5	0	0	0	0	0	0	0	30
01:00	0	1	3	2	6	2	0	0	0	0	0	0	0	14
02:00	0	0	0	3	0	0	0	0	0	0	0	0	0	3
03:00	0	0	1	3	7	1	0	0	0	0	0	0	0	12
04:00	0	1	3	6	4	2	0	0	0	0	0	0	0	16
05:00	1	1	3	12	10	4	0	0	0	0	0	0	0	31
06:00	2	0	11	24	29	7	5	0	0	0	0	0	0	78
07:00	0	7	43	110	56	25	3	1	0	0	0	0	0	245
08:00	1	4	25	96	56	21	5	1	0	0	0	0	0	209
09:00	1	5	16	46	35	15	6	0	0	0	0	0	0	124
10:00	1	2	19	33	38	17	3	1	0	0	0	0	0	114
11:00	0	2	17	45	32	10	3	1	1	0	0	0	0	111
12:00 PM	0	0	11	52	42	16	4	0	1	0	0	0	0	126
13:00	0	0	15	53	38	14	6	2	0	0	0	0	0	128
14:00	3	5	33	104	48	27	4	0	0	0	0	0	0	224
15:00	1	3	30	83	82	17	8	0	0	0	0	0	0	224
16:00	0	6	14	66	59	26	6	3	0	0	0	0	0	180
17:00	1	2	24	79	90	25	11	1	0	0	0	0	0	233
18:00	0	3	19	64	70	36	10	3	0	0	0	0	0	205
19:00	1	5	23	64	44	14	9	0	0	0	0	0	0	160
20:00	0	6	31	58	33	8	1	1	0	0	0	0	0	138
21:00	2	1	26	44	37	9	2	0	1	0	0	0	0	122
22:00	1	4	6	25	28	16	6	0	1	0	0	0	0	87
23:00	0	4	17	29	14	8	2	1	0	0	0	0	0	75
<b>Totals</b>	<b>15</b>	<b>64</b>	<b>395</b>	<b>1110</b>	<b>867</b>	<b>325</b>	<b>94</b>	<b>15</b>	<b>4</b>					<b>2889</b>
<b>% of Totals</b>	<b>1%</b>	<b>2%</b>	<b>14%</b>	<b>38%</b>	<b>30%</b>	<b>11%</b>	<b>3%</b>	<b>1%</b>	<b>0%</b>					<b>100%</b>

<b>AM Volumes</b>	6	25	146	389	282	109	25	4	1	0	0	0	0	987
<b>% AM</b>	0%	1%	5%	13%	10%	4%	1%	0%	0%					34%
<b>AM Peak Hour</b>	06:00	07:00	07:00	07:00	07:00	07:00	09:00	07:00	11:00					07:00
<b>Volume</b>	2	7	43	110	56	25	6	1	1					245
<b>PM Volumes</b>	9	39	249	721	585	216	69	11	3	0	0	0	0	1902
<b>% PM</b>	0%	1%	9%	25%	20%	7%	2%	0%	0%					66%
<b>PM Peak Hour</b>	14:00	16:00	14:00	14:00	17:00	18:00	17:00	16:00	12:00					17:00
<b>Volume</b>	3	6	33	104	90	36	11	3	1					233
<b>Directional Peak Periods All Speeds</b>	<b>AM 7-9</b>		<b>NOON 12-2</b>		<b>PM 4-6</b>		<b>Off Peak Volumes</b>							
	Volume	%	Volume	%	Volume	%	Volume	%						
	454	↔ 16%	254	↔ 9%	413	↔ 14%	1768	↔ 61%						

Street Name	Direction	Percentiles					
		15th	50th	Average	85th	95th	ADT
NW 90th St	Summary	24	29	30	35	40	2889

**VOLUME**

NW 90th St E/O NW 103rd Path

Day: Friday  
 Date: 4/29/2022

City: Doral  
 Project #: FL22\_140190\_012

DAILY TOTALS					NB	SB	EB	WB	Total
					0	0	1,253	1,636	2,889

AM Period	NB	SB	EB	WB	TOTAL	PM Period	NB	SB	EB	WB	TOTAL				
00:00	0	0	5	6	11	12:00	0	0	11	17	28				
00:15	0	0	4	3	7	12:15	0	0	14	17	31				
00:30	0	0	4	6	10	12:30	0	0	13	13	26				
00:45	0	0	1	14	16	12:45	0	0	19	57	69	41	126		
01:00	0	0	2	2	4	13:00	0	0	12	19	31				
01:15	0	0	1	1	2	13:15	0	0	13	18	31				
01:30	0	0	3	2	5	13:30	0	0	9	19	28				
01:45	0	0	2	8	10	13:45	0	0	13	47	25	81	38	128	
02:00	0	0	0	0	0	14:00	0	0	26	15	41				
02:15	0	0	1	1	2	14:15	0	0	28	24	52				
02:30	0	0	0	1	1	14:30	0	0	47	30	77				
02:45	0	0	0	1	0	2	14:45	0	0	18	119	36	105	54	224
03:00	0	0	2	2	4	15:00	0	0	14	40	54				
03:15	0	0	2	2	4	15:15	0	0	21	40	61				
03:30	0	0	0	2	2	15:30	0	0	22	39	61				
03:45	0	0	0	4	2	8	15:45	0	0	21	78	27	146	48	224
04:00	0	0	1	1	2	16:00	0	0	20	22	42				
04:15	0	0	3	0	3	16:15	0	0	15	30	45				
04:30	0	0	3	1	4	16:30	0	0	19	33	52				
04:45	0	0	4	11	3	5	16:45	0	0	19	73	22	107	41	180
05:00	0	0	2	2	4	17:00	0	0	17	43	60				
05:15	0	0	5	4	9	17:15	0	0	17	34	51				
05:30	0	0	5	4	9	17:30	0	0	20	43	63				
05:45	0	0	4	16	5	15	17:45	0	0	21	75	38	158	59	233
06:00	0	0	5	8	13	18:00	0	0	11	44	55				
06:15	0	0	6	8	14	18:15	0	0	20	30	50				
06:30	0	0	13	4	17	18:30	0	0	15	33	48				
06:45	0	0	15	39	19	39	18:45	0	0	20	66	32	139	52	205
07:00	0	0	39	37	76	19:00	0	0	14	13	27				
07:15	0	0	38	44	82	19:15	0	0	18	28	46				
07:30	0	0	21	25	46	19:30	0	0	20	24	44				
07:45	0	0	24	122	17	123	19:45	0	0	18	70	25	90	43	160
08:00	0	0	24	30	54	20:00	0	0	15	18	33				
08:15	0	0	23	40	63	20:15	0	0	19	8	27				
08:30	0	0	21	40	61	20:30	0	0	17	21	38				
08:45	0	0	13	81	18	128	20:45	0	0	22	73	18	65	40	138
09:00	0	0	17	17	34	21:00	0	0	18	16	34				
09:15	0	0	8	15	23	21:15	0	0	12	20	32				
09:30	0	0	14	20	34	21:30	0	0	10	16	26				
09:45	0	0	16	55	17	69	21:45	0	0	16	56	14	66	30	122
10:00	0	0	19	12	31	22:00	0	0	12	11	23				
10:15	0	0	11	10	21	22:15	0	0	8	15	23				
10:30	0	0	12	14	26	22:30	0	0	4	15	19				
10:45	0	0	18	60	18	54	22:45	0	0	6	30	16	57	22	87
11:00	0	0	15	10	25	23:00	0	0	14	10	24				
11:15	0	0	7	20	27	23:15	0	0	9	3	12				
11:30	0	0	16	14	30	23:30	0	0	10	6	16				
11:45	0	0	12	50	17	61	23:45	0	0	15	48	8	27	23	75
TOTALS			461	526	987	TOTALS			792	1110	1902				
SPLIT %			46.7%	53.3%	34.2%	SPLIT %			41.6%	58.4%	65.8%				

DAILY TOTALS					NB	SB	EB	WB	Total
					0	0	1,253	1,636	2,889

AM Peak Hour		07:00	08:00	07:00	PM Peak Hour		14:00	17:15	14:30
AM Pk Volume		122	128	245	PM Pk Volume		119	159	246
Pk Hr Factor		0.782	0.800	0.747	Pk Hr Factor		0.633	0.903	0.799
7 - 9 Volume	0	0	203	251	4 - 6 Volume	0	0	148	265
7 - 9 Peak Hour		07:00	08:00	07:00	4 - 6 Peak Hour		17:00	17:00	17:00
7 - 9 Pk Volume	0	0	122	128	4 - 6 Pk Volume	0	0	75	158
Pk Hr Factor	0.000	0.000	0.782	0.800	Pk Hr Factor	0.000	0.000	0.893	0.919



East Bound														
Time	< 15	15 - 19	20 - 24	25 - 29	30 - 34	35 - 39	40 - 44	45 - 49	50 - 54	55 - 59	60 - 64	65 - 69	70 +	Total
00:00 AM	0	1	0	2	2	1	0	0	0	0	0	0	0	6
00:15	0	0	0	9	1	0	0	0	0	0	0	0	0	10
00:30	0	2	2	3	2	1	0	0	0	0	0	0	0	10
00:45	0	1	5	3	0	0	0	0	0	0	0	0	0	9
01:00	0	0	5	1	0	0	0	0	0	0	0	0	0	6
01:15	0	0	1	1	0	0	0	0	0	0	0	0	0	2
01:30	0	0	1	2	0	0	0	0	0	0	0	0	0	4
01:45	0	0	0	1	0	1	0	0	0	0	0	0	0	2
02:00	0	0	2	0	0	0	0	0	0	0	0	0	0	2
02:15	0	0	0	1	1	0	0	0	0	0	0	0	0	2
02:30	0	0	0	2	1	0	0	0	0	0	0	0	0	3
02:45	0	0	0	0	0	0	0	0	0	0	0	0	0	0
03:00	0	0	0	1	0	0	0	0	0	0	0	0	0	1
03:15	0	0	1	0	0	1	0	0	0	0	0	0	0	2
03:30	0	0	0	0	0	0	0	0	0	0	0	0	0	0
03:45	0	0	1	0	2	0	0	0	0	0	0	0	0	3
04:00	0	0	0	1	0	0	0	0	0	0	0	0	0	1
04:15	0	0	0	0	2	0	0	0	0	0	0	0	0	2
04:30	0	0	1	3	1	0	0	0	0	0	0	0	0	5
04:45	0	0	3	2	0	0	0	0	0	0	0	0	0	5
05:00	0	0	0	1	2	0	0	0	0	0	0	0	0	3
05:15	0	0	0	1	1	0	0	0	0	0	0	0	0	2
05:30	0	0	1	1	1	0	0	0	0	0	0	0	0	3
05:45	0	0	0	1	0	0	0	0	0	0	0	0	0	1
06:00	0	0	1	0	1	0	0	0	0	0	0	0	0	2
06:15	0	0	1	1	1	0	0	0	0	0	0	0	0	3
06:30	0	0	0	1	2	0	0	0	0	0	0	0	0	3
06:45	0	0	1	3	0	0	0	0	0	0	0	0	0	4
07:00	0	0	0	1	2	0	0	0	0	0	0	0	0	3
07:15	0	0	0	1	0	0	0	0	0	0	0	0	0	1
07:30	0	0	3	3	0	0	0	0	0	0	0	0	0	6
07:45	0	0	2	3	4	0	0	0	0	0	0	0	0	9
08:00	0	1	0	4	0	0	0	0	0	0	0	0	0	5
08:15	0	0	2	2	3	0	0	0	0	0	0	0	0	7
08:30	0	0	2	1	1	0	0	0	0	0	0	0	0	4
08:45	0	0	1	4	4	0	0	0	0	0	0	0	0	9
09:00	0	0	3	8	7	0	0	0	0	0	0	0	0	13
09:15	0	0	3	4	3	0	0	0	0	0	0	0	0	10
09:30	0	1	1	11	4	1	0	0	0	0	0	0	0	18
09:45	0	0	3	6	5	0	0	0	0	0	0	0	0	14
10:00	0	0	2	8	3	0	0	0	0	0	0	0	0	13
10:15	0	0	2	9	5	0	1	0	0	0	0	0	0	17
10:30	0	0	4	10	5	0	0	0	0	0	0	0	0	19
10:45	0	0	1	8	8	0	0	0	0	0	0	0	0	17
11:00	0	0	4	11	1	0	0	0	0	0	0	0	0	16
11:15	0	0	3	5	3	1	0	0	0	0	0	0	0	12
11:30	0	0	1	11	1	1	0	0	0	0	0	0	0	14
11:45	0	0	5	4	5	1	1	0	0	0	0	0	0	16
12:00 PM	0	0	3	10	7	0	0	0	0	0	0	0	0	20
12:15	0	0	2	8	3	0	0	0	0	0	0	0	0	13
12:30	1	1	1	5	4	1	0	0	0	0	0	0	0	13
12:45	0	1	0	6	5	1	1	0	0	0	0	0	0	14
13:00	0	0	4	5	4	0	0	0	0	0	0	0	0	13
13:15	0	0	2	8	3	0	0	0	0	0	0	0	0	13
13:30	0	0	0	6	5	0	0	0	0	0	0	0	0	11
13:45	0	0	7	7	1	0	0	0	0	0	0	0	0	15
14:00	0	0	4	5	3	0	0	0	0	0	0	0	0	12
14:15	0	0	4	9	5	0	0	0	0	0	0	0	0	18
14:30	0	1	4	12	2	1	0	0	0	0	0	0	0	20
14:45	0	0	2	12	5	0	0	0	0	0	0	0	0	19
15:00	0	2	1	6	3	0	1	0	0	0	0	0	0	13
15:15	0	0	3	5	5	0	0	0	0	0	0	0	0	13
15:30	0	0	4	4	4	2	0	0	0	0	0	0	0	14
15:45	0	0	1	8	10	2	0	0	0	0	0	0	0	21
16:00	0	0	4	10	4	0	0	1	1	0	0	0	0	19
16:15	0	0	6	12	1	0	0	0	0	0	0	0	0	20
16:30	0	0	3	6	4	1	0	0	0	0	0	0	0	14
16:45	1	0	4	7	4	1	0	0	0	0	0	0	0	17
17:00	0	0	3	9	5	2	0	0	0	0	0	0	0	19
17:15	0	1	2	11	5	0	0	0	0	0	0	0	0	19
17:30	0	0	4	6	4	0	0	0	0	0	0	0	0	14
17:45	0	0	4	6	2	2	0	0	0	0	0	0	0	14
18:00	0	0	5	8	3	0	0	0	0	0	0	0	0	16
18:15	0	1	3	8	6	0	0	0	0	0	0	0	0	18
18:30	0	1	3	5	0	1	0	0	0	0	0	0	0	10
18:45	0	0	7	4	2	1	0	0	0	0	0	0	0	14
19:00	0	0	2	8	3	0	1	0	0	0	0	0	0	14
19:15	0	0	2	8	4	0	0	0	0	0	0	0	0	14
19:30	1	0	2	10	4	1	0	0	0	0	0	0	0	18
19:45	0	0	5	10	4	0	0	0	0	0	0	0	0	19
20:00	0	0	9	10	4	1	0	0	0	0	0	0	0	24
20:15	0	0	3	4	0	0	0	0	0	0	0	0	0	6
20:30	0	1	2	5	2	0	0	0	0	0	0	0	0	10
20:45	0	2	3	4	2	1	0	0	0	0	0	0	0	12
21:00	0	0	2	8	4	0	0	0	0	0	0	0	0	14
21:15	1	0	0	6	4	0	0	0	0	0	0	0	0	11
21:30	0	0	2	8	3	0	0	0	0	0	0	0	0	13
21:45	0	0	4	9	4	0	0	0	0	0	0	0	0	17
22:00	0	0	1	8	5	0	0	0	0	0	0	0	0	14
22:15	0	0	3	5	2	0	0	0	0	0	0	0	0	10
22:30	0	1	6	7	1	0	1	0	0	0	0	0	0	16
22:45	0	1	2	5	2	0	1	0	0	0	0	0	0	11
23:00	0	1	5	9	2	0	1	0	0	0	0	0	0	18
23:15	0	0	4	1	3	0	0	0	0	0	0	0	0	8
23:30	0	0	2	3	2	0	0	0	0	0	0	0	0	7
23:45	0	1	2	1	2	0	0	0	0	0	0	0	0	6
Totals	4	21	213	495	248	27	8	1						1017
% of Totals	0%	2%	21%	49%	24%	3%	1%	0%						100%

AM Volumes	% AM	PM Volumes	% PM	Directional Peak Periods All Classes	AM 7-9	NOON 12-2	PM 4-6	Off Peak Volumes
1145	1%	1100	1%	Volume	44	112	136	725
Volume	4	13	1%	%	4%	11%	13%	71%
PM Volumes	4	15	1%	Volume	44	112	136	725
Volume	1	4	1%	%	4%	11%	13%	71%
PM Volumes	1200	1413	1%	Volume	44	112	136	725
Volume	1	3	1%	%	4%	11%	13%	71%

Street Name	Direction	Percentiles					ADT
		15th	50th	Average	85th	95th	
NW 90th St	East Bound	23	28	28	33	35	1017
NW 90th St	West Bound	27	32	32	38	42	1023

West Bound														
Time	< 15	15 - 19	20 - 24	25 - 29	30 - 34	35 - 39	40 - 44	45 - 49	50 - 54	55 - 59	60 - 64	65 - 69	70 +	Total
00:00 AM	0	0	0	2	5	1	0	0	0	0	0	0	0	8
00:15	0	0	0	1	2	1	3	0	0	0	0	0	0	7
00:30	0	0	1	4	4	0	1	0	0	0	0	0	0	10
00:45	0	0	0	0	1	2	2	0	0	0	0	0	0	5
01:00	1	0	0	2	0	0	0	0	0	0	0	0	0	3
01:15	0	0	0	0	2	0	0	0	0	0	0	0	0	2
01:30	0	0	0	1	2	1	0	0	0	0	0	0	0	4
01:45	0	0	0	1	2	1	1	0	0	0	0	0	0	5
02:00	0	0	0	0	1	0	0	0	0	0	0	0	0	1
02:15	0	0	0	1	1	0	0	0	0	0	0	0	0	2
02:30	0	0	0	0	0	2	0	0	0	0	0	0	0	2
02:45	0	0	0	0	0	1	0	0	0	0	0	0	0	1
03:00	0	0	0	1	3	0	0	0	0	0	0	0	0	4
03:15	0	0	1	2	1	0	0	0	0	0	0	0	0	4
03:30	0	0	0	0	0	0	0	0	0	0	0	0	0	0
03:45	0	1	3	1	0	1	0	0	0	0	0	0	0	6
04:00	0	1	0	1	1	0	1	0	0	0	0	0	0	4
04:15	0	0	0	0	1	0	0	0	0	0	0	0	0	1
04:30	0	0	0	4	0	0	1	0	0	0	0	0	0	5
04:45	0	0	0	0	1	1	0	0	0	0	0	0	0	2
05:00	0	0	0	1	0	0	0	0	0	0	0	0	0	2
05:15	0	0	1	1	1	1	0	0	0	0	0	0	0	4
05:30	0	0	0	1	1	0	1	0	0	0	0	0	0	3
05:45	0	0	0	1	0	2	0	0	0	0	0	0	0	3
06:00	0	0	0	1	0	1	0	0	0	0	0	0	0	2
06:15	0	0	0	0	3	2	0	0	0	0	0	0	0	5
06:30	0	0	0	0	0	0	0	0	0	0	0	0	0	0
06:45	0	0	0	2	0	2	0	0	0	0	0	0	0	4
07:00	0	0	2	2	3	0	0	0	0	0	0	0	0	7
07:15	0	0	0	0	2	0	0	0	0	0	0	0	0	2
07:30	0	0	1	3	5	2	0	0	0	0	0	0	0	11
07:45	0	0	0	4	4	1	0	0	0	0	0	0	0	9
08:00	0	0	0	2	2	2	0	0	0	0	0	0	0	6
08:15	0	0	1	1	2	1	1	0	0	0	0	0	0	6
08:30	0	0	0	3	1	1	1	0	0	0	0	0	0	6
08:45	0	0	0	2	5	2	0	0	0	0	0	0	0	9
09:00	0	1	1	3	4	2	1	0	0	0	0	0	0	13
09:15	0	0	1	3	3	4	2	0	0	0	0	0	0	13
09:30	0	0	0	1	4	3	0	0	0	0	0	0	0	8
09:45	0	0	0	3	5	1	0	0	0	0	0	0	0	9
10:00	0	0	3	2	8	4	2	0	0	0	0	0	0	19
10:15	0	0	0	4	4	0	0	1	0	0	0	0	0	9
10:30	0	0	0	4	0	1	0	0	0	0	0	0	0	5
10:45	0	0	0	1	9	1	1	0	0	0	0	0	0	12
11:00	0	0	0	4	8	4	3	0	0	0	0	0	0	19
11:15	0	0	0	6	4	1	0	0	0	0	0	0	0	11
11:30	0	0	0	4	5	5	0	0	0	0	0	0	0	14
11:45	0	0	0	6	6	2	2	0	0	0	0	0	0	16
12:00 PM	0	0	1	4	8	6	1	0	0	0	0	0	0	20
12:15	0	1	0	3	3	6	2	0	0	0	0	0	0	15
12:30	0	0	2	3	3	3	1	0	0	0	0	0	0	12
12:45	0	0	1	2	6	4	1	0	0	0	0	0	0	14
13:00	0	0	0	3	5	2	0	0	0	0	0	0	0	10
13:15	0	0	3	3	7	2	1	0	0	0	0	0	0	16
13:30	0	0	1	2	8	5	0	0	0	0	0	0	0	16
13:45	0	0	0	6	1	0	1	0	0	0	0	0	0	8
14:00	0	0	1	3	8	5	1	1	0	0	0	0	0	19
14:15	0	0	1	5	12	5	0	0	0	0	0	0	0	23
14:30	0	0	0	5	5	4	0	0	0	0	0	0	0	14
14:45	0	0	0	7	5	3	1	1	0	0	0	0	0	17
15:00	0	0	1	3	5	1	2	0	0	0	0	0	0	12
15:15	0	0	1	2	11	3	2	0	0	0	0	0	0	19
15:30	0	0	0	1	8	8	2	0	0	0	0	0	0	19
15:45	0	0	0	3	6	1	1	0	0	0	0	0	0	11
16:00	0	0	1	7	6	2	4	1	0	0	0	0	0	21
16:15	0	0	0	2	7	3	2	0	0	0	0	0	0	14
16:30	0	0	0	3	9	2	1	0	0	0	0	0	0	15
16:45	0	0	0	1	5	4	3	0	0	0	0	0	0	13
17:00	0	0	1	1	8	2	2	0	0	0	0	0	0	14
17:15	0	1	1	6	7	4	1	0	0	0	0	0	0	20
17:30	0	0	0	3	6	1	0	0	0	0	0	0	0	10
17:45	0	1	1	3	4	2	3	0	0	0	0	0	0	14
18:00	0	0	0	6	3	2	0	0	0	0	0	0	0	11
18:15	0	1	0	9	5	6	0	1	0	0	0	0	0	22
18:30	0	0	1	5	7	5	0	0	0	0	0	0	0	18
18:45	0	0	0	4	8	3	2	0	0	0	0	0	0	18
19:00	0	0	1	4	9	3	0	1	0	0	0	0	0	18
19:15	0	0	0	1	2	5	0	0	0	0	0	0	0	8
19:30	0	0	0	5	8	4	1	0	0	0	0	0	0	18
19:45	0	0	0	1	3	7	1	2	0	0	0	0	0	14
20:00	0	0	3	5	5	5	1	1	0	0	0	0	0	20
20:15	0	0	1	2	9	8	0	0	0	0	0	0	0	20
20:30	0	0	1	5	5	1	0	0	0	0	0	0	0	12
20:45	0	1	1	2	2	1	2	0	0	0	0	0	0	9
21:00	1	0	2	6	4	2	1	0	0	0	0	0	0	16
21:15	0	0	0	3	4	5	0	1	0	0	0	0	0	13
21:30	0	0	3	3	10	6	0	0	1	1	0	0	0	23
21:45	0	0	0	3	3	3	1	0	0	0	0	0	0	7
22:00	0	0	0	4	3	4	2	0	0	0	0	0	0	13
22:15	0	0	0	8	4	4	1	0	0	0	0	0	0	17
22:30	0	0	0	7	5	1	1	0	0	0	0	0	0	14
22:45	0	0	1	3	6	1	2	0	0	0	0	0	0	13
23:00	0	0	3	7	7	3	1	0	0	0	0	0	0	21
23:15	0	0	0	11	2	3	0	0	0	0	0	0	0	16
23:30	0	0	1	1	3	0	2	0	0	0	0	0	0	7
23:45	0	0	0	3	0	2	2	0	0	0	0	0	0	7
<b>Totals</b>	<b>2</b>	<b>8</b>	<b>56</b>	<b>263</b>	<b>403</b>	<b>210</b>	<b>71</b>	<b>5</b>	<b>1</b>	<b></b>	<b></b>	<b></b>	<b></b>	<b>1023</b>
<b>% of Totals</b>	<b>0%</b>	<b>1%</b>	<b>5%</b>	<b>26%</b>	<b>39%</b>	<b>21%</b>	<b>7%</b>	<b>1%</b>	<b>0%</b>	<b></b>	<b></b>	<b></b>	<b></b>	<b>100%</b>

AM Volumes	% AM	PM Volumes	% PM	Directional Peak Periods	All Classes	Volume	%	Volume	%	Volume	%	Volume	%		
1	3	16	80	AM 7-9	↔	56	5%	NOON 12-2	↔	111	11%	PM 4-6	↔	121	12%
3	0%	2	0%	Off Peak Volumes	↔	735	72%								

Street Name	Direction	Percentiles					ADT
		15th	50th	Average	85th	95th	
NW 90th St	East Bound	23	28	28	33	35	1017
NW 90th St	West Bound	27	32	32	38	42	1023

**Summary**

Time	< 15	15 - 19	20 - 24	25 - 29	30 - 34	35 - 39	40 - 44	45 - 49	50 - 54	55 - 59	60 - 64	65 - 69	70 +	Total
00:00 AM	0	1	0	4	7	2	0	0	0	0	0	0	0	14
00:15	0	0	0	10	3	1	3	0	0	0	0	0	0	17
00:30	0	2	3	7	6	1	1	0	0	0	0	0	0	20
00:45	0	1	5	4	2	2	0	0	0	0	0	0	0	14
01:00	1	0	0	7	1	0	0	0	0	0	0	0	0	9
01:15	0	0	1	1	2	0	0	0	0	0	0	0	0	4
01:30	0	0	1	2	4	1	0	0	0	0	0	0	0	8
01:45	0	0	0	2	2	2	1	0	0	0	0	0	0	7
02:00	0	0	2	0	1	0	0	0	0	0	0	0	0	3
02:15	0	0	0	2	2	0	0	0	0	0	0	0	0	4
02:30	0	0	0	2	1	1	0	0	0	0	0	0	0	5
02:45	0	0	0	0	1	0	0	0	0	0	0	0	0	1
03:00	0	0	0	2	3	0	0	0	0	0	0	0	0	5
03:15	0	0	2	2	1	1	0	0	0	0	0	0	0	6
03:30	0	0	0	0	0	0	0	0	0	0	0	0	0	0
03:45	0	1	4	1	2	1	0	0	0	0	0	0	0	9
04:00	0	1	0	2	1	0	1	0	0	0	0	0	0	5
04:15	0	0	0	0	3	0	0	0	0	0	0	0	0	3
04:30	0	0	1	7	1	0	1	0	0	0	0	0	0	10
04:45	0	0	3	2	1	1	0	0	0	0	0	0	0	7
05:00	0	0	1	1	2	1	0	0	0	0	0	0	0	5
05:15	0	0	1	2	2	1	0	0	0	0	0	0	0	6
05:30	0	0	1	2	0	1	0	1	0	0	0	0	0	6
05:45	0	0	0	2	0	2	0	0	0	0	0	0	0	4
06:00	0	0	1	1	1	1	0	0	0	0	0	0	0	4
06:15	0	0	1	1	4	2	0	0	0	0	0	0	0	8
06:30	0	0	0	1	2	0	0	0	0	0	0	0	0	3
06:45	0	0	1	5	0	1	0	0	0	0	0	0	0	8
07:00	0	0	2	3	5	0	0	0	0	0	0	0	0	10
07:15	0	0	0	1	2	0	0	0	0	0	0	0	0	3
07:30	0	0	4	6	5	2	0	0	0	0	0	0	0	17
07:45	0	0	2	7	8	1	0	0	0	0	0	0	0	18
08:00	0	1	0	6	2	2	0	0	0	0	0	0	0	11
08:15	0	0	3	3	5	1	1	0	0	0	0	0	0	13
08:30	0	0	2	4	2	1	1	0	0	0	0	0	0	10
08:45	0	0	1	6	9	2	0	0	0	0	0	0	0	18
09:00	0	1	4	11	6	2	1	0	0	0	0	0	0	25
09:15	0	0	4	7	6	4	2	0	0	0	0	0	0	23
09:30	0	1	1	12	8	4	0	0	0	0	0	0	0	26
09:45	0	0	5	9	10	1	0	0	0	0	0	0	0	23
10:00	0	0	5	10	11	4	2	0	0	0	0	0	0	32
10:15	0	0	2	13	9	0	1	1	0	0	0	0	0	26
10:30	0	0	4	14	5	1	0	0	0	0	0	0	0	24
10:45	0	0	1	9	17	1	1	0	0	0	0	0	0	29
11:00	0	0	4	15	9	4	3	0	0	0	0	0	0	35
11:15	0	0	3	5	9	5	1	0	0	0	0	0	0	23
11:30	0	0	1	15	6	6	0	0	0	0	0	0	0	28
11:45	0	0	5	10	11	3	3	0	0	0	0	0	0	32
12:00 PM	0	0	4	14	15	6	1	0	0	0	0	0	0	40
12:15	0	1	2	11	6	6	2	0	0	0	0	0	0	28
12:30	1	1	3	8	7	4	1	0	0	0	0	0	0	25
12:45	0	1	1	8	11	5	2	0	0	0	0	0	0	28
13:00	0	0	4	8	9	2	0	0	0	0	0	0	0	23
13:15	0	0	5	11	10	2	1	0	0	0	0	0	0	29
13:30	0	0	1	8	13	5	0	0	0	0	0	0	0	27
13:45	0	0	7	7	7	1	0	1	0	0	0	0	0	23
14:00	0	0	5	8	11	5	1	0	0	0	0	0	0	31
14:15	0	0	5	14	17	5	0	0	0	0	0	0	0	41
14:30	0	1	4	17	7	5	0	0	0	0	0	0	0	34
14:45	0	0	2	19	10	3	1	1	0	0	0	0	0	36
15:00	0	2	2	9	8	1	3	0	0	0	0	0	0	25
15:15	0	0	4	7	16	3	2	0	0	0	0	0	0	32
15:30	0	0	4	5	12	10	2	0	0	0	0	0	0	33
15:45	0	0	1	11	16	3	1	0	0	0	0	0	0	31
16:00	0	0	5	17	10	2	4	2	0	0	0	0	0	40
16:15	0	0	6	14	8	4	2	0	0	0	0	0	0	34
16:30	0	0	3	9	13	3	1	0	0	0	0	0	0	29
16:45	1	0	4	8	9	5	3	0	0	0	0	0	0	30
17:00	0	0	4	10	13	4	2	0	0	0	0	0	0	33
17:15	0	0	3	17	12	4	1	0	0	0	0	0	0	39
17:30	0	0	4	9	10	1	0	0	0	0	0	0	0	24
17:45	0	1	5	9	6	4	3	0	0	0	0	0	0	28
18:00	0	0	5	14	6	2	0	0	0	0	0	0	0	27
18:15	0	2	3	17	11	6	0	1	0	0	0	0	0	40
18:30	0	1	4	10	7	6	0	0	0	0	0	0	0	28
18:45	0	0	6	8	10	4	2	0	0	0	0	0	0	32
19:00	0	0	3	12	12	3	1	1	0	0	0	0	0	32
19:15	0	0	3	10	9	0	0	0	0	0	0	0	0	22
19:30	1	0	2	15	12	5	1	0	0	0	0	0	0	36
19:45	0	0	6	13	11	1	2	0	0	0	0	0	0	33
20:00	1	0	0	12	15	6	1	1	0	0	0	0	0	44
20:15	0	0	0	3	6	6	0	0	0	0	0	0	0	26
20:30	0	1	3	10	7	1	0	0	0	0	0	0	0	22
20:45	0	3	4	6	4	2	2	0	0	0	0	0	0	21
21:00	1	0	4	14	8	2	1	0	0	0	0	0	0	30
21:15	1	0	0	9	8	5	0	1	0	0	0	0	0	24
21:30	0	0	5	11	13	6	0	0	1	0	0	0	0	36
21:45	0	0	4	12	7	1	0	0	0	0	0	0	0	24
22:00	0	0	1	12	8	4	2	0	0	0	0	0	0	27
22:15	0	0	3	13	6	4	1	0	0	0	0	0	0	27
22:30	0	1	6	14	6	1	2	0	0	0	0	0	0	30
22:45	0	1	3	8	8	1	3	0	0	0	0	0	0	24
23:00	0	1	6	16	9	3	2	0	0	0	0	0	0	35
23:15	0	0	4	12	5	3	0	0	0	0	0	0	0	24
23:30	0	0	3	4	5	0	2	0	0	0	0	0	0	14
23:45	0	1	5	1	4	2	0	0	0	0	0	0	0	13
<b>Totals</b>	<b>6</b>	<b>29</b>	<b>269</b>	<b>758</b>	<b>651</b>	<b>237</b>	<b>79</b>	<b>10</b>	<b>5</b>	<b></b>	<b></b>	<b></b>	<b></b>	<b>2040</b>
% of Total	0%	1%	13%	37%	32%	12%	4%	0%	0%					100%

AM Volumes	1	3	79	239	201	69	24	1	0	0	0	0	0	621		
% AM	0%	0%	4%	12%	10%	3%	1%	0%	0%	0%	0%	0%	0%	30%		
AM Peak Hour	00:15		09:45	10:15	10:00	11:30	11:00	09:30						11:30		
Volume	1	4	14	51	42	21	7	1						128		
PM Volumes	3	20	190	520	450	169	55	9	1	0	0	0	0	1419		
% PM	0%	1%	9%	25%	22%	8%	3%	0%	0%	0%	0%	0%	0%	70%		
PM Peak Hour	20:30	17:45	19:45	14:45	15:45	12:00	16:00	13:15	20:45					16:00		
Volume	2	4	21	59	54	21	10	2	1					142		
<b>Directional Peak Periods</b>	<b>AM 7-9</b>				<b>NOON 12-2</b>				<b>PM 4-6</b>				<b>Off Peak Volumes</b>			
<b>All Classes</b>	Volume				Volume				Volume				Volume			
	100 ←→ 5%				223 ←→ 11%				257 ←→ 13%				1460 ←→ 72%			

Street Name	Direction	15th	50th	Average	85th	95th	ADT
NW 90th St	Summary	25	30	30	35	40	2040

**SPEED**

NW 90th St E/O NW 103rd Path

Day: Saturday  
Date: 4/30/2022City: Doral  
Project #: FL22\_140190\_012e**East Bound**

Time	< 15	15 - 19	20 - 24	25 - 29	30 - 34	35 - 39	40 - 44	45 - 49	50 - 54	55 - 59	60 - 64	65 - 69	70 +	Total
00:00 AM	0	4	7	17	5	2	0	0	0	0	0	0	0	35
01:00	0	0	2	8	3	1	0	0	0	0	0	0	0	14
02:00	0	0	2	3	2	0	0	0	0	0	0	0	0	7
03:00	0	0	2	1	2	1	0	0	0	0	0	0	0	6
04:00	0	0	4	6	3	0	0	0	0	0	0	0	0	13
05:00	0	0	1	4	4	0	0	0	0	0	0	0	0	9
06:00	0	0	3	5	4	0	0	0	0	0	0	0	0	12
07:00	0	0	5	8	6	0	0	0	0	0	0	0	0	19
08:00	0	1	5	11	8	0	0	0	0	0	0	0	0	25
09:00	0	1	10	29	14	1	0	0	0	0	0	0	0	55
10:00	0	0	9	35	21	0	1	0	0	0	0	0	0	66
11:00	0	0	13	31	10	3	1	0	0	0	0	0	0	58
12:00 PM	1	2	6	29	19	2	1	0	0	0	0	0	0	60
13:00	0	0	13	26	13	0	0	0	0	0	0	0	0	52
14:00	0	1	14	38	15	1	0	0	0	0	0	0	0	69
15:00	0	2	9	23	22	4	1	0	0	0	0	0	0	61
16:00	1	0	17	35	13	3	0	1	0	0	0	0	0	70
17:00	0	1	13	32	16	4	0	0	0	0	0	0	0	66
18:00	0	2	18	25	11	2	0	0	0	0	0	0	0	58
19:00	1	0	11	36	15	1	1	0	0	0	0	0	0	65
20:00	0	3	16	23	8	2	0	0	0	0	0	0	0	52
21:00	1	0	8	31	15	0	0	0	0	0	0	0	0	55
22:00	0	2	12	25	10	0	2	0	0	0	0	0	0	51
23:00	0	2	13	14	9	0	1	0	0	0	0	0	0	39
<b>Totals</b>	<b>4</b>	<b>21</b>	<b>213</b>	<b>495</b>	<b>248</b>	<b>27</b>	<b>8</b>	<b>1</b>						<b>1017</b>
<b>% of Totals</b>	<b>0%</b>	<b>2%</b>	<b>21%</b>	<b>49%</b>	<b>24%</b>	<b>3%</b>	<b>1%</b>	<b>0%</b>						<b>100%</b>

<b>AM Volumes</b>	0	6	63	158	82	8	2	0	0	0	0	0	0	319
<b>% AM</b>		1%	6%	16%	8%	1%	0%							31%
<b>AM Peak Hour</b>			11:00	10:00	10:00	11:00	10:00							10:00
<b>Volume</b>		4	13	35	21	3	1							66
<b>PM Volumes</b>	4	15	150	337	166	19	6	1	0	0	0	0	0	698
<b>% PM</b>	0%	1%	15%	33%	16%	2%	1%	0%						69%
<b>PM Peak Hour</b>	12:00	20:00	18:00	14:00	15:00	15:00	22:00	16:00						16:00
<b>Volume</b>	1	3	18	38	22	4	2	1						70
<b>Directional Peak Periods</b>			<b>AM 7-9</b>			<b>NOON 12-2</b>			<b>PM 4-6</b>			<b>Off Peak Volumes</b>		
<b>All Speeds</b>			Volume		%	Volume		%	Volume		%	Volume		%
			44	↔	4%	112	↔	11%	136	↔	13%	725	↔	71%

Street Name	Direction	Percentiles					
		15th	50th	Average	85th	95th	ADT
NW 90th St	East Bound	23	28	28	33	35	1017
NW 90th St	West Bound	27	32	32	38	42	1023

**SPEED**

NW 90th St E/O NW 103rd Path

Day: Saturday  
Date: 4/30/2022City: Doral  
Project #: FL22\_140190\_012w**West Bound**

Time	< 15	15 - 19	20 - 24	25 - 29	30 - 34	35 - 39	40 - 44	45 - 49	50 - 54	55 - 59	60 - 64	65 - 69	70 +	Total
00:00 AM	0	0	1	8	13	4	4	0	0	0	0	0	0	30
01:00	1	0	0	4	6	2	1	0	0	0	0	0	0	14
02:00	0	0	0	1	2	3	0	0	0	0	0	0	0	6
03:00	0	1	4	4	4	1	0	0	0	0	0	0	0	14
04:00	0	1	0	5	3	1	2	0	0	0	0	0	0	12
05:00	0	0	2	3	2	4	1	0	0	0	0	0	0	12
06:00	0	0	0	3	3	5	0	0	0	0	0	0	0	11
07:00	0	0	3	9	14	3	0	0	0	0	0	0	0	29
08:00	0	0	1	8	10	6	2	0	0	0	0	0	0	27
09:00	0	1	2	10	16	10	3	0	0	0	0	0	0	42
10:00	0	0	3	11	21	6	3	1	0	0	0	0	0	45
11:00	0	0	0	14	25	15	6	0	0	0	0	0	0	60
12:00 PM	0	1	4	12	20	19	5	0	0	0	0	0	0	61
13:00	0	0	4	8	26	10	1	1	0	0	0	0	0	50
14:00	0	0	2	20	30	17	2	2	0	0	0	0	0	73
15:00	0	0	2	9	30	13	7	0	0	0	0	0	0	61
16:00	0	0	1	13	27	11	10	1	0	0	0	0	0	63
17:00	0	2	3	13	25	9	6	0	0	0	0	0	0	58
18:00	0	1	2	24	23	16	2	1	0	0	0	0	0	69
19:00	0	0	3	14	29	8	3	1	0	0	0	0	0	58
20:00	0	1	6	14	21	15	3	1	0	0	0	0	0	61
21:00	1	0	5	15	21	14	1	1	1	0	0	0	0	59
22:00	0	0	1	22	18	10	6	0	0	0	0	0	0	57
23:00	0	0	7	19	14	8	3	0	0	0	0	0	0	51
<b>Totals</b>	<b>2</b>	<b>8</b>	<b>56</b>	<b>263</b>	<b>403</b>	<b>210</b>	<b>71</b>	<b>9</b>	<b>1</b>					<b>1023</b>
% of Totals	0%	1%	5%	26%	39%	21%	7%	1%	0%					100%

AM Volumes	1	3	16	80	119	60	22	1	0	0	0	0	0	302
% AM	0%	0%	2%	8%	12%	6%	2%	0%						30%
AM Peak Hour	01:00	03:00	03:00	11:00	11:00	11:00	11:00	10:00						11:00
Volume	1	1	4	14	25	15	6	1						60
PM Volumes	1	5	40	183	284	150	49	8	1	0	0	0	0	721
% PM	0%	0%	4%	18%	28%	15%	5%	1%	0%					70%
PM Peak Hour	21:00	17:00	23:00	18:00	14:00	12:00	16:00	14:00	21:00					14:00
Volume	1	2	7	24	30	19	10	2	1					73

Directional Peak Periods All Speeds	AM 7-9		NOON 12-2		PM 4-6		Off Peak Volumes	
	Volume	%	Volume	%	Volume	%	Volume	%
	56	↔ 5%	111	↔ 11%	121	↔ 12%	735	↔ 72%

Street Name	Direction	Percentiles					
		15th	50th	Average	85th	95th	ADT
NW 90th St	East Bound	23	28	28	33	35	1017
NW 90th St	West Bound	27	32	32	38	42	1023

**SPEED**

NW 90th St E/O NW 103rd Path

Day: Saturday  
Date: 4/30/2022City: Doral  
Project #: FL22\_140190\_012**Summary**

Time	< 15	15 - 19	20 - 24	25 - 29	30 - 34	35 - 39	40 - 44	45 - 49	50 - 54	55 - 59	60 - 64	65 - 69	70 +	Total
00:00 AM	0	4	8	25	18	6	4	0	0	0	0	0	0	65
01:00	1	0	2	12	9	3	1	0	0	0	0	0	0	28
02:00	0	0	2	4	4	3	0	0	0	0	0	0	0	13
03:00	0	1	6	5	6	2	0	0	0	0	0	0	0	20
04:00	0	1	4	11	6	1	2	0	0	0	0	0	0	25
05:00	0	0	3	7	6	4	1	0	0	0	0	0	0	21
06:00	0	0	3	8	7	5	0	0	0	0	0	0	0	23
07:00	0	0	8	17	20	3	0	0	0	0	0	0	0	48
08:00	0	1	6	19	18	6	2	0	0	0	0	0	0	52
09:00	0	2	12	39	30	11	3	0	0	0	0	0	0	97
10:00	0	0	12	46	42	6	4	1	0	0	0	0	0	111
11:00	0	0	13	45	35	18	7	0	0	0	0	0	0	118
12:00 PM	1	3	10	41	39	21	6	0	0	0	0	0	0	121
13:00	0	0	17	34	39	10	1	1	0	0	0	0	0	102
14:00	0	1	16	58	45	18	2	2	0	0	0	0	0	142
15:00	0	2	11	32	52	17	8	0	0	0	0	0	0	122
16:00	1	0	18	48	40	14	10	2	0	0	0	0	0	133
17:00	0	3	16	45	41	13	6	0	0	0	0	0	0	124
18:00	0	3	20	49	34	18	2	1	0	0	0	0	0	127
19:00	1	0	14	50	44	9	4	1	0	0	0	0	0	123
20:00	0	4	22	37	29	17	3	1	0	0	0	0	0	113
21:00	2	0	13	46	36	14	1	1	1	0	0	0	0	114
22:00	0	2	13	47	28	10	8	0	0	0	0	0	0	108
23:00	0	2	20	33	23	8	4	0	0	0	0	0	0	90
<b>Totals</b>	<b>6</b>	<b>29</b>	<b>269</b>	<b>758</b>	<b>651</b>	<b>237</b>	<b>79</b>	<b>10</b>	<b>1</b>					<b>2040</b>
<b>% of Totals</b>	<b>0%</b>	<b>1%</b>	<b>13%</b>	<b>37%</b>	<b>32%</b>	<b>12%</b>	<b>4%</b>	<b>0%</b>	<b>0%</b>					<b>100%</b>

<b>AM Volumes</b>	1	9	79	238	201	68	24	1	0	0	0	0	0	621
<b>% AM</b>	0%	0%	4%	12%	10%	3%	1%	0%						30%
<b>AM Peak Hour</b>	01:00		11:00	10:00	10:00	11:00	11:00	10:00						11:00
<b>Volume</b>	1	4	13	46	42	18	7	1						118
<b>PM Volumes</b>	5	20	190	520	450	169	55	9	1	0	0	0	0	1419
<b>% PM</b>	0%	1%	9%	25%	22%	8%	3%	0%	0%					70%
<b>PM Peak Hour</b>	21:00	20:00	20:00	14:00	15:00	12:00	16:00	14:00	21:00					14:00
<b>Volume</b>	2	4	22	58	52	21	10	2	1					142
<b>Directional Peak Periods All Speeds</b>			<b>AM 7-9</b>				<b>NOON 12-2</b>				<b>PM 4-6</b>		<b>Off Peak Volumes</b>	
			Volume		%	Volume		%	Volume		%	Volume		%
			100	↔	5%	223	↔	11%	257	↔	13%	1460	↔	72%

Street Name	Direction	Percentiles					
		15th	50th	Average	85th	95th	ADT
NW 90th St	Summary	25	30	30	35	40	2040

**VOLUME**

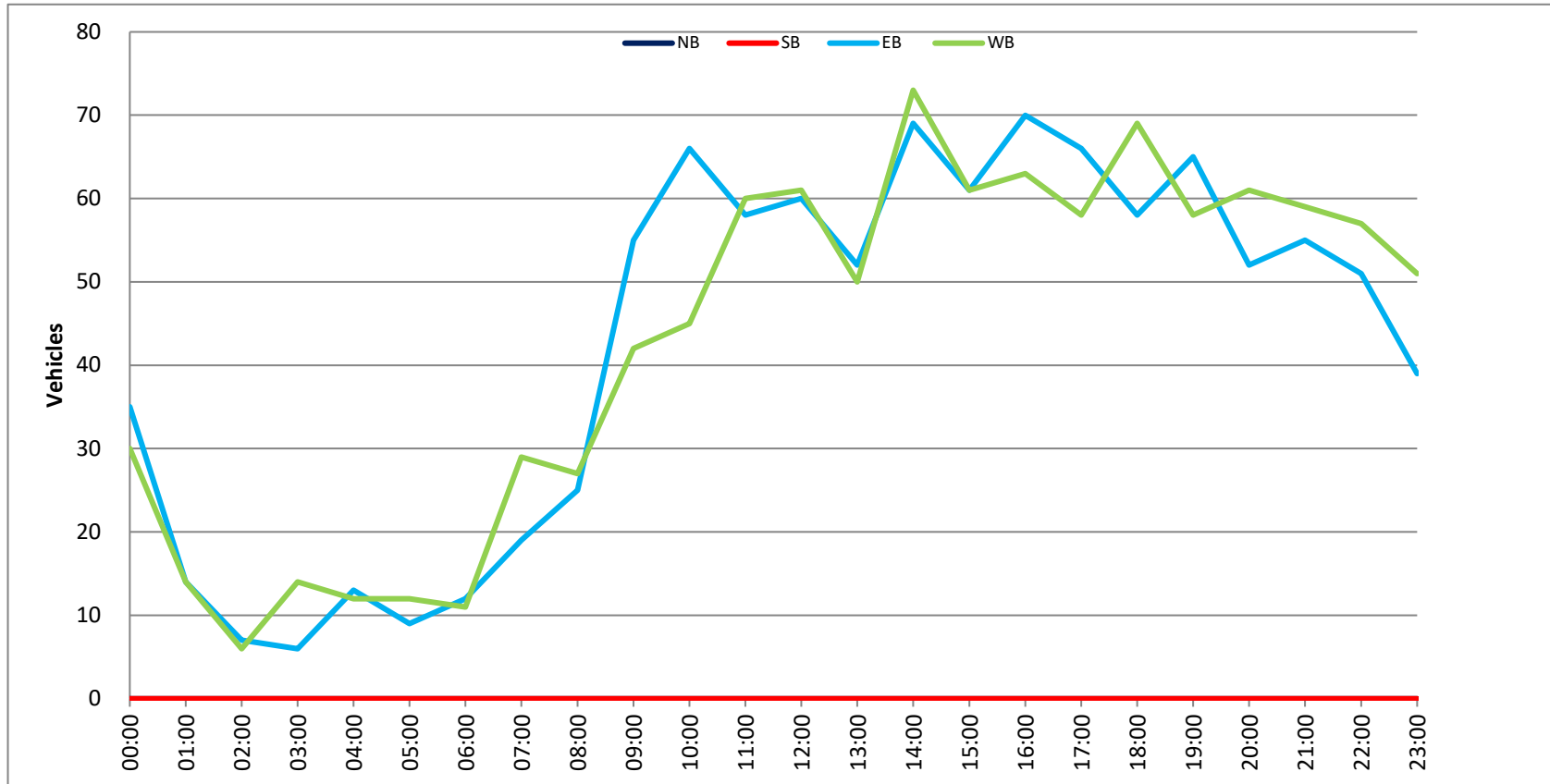
NW 90th St E/O NW 103rd Path

Day: Saturday  
 Date: 4/30/2022

City: Doral  
 Project #: FL22\_140190\_012

DAILY TOTALS					NB	SB	EB		WB	Total					
					0	0	1,017	1,023	2,040						
AM Period	NB	SB	EB	WB	TOTAL	PM Period	NB	SB	EB	WB	TOTAL				
00:00	0	0	6	8	14	12:00	0	0	20	20	40				
00:15	0	0	10	7	17	12:15	0	0	13	15	28				
00:30	0	0	10	10	20	12:30	0	0	13	12	25				
00:45	0	0	9	35	5	30	12:45	0	0	14	60	14	61	28	121
01:00	0	0	6	3	9	13:00	0	0	13	10	23				
01:15	0	0	2	2	4	13:15	0	0	13	16	29				
01:30	0	0	4	4	8	13:30	0	0	11	16	27				
01:45	0	0	2	14	5	14	13:45	0	0	15	52	8	50	23	102
02:00	0	0	2	1	3	14:00	0	0	12	19	31				
02:15	0	0	2	2	4	14:15	0	0	18	23	41				
02:30	0	0	3	2	5	14:30	0	0	20	14	34				
02:45	0	0	0	7	1	6	14:45	0	0	19	69	17	73	36	142
03:00	0	0	1	4	5	15:00	0	0	13	12	25				
03:15	0	0	2	4	6	15:15	0	0	13	19	32				
03:30	0	0	0	0	0	15:30	0	0	14	19	33				
03:45	0	0	3	6	6	14	15:45	0	0	21	61	11	61	32	122
04:00	0	0	1	4	5	16:00	0	0	19	21	40				
04:15	0	0	2	1	3	16:15	0	0	20	14	34				
04:30	0	0	5	5	10	16:30	0	0	14	15	29				
04:45	0	0	5	13	2	12	16:45	0	0	17	70	13	63	30	133
05:00	0	0	3	2	5	17:00	0	0	19	14	33				
05:15	0	0	2	4	6	17:15	0	0	19	20	39				
05:30	0	0	3	3	6	17:30	0	0	14	10	24				
05:45	0	0	1	9	3	12	17:45	0	0	14	66	14	58	28	124
06:00	0	0	2	2	4	18:00	0	0	16	11	27				
06:15	0	0	3	5	8	18:15	0	0	18	22	40				
06:30	0	0	3	0	3	18:30	0	0	10	18	28				
06:45	0	0	4	12	4	11	18:45	0	0	14	58	18	69	32	127
07:00	0	0	3	7	10	19:00	0	0	14	18	32				
07:15	0	0	1	2	3	19:15	0	0	14	8	22				
07:30	0	0	6	11	17	19:30	0	0	18	18	36				
07:45	0	0	9	19	9	29	19:45	0	0	19	65	14	58	33	123
08:00	0	0	5	6	11	20:00	0	0	24	20	44				
08:15	0	0	7	6	13	20:15	0	0	6	20	26				
08:30	0	0	4	6	10	20:30	0	0	10	12	22				
08:45	0	0	9	25	9	27	20:45	0	0	12	52	9	61	21	113
09:00	0	0	13	12	25	21:00	0	0	14	16	30				
09:15	0	0	10	13	23	21:15	0	0	11	13	24				
09:30	0	0	18	8	26	21:30	0	0	13	23	36				
09:45	0	0	14	55	9	42	21:45	0	0	17	55	7	59	24	114
10:00	0	0	13	19	32	22:00	0	0	14	13	27				
10:15	0	0	17	9	26	22:15	0	0	10	17	27				
10:30	0	0	19	5	24	22:30	0	0	16	14	30				
10:45	0	0	17	66	12	45	22:45	0	0	11	51	13	57	24	108
11:00	0	0	16	19	35	23:00	0	0	18	21	39				
11:15	0	0	12	11	23	23:15	0	0	8	16	24				
11:30	0	0	14	14	28	23:30	0	0	7	7	14				
11:45	0	0	16	58	16	60	23:45	0	0	6	39	7	51	13	90
<b>TOTALS</b>			319	302	<b>621</b>	<b>TOTALS</b>			698	721	<b>1419</b>				
<b>SPLIT %</b>			51.4%	48.6%	<b>30.4%</b>	<b>SPLIT %</b>			49.2%	50.8%	<b>69.6%</b>				

DAILY TOTALS					NB	SB	EB		WB	Total	
					0	0	1,017	1,023	2,040		
AM Peak Hour			10:15	11:30	11:30	PM Peak Hour			19:15	18:15	14:00
AM Pk Volume			69	65	128	PM Pk Volume			75	76	142
Pk Hr Factor			0.908	0.813	0.800	Pk Hr Factor			0.781	0.864	0.866
7 - 9 Volume	0	0	44	56	100	4 - 6 Volume	0	0	136	121	257
7 - 9 Peak Hour			07:30	07:30	07:30	4 - 6 Peak Hour			16:00	16:00	16:00
7 - 9 Pk Volume	0	0	27	32	59	4 - 6 Pk Volume	0	0	70	63	133
Pk Hr Factor	0.000	0.000	0.750	0.727	0.819	Pk Hr Factor	0.000	0.000	0.875	0.750	0.831



East Bound														
Time	< 15	15 - 19	20 - 24	25 - 29	30 - 34	35 - 39	40 - 44	45 - 49	50 - 54	55 - 59	60 - 64	65 - 69	70 +	Total
00:00 AM	0	0	5	1	0	0	0	0	0	0	0	0	0	6
00:15	0	2	0	3	2	1	0	0	0	0	0	0	0	8
00:30	0	1	1	1	2	0	1	0	0	0	0	0	0	6
00:45	0	0	2	2	1	0	0	0	0	0	0	0	0	5
01:00	0	1	0	1	1	0	1	0	0	0	0	0	0	4
01:15	0	1	0	3	2	1	0	0	0	0	0	0	0	7
01:30	0	0	2	2	0	0	0	0	0	0	0	0	0	4
01:45	0	0	0	2	0	0	0	0	0	0	0	0	0	2
02:00	0	0	1	0	0	0	0	0	0	0	0	0	0	1
02:15	0	1	0	3	0	0	0	0	0	0	0	0	0	4
02:30	0	0	0	0	0	0	0	0	0	0	0	0	0	0
02:45	0	0	0	5	0	0	0	0	0	0	0	0	0	5
03:00	0	0	0	0	0	0	0	0	0	0	0	0	0	0
03:15	0	0	0	2	0	0	0	0	0	0	0	0	0	2
03:30	0	0	0	1	0	0	1	0	0	0	0	0	0	1
03:45	0	0	0	0	0	0	0	0	0	0	0	0	0	0
04:00	0	0	0	0	1	0	0	0	0	0	0	0	0	1
04:15	0	0	0	1	0	0	0	0	0	0	0	0	0	1
04:30	0	0	1	2	1	0	0	0	0	0	0	0	0	4
04:45	0	0	1	0	1	0	0	0	0	0	0	0	0	2
05:00	0	0	1	2	0	0	0	0	0	0	0	0	0	3
05:15	0	0	0	0	0	1	0	0	0	0	0	0	0	1
05:30	0	0	1	0	1	0	0	0	0	0	0	0	0	2
05:45	0	0	0	0	0	0	0	0	0	0	0	0	0	0
06:00	0	0	0	2	1	0	0	0	0	0	0	0	0	3
06:15	0	1	0	0	0	0	0	0	0	0	0	0	0	1
06:30	0	0	1	5	0	0	0	0	0	0	0	0	0	6
06:45	0	0	0	1	2	0	0	0	0	0	0	0	0	3
07:00	0	0	1	2	0	0	0	0	0	0	0	0	0	3
07:15	1	0	0	0	1	0	0	0	0	0	0	0	0	2
07:30	0	0	1	3	0	0	0	0	0	0	0	0	0	4
07:45	0	0	1	1	0	0	0	0	0	0	0	0	0	2
08:00	0	0	0	1	0	0	0	0	0	0	0	0	0	1
08:15	1	2	2	4	0	0	0	0	0	0	0	0	0	9
08:30	1	0	0	5	2	0	0	0	0	0	0	0	0	8
08:45	0	0	2	6	1	0	1	0	0	0	0	0	0	10
09:00	0	1	0	0	3	2	0	0	0	0	0	0	0	6
09:15	0	3	1	4	0	1	0	0	0	0	0	0	0	9
09:30	0	1	3	5	0	0	0	0	0	0	0	0	0	9
09:45	0	0	2	5	2	0	0	1	0	0	0	0	0	10
10:00	0	0	5	5	3	0	0	0	0	0	0	0	0	13
10:15	0	0	4	5	0	0	0	0	0	0	0	0	0	9
10:30	0	0	1	7	2	0	1	0	0	0	0	0	0	11
10:45	0	0	2	4	5	0	0	0	0	0	0	0	0	11
11:00	0	0	2	8	0	0	0	0	0	0	0	0	0	10
11:15	0	1	2	7	1	0	0	0	0	0	0	0	0	11
11:30	0	0	2	2	0	0	1	0	0	0	0	0	0	5
11:45	0	0	3	7	4	1	0	0	0	0	0	0	0	15
12:00 PM	0	0	1	6	5	0	0	0	0	0	0	0	0	12
12:15	0	1	2	7	2	0	0	0	0	0	0	0	0	12
12:30	0	1	2	6	3	0	0	0	0	0	0	0	0	12
12:45	0	1	1	8	4	0	0	0	0	0	0	0	0	14
13:00	0	1	1	5	2	0	1	0	0	0	0	0	0	11
13:15	0	0	5	10	0	0	0	0	0	0	0	0	0	15
13:30	0	0	2	9	3	0	0	0	0	0	0	0	0	14
13:45	0	0	1	2	1	1	0	0	0	0	0	0	0	5
14:00	0	1	7	6	2	0	1	0	0	0	0	0	0	17
14:15	0	0	2	7	2	0	0	0	0	0	0	0	0	11
14:30	0	0	1	8	4	1	0	0	0	0	0	0	0	14
14:45	0	0	3	11	2	1	0	0	0	0	0	0	0	17
15:00	0	0	3	3	5	0	0	0	0	0	0	0	0	11
15:15	0	0	2	6	5	0	0	0	0	0	0	0	0	13
15:30	0	1	6	12	3	0	0	0	0	0	0	0	0	22
15:45	0	2	1	6	3	0	0	0	0	0	0	0	0	12
16:00	0	0	1	6	7	1	0	0	0	0	0	0	0	15
16:15	0	0	1	9	3	0	0	0	0	0	0	0	0	13
16:30	0	0	0	8	5	0	0	0	0	0	0	0	0	13
16:45	1	0	7	2	1	0	1	1	0	0	0	0	0	13
17:00	0	0	3	4	4	1	0	0	0	0	0	0	0	12
17:15	0	0	6	16	2	1	0	0	0	0	0	0	0	25
17:30	0	0	4	8	3	0	0	0	0	0	0	0	0	15
17:45	0	0	3	5	1	0	0	0	0	0	0	0	0	9
18:00	0	0	2	7	1	0	0	0	0	0	0	0	0	10
18:15	0	0	1	12	2	1	0	0	0	0	0	0	0	16
18:30	0	1	5	7	3	1	0	0	0	0	0	0	0	17
18:45	0	0	1	6	2	1	0	0	0	0	0	0	0	9
19:00	0	0	9	9	3	0	0	0	0	0	0	0	0	21
19:15	0	0	9	9	8	1	0	0	0	0	0	0	0	27
19:30	1	0	3	12	3	0	0	0	0	0	0	0	0	19
19:45	1	1	10	3	1	1	0	0	0	0	0	0	0	17
20:00	0	1	5	7	2	1	0	0	0	0	0	0	0	16
20:15	0	1	0	7	1	0	0	0	0	0	0	0	0	9
20:30	0	0	2	10	3	0	0	0	0	0	0	0	0	15
20:45	0	1	4	4	1	0	0	0	0	0	0	0	0	10
21:00	0	0	7	7	2	0	0	0	0	0	0	0	0	16
21:15	0	1	1	3	2	0	0	1	0	0	0	0	0	8
21:30	0	0	2	4	2	0	1	1	0	0	0	0	0	9
21:45	0	0	4	5	2	1	0	0	0	0	0	0	0	12
22:00	0	0	3	1	3	0	0	0	0	0	0	0	0	7
22:15	0	0	4	5	0	0	0	0	0	0	0	0	0	9
22:30	0	0	4	6	2	0	1	0	0	0	0	0	0	13
22:45	0	0	2	4	3	0	0	0	0	0	0	0	0	9
23:00	0	0	3	3	0	1	0	0	0	0	0	0	0	7
23:15	0	0	3	3	0	0	0	0	0	0	0	0	0	9
23:30	0	0	0	1	0	0	0	0	0	0	0	0	0	1
23:45	0	0	1	1	1	0	0	0	0	0	0	0	0	4
<b>Totals</b>	<b>6</b>	<b>30</b>	<b>200</b>	<b>427</b>	<b>161</b>	<b>20</b>	<b>10</b>	<b>3</b>						<b>857</b>
% of Totals	0.7%	3.5%	23.3%	50.9%	18.9%	2.3%	1.2%	0.4%						100%

AM Volumes	3	15	30	120	39	7	5	1	0	0	0	0	0	240
% AM	0%	2%	6%	14%	5%	1%	1%	0%						28%
AM Peak Hour Volume	2	5	14	26	14	3	2	1						51
PM Volumes	3	15	150	307	122	13	5	2	0	0	0	0	0	617
% PM	0%	2%	18%	36%	14%	2%	1%	0%						72%
PM Peak Hour Volume	2	4	31	36	18	3	1	1						190
Directional Peak Periods All Classes	Volume	%	Volume	%	Volume	%	Volume	%						
AM 7-9	39	5%	95	11%	115	13%	608	71%						
NOON 12-2														
PM 4-6														
Off Peak Volumes														

Street Name	Direction	Percentiles					
		15th	50th	Average	85th	95th	ADT
NW 90th St	East Bound	22	27	27	32	35	857
NW 90th St	West Bound	27	33	33	39	43	812

**SPEED**

NW 90th St E/O NW 103rd Path

Day: Sunday  
Date: 5/1/2022

City: Doral  
Project #: FL22\_140190\_012w

Time	< 15	15 - 19	20 - 24	25 - 29	30 - 34	35 - 39	40 - 44	45 - 49	50 - 54	55 - 59	60 - 64	65 - 69	70 +	Total
00:00 AM	0	0	1	1	3	1	0	0	0	0	0	0	0	6
00:15	0	0	0	2	3	3	0	0	1	0	0	0	0	9
00:30	0	0	0	2	3	0	0	0	0	0	0	0	0	5
00:45	0	0	0	0	4	0	1	1	0	0	0	0	0	5
01:00	0	0	1	0	4	1	0	0	0	0	0	0	0	6
01:15	0	0	0	0	3	2	0	0	0	0	0	0	0	5
01:30	0	0	0	2	2	2	0	0	0	0	0	0	0	6
01:45	0	1	1	1	3	1	0	0	0	0	0	0	0	7
02:00	0	0	0	0	1	0	1	0	0	0	0	0	0	2
02:15	0	0	0	0	3	2	0	0	0	0	0	0	0	5
02:30	0	0	1	1	0	0	0	0	0	0	0	0	0	2
02:45	0	0	0	1	0	3	0	0	0	0	0	0	0	4
03:00	0	0	0	0	1	0	0	0	0	0	0	0	0	1
03:15	0	0	0	0	0	0	0	0	0	0	0	0	0	0
03:30	0	0	0	2	4	0	1	1	0	0	0	0	0	7
03:45	0	0	0	0	0	2	0	0	0	0	0	0	0	2
04:00	0	0	0	2	0	0	0	0	0	0	0	0	0	2
04:15	0	0	0	1	0	1	0	0	0	0	0	0	0	2
04:30	0	0	0	0	2	0	0	0	0	0	0	0	0	2
04:45	0	0	1	0	0	0	0	1	0	0	0	0	0	2
05:00	0	0	0	0	0	0	0	1	0	0	0	0	0	1
05:15	0	0	0	0	1	1	0	0	0	0	0	0	0	2
05:30	0	0	0	1	1	2	0	0	0	0	0	0	0	4
05:45	0	0	0	1	2	0	0	0	0	0	0	0	0	3
06:00	0	0	0	0	1	0	0	0	0	0	0	0	0	1
06:15	0	0	0	0	0	1	0	0	0	0	0	0	0	1
06:30	0	0	0	0	0	0	0	1	0	0	0	0	0	1
06:45	0	0	0	1	1	1	0	0	0	0	0	0	0	3
07:00	0	0	0	2	0	1	0	0	0	0	0	0	0	3
07:15	0	0	0	1	0	0	0	0	0	0	0	0	0	1
07:30	0	0	1	2	2	0	0	0	0	0	0	0	0	5
07:45	0	0	2	0	2	2	0	0	0	0	0	0	0	6
08:00	0	0	0	1	0	0	0	0	0	0	0	0	0	1
08:15	0	0	0	1	3	0	0	0	0	0	0	0	0	4
08:30	0	0	0	0	3	0	0	0	0	0	0	0	0	3
08:45	0	1	0	0	2	0	0	0	0	0	0	0	0	3
09:00	0	0	0	0	2	0	0	0	0	0	0	0	0	2
09:15	0	0	0	1	2	1	1	0	0	0	0	0	0	5
09:30	0	0	0	2	4	1	1	0	0	0	0	0	0	7
09:45	0	0	0	1	0	3	1	0	0	0	0	0	0	5
10:00	0	0	0	6	2	4	1	0	0	0	0	0	0	13
10:15	0	0	0	1	1	2	3	1	0	0	0	0	0	8
10:30	0	1	1	0	4	1	0	0	0	0	0	0	0	7
10:45	0	0	0	2	2	1	2	0	0	0	0	0	0	7
11:00	0	0	0	7	4	5	0	0	0	0	0	0	0	16
11:15	0	0	0	3	2	0	1	0	0	0	0	0	0	6
11:30	0	0	0	4	6	3	1	0	0	0	0	0	0	14
11:45	0	0	0	1	1	2	1	0	0	0	0	0	0	5
12:00 PM	0	0	0	4	5	6	1	0	0	0	0	0	0	16
12:15	0	0	2	2	8	2	2	0	0	0	0	0	0	16
12:30	0	0	1	1	2	0	0	0	0	0	0	0	0	4
12:45	0	0	0	1	4	5	3	0	0	0	0	0	0	13
13:00	0	0	0	0	6	6	0	1	0	0	0	0	0	13
13:15	0	0	0	0	3	2	1	1	1	1	0	0	0	8
13:30	0	0	0	3	5	4	2	0	0	0	0	0	0	14
13:45	0	0	0	2	2	2	1	1	0	0	0	0	0	8
14:00	0	0	0	1	9	7	1	1	0	0	0	0	0	19
14:15	0	0	1	5	8	7	0	0	0	0	0	0	0	21
14:30	0	0	1	3	8	4	2	0	0	0	0	0	0	18
14:45	0	0	0	0	0	3	1	0	0	0	0	0	0	4
15:00	0	0	0	1	5	7	2	0	0	0	0	0	0	15
15:15	0	0	0	3	7	6	1	0	0	0	0	0	0	17
15:30	0	0	0	1	5	2	1	1	0	0	0	0	0	10
15:45	0	0	0	2	6	3	3	0	0	0	0	0	0	14
16:00	0	0	1	1	7	7	1	0	0	0	0	0	0	17
16:15	0	0	0	1	5	4	3	0	0	0	0	0	0	13
16:30	0	0	0	0	5	2	1	0	0	0	0	0	0	8
16:45	0	0	1	2	4	1	2	0	0	0	0	0	0	10
17:00	0	0	0	0	4	6	2	1	0	0	0	0	0	13
17:15	0	0	0	0	3	4	2	1	0	0	0	0	0	10
17:30	0	1	0	0	4	3	3	3	0	0	0	0	0	14
17:45	0	1	0	0	3	5	0	3	0	0	0	0	0	12
18:00	0	0	0	4	7	6	2	0	0	0	0	0	0	19
18:15	0	0	1	4	8	5	1	0	0	0	0	0	0	19
18:30	0	0	1	6	10	2	1	0	1	0	0	0	0	21
18:45	0	0	0	2	3	2	5	0	0	0	0	0	0	12
19:00	0	0	2	1	0	0	2	0	0	0	0	0	0	5
19:15	0	0	1	3	3	5	2	0	0	0	0	0	0	14
19:30	0	0	2	3	6	3	0	0	0	0	0	0	0	14
19:45	0	0	0	5	8	2	1	0	0	0	0	0	0	16
20:00	0	0	1	3	8	2	1	0	0	0	0	0	0	15
20:15	0	0	1	4	6	2	1	1	0	0	0	0	0	15
20:30	0	0	0	7	6	0	0	0	0	0	0	0	0	13
20:45	0	0	3	6	7	3	0	0	0	0	0	0	0	19
21:00	0	0	0	6	4	2	0	0	0	0	0	0	0	12
21:15	0	0	0	6	4	5	1	0	0	0	0	0	0	16
21:30	0	0	2	3	6	0	0	0	0	0	0	0	0	11
21:45	0	0	1	4	5	1	0	0	0	0	0	0	0	11
22:00	0	0	1	2	1	4	0	0	0	0	0	0	0	8
22:15	0	0	0	2	5	1	0	0	0	0	0	0	0	8
22:30	0	0	0	4	3	0	0	0	0	0	0	0	0	7
22:45	0	0	0	2	3	1	1	0	0	0	0	0	0	7
23:00	0	0	1	2	1	2	1	1	0	0	0	0	0	7
23:15	0	0	1	3	1	1	1	0	0	0	0	0	0	7
23:30	0	0	1	0	4	0	1	0	0	0	0	0	0	6
23:45	0	0	0	1	3	2	0	0	0	0	0	0	0	6
<b>Totals</b>	<b>5</b>	<b>35</b>	<b>189</b>	<b>312</b>	<b>195</b>	<b>64</b>	<b>11</b>	<b>1</b>	<b>0</b>	<b>0</b>	<b>0</b>	<b>0</b>	<b>0</b>	<b>812</b>
<b>% of Totals</b>	<b>1%</b>	<b>4%</b>	<b>23%</b>	<b>38%</b>	<b>24%</b>	<b>8%</b>	<b>1%</b>	<b>0%</b>	<b>0%</b>	<b>0%</b>	<b>0%</b>	<b>0%</b>	<b>0%</b>	<b>100%</b>

AM Volumes	% AM	PM Volumes	% PM	Directional Peak Periods	All Classes	Volume	%	Volume	%	Volume	%	Off Peak Volumes	%
0	0%	2	0%	AM 7-9	↔	26	3%	NOON 12-2	↔	92	11%	PM 4-6	↔
3	0%	27	0%	Volume	↔	26	3%	Volume	↔	92	11%	Volume	↔
8	0%	176	0%									597	74%
8	0%	176	0%										

Street Name	Direction	Percentiles					
		15th	50th	Average	85th	95th	ADT
NW 90th St	East Bound	22	27	27	32	35	857
NW 90th St	West Bound	27	33	33	39	43	812

Summary

Time	< 15	15 - 19	20 - 24	25 - 29	30 - 34	35 - 39	40 - 44	45 - 49	50 - 54	55 - 59	60 - 64	65 - 69	70 +	Total
00:00 AM	0	0	6	2	3	1	0	0	0	0	0	0	0	12
00:15	0	2	0	5	5	4	0	1	0	0	0	0	0	17
00:30	0	1	1	3	5	0	1	0	0	0	0	0	0	11
00:45	0	0	2	2	5	0	1	0	0	0	0	0	0	10
01:00	0	1	1	1	5	1	1	1	0	0	0	0	0	10
01:15	0	1	0	3	5	3	0	0	0	0	0	0	0	12
01:30	0	0	2	4	2	2	0	0	0	0	0	0	0	10
01:45	0	1	1	3	3	1	0	0	0	0	0	0	0	9
02:00	0	0	1	0	1	0	1	0	0	0	0	0	0	3
02:15	0	1	0	3	3	2	0	0	0	0	0	0	0	9
02:30	0	0	1	1	0	0	0	0	0	0	0	0	0	3
02:45	0	0	0	6	0	3	0	0	0	0	0	0	0	9
03:00	0	0	0	0	1	0	0	0	0	0	0	0	0	1
03:15	0	0	0	2	0	0	0	0	0	0	0	0	0	2
03:30	0	0	0	3	4	0	1	0	0	0	0	0	0	8
03:45	0	0	0	0	0	0	2	0	0	0	0	0	0	2
04:00	0	0	0	2	1	0	0	0	0	0	0	0	0	3
04:15	0	0	0	2	0	1	0	0	0	0	0	0	0	3
04:30	0	0	1	2	3	0	0	0	0	0	0	0	0	6
04:45	0	0	2	0	1	0	0	1	0	0	0	0	0	4
05:00	0	0	1	2	0	0	1	0	0	0	0	0	0	4
05:15	0	0	0	0	1	2	0	0	0	0	0	0	0	3
05:30	0	0	0	1	2	0	0	0	0	0	0	0	0	6
05:45	0	0	0	1	2	0	0	0	0	0	0	0	0	3
06:00	0	0	0	2	2	0	0	0	0	0	0	0	0	4
06:15	0	1	0	0	1	0	0	0	0	0	0	0	0	2
06:30	0	0	1	5	0	0	1	0	0	0	0	0	0	7
06:45	0	0	0	2	3	1	0	0	0	0	0	0	0	6
07:00	0	0	1	4	0	1	0	0	0	0	0	0	0	6
07:15	1	0	0	1	1	0	0	0	0	0	0	0	0	3
07:30	0	0	2	5	2	0	0	0	0	0	0	0	0	9
07:45	0	0	3	1	2	2	0	0	0	0	0	0	0	8
08:00	0	0	0	2	0	0	0	0	0	0	0	0	0	2
08:15	1	2	2	5	3	2	0	0	0	0	0	0	0	13
08:30	1	0	0	5	5	0	0	0	0	0	0	0	0	11
08:45	0	1	2	6	3	0	1	0	0	0	0	0	0	13
09:00	0	1	0	0	5	2	0	0	0	0	0	0	0	8
09:15	0	3	1	5	2	2	1	0	0	0	0	0	0	14
09:30	0	1	3	7	4	1	0	0	0	0	0	0	0	16
09:45	0	0	2	6	3	3	1	1	1	0	0	0	0	15
10:00	0	0	5	11	5	4	1	0	0	0	0	0	0	26
10:15	0	0	4	6	1	2	3	1	0	0	0	0	0	17
10:30	0	1	1	8	6	1	1	1	0	0	0	0	0	18
10:45	0	0	2	6	7	1	2	0	0	0	0	0	0	18
11:00	0	0	2	15	4	5	0	0	0	0	0	0	0	26
11:15	0	1	2	10	3	0	1	0	0	0	0	0	0	17
11:30	0	0	2	6	6	3	2	0	0	0	0	0	0	19
11:45	0	0	3	8	5	3	1	0	0	0	0	0	0	20
12:00 PM	0	0	1	10	10	6	1	0	0	0	0	0	0	28
12:15	0	1	4	9	10	2	2	0	0	0	0	0	0	28
12:30	0	1	3	7	5	0	0	0	0	0	0	0	0	16
12:45	0	1	1	9	6	5	3	0	0	0	0	0	0	27
13:00	0	1	1	6	8	6	1	1	0	0	0	0	0	24
13:15	0	0	5	13	2	1	1	1	0	0	0	0	0	23
13:30	0	0	2	12	8	4	2	0	0	0	0	0	0	28
13:45	0	0	1	4	3	3	1	1	0	0	0	0	0	13
14:00	0	1	7	7	11	7	2	1	0	0	0	0	0	36
14:15	0	0	3	12	10	7	0	0	0	0	0	0	0	32
14:30	0	0	2	11	12	5	2	0	0	0	0	0	0	32
14:45	0	0	3	11	2	4	1	0	0	0	0	0	0	21
15:00	0	0	3	4	10	7	2	0	0	0	0	0	0	30
15:15	0	0	2	9	12	6	1	0	0	0	0	0	0	26
15:30	0	1	6	13	8	2	1	1	0	0	0	0	0	32
15:45	0	0	2	1	8	9	3	3	0	0	0	0	0	28
16:00	0	0	2	7	14	8	1	0	0	0	0	0	0	32
16:15	0	0	1	10	8	4	3	0	0	0	0	0	0	26
16:30	0	0	0	8	10	2	1	0	0	0	0	0	0	21
16:45	1	0	0	8	4	5	1	3	1	0	0	0	0	23
17:00	0	0	3	8	10	3	1	0	0	0	0	0	0	25
17:15	0	0	6	18	6	3	1	0	0	0	0	0	0	35
17:30	0	1	4	12	6	3	3	0	0	0	0	0	0	29
17:45	0	1	3	8	6	0	3	0	0	0	0	0	0	21
18:00	0	0	2	11	8	6	2	0	0	0	0	0	0	29
18:15	0	0	2	16	10	6	1	0	0	0	0	0	0	35
18:30	0	1	6	13	13	3	1	0	1	0	0	0	0	38
18:45	0	0	3	9	4	5	0	0	0	0	0	0	0	21
19:00	0	0	11	10	3	2	0	0	0	0	0	0	0	26
19:15	0	0	10	12	11	6	2	0	0	0	0	0	0	41
19:30	1	0	5	15	9	3	0	0	0	0	0	0	0	33
19:45	1	1	10	8	9	3	1	0	0	0	0	0	0	33
20:00	0	1	6	10	10	3	1	0	0	0	0	0	0	31
20:15	0	0	1	11	7	2	1	1	0	0	0	0	0	24
20:30	0	0	2	17	9	0	0	0	0	0	0	0	0	28
20:45	0	1	7	10	8	3	0	0	0	0	0	0	0	29
21:00	0	0	7	13	6	2	0	0	0	0	0	0	0	28
21:15	0	1	1	9	6	5	1	1	0	0	0	0	0	24
21:30	0	0	4	7	6	0	1	0	0	0	0	0	0	20
21:45	0	0	5	9	7	2	0	0	0	0	0	0	0	23
22:00	0	0	4	3	4	4	0	0	0	0	0	0	0	15
22:15	0	0	4	7	5	1	0	0	0	0	0	0	0	17
22:30	0	0	4	10	5	0	1	0	0	0	0	0	0	20
22:45	0	0	2	6	6	1	1	0	0	0	0	0	0	16
23:00	0	0	4	4	5	1	3	1	0	0	0	0	0	14
23:15	0	0	4	6	4	1	1	0	0	0	0	0	0	16
23:30	0	0	0	2	0	4	0	1	0	0	0	0	0	7
23:45	0	1	1	2	4	2	0	0	0	0	0	0	0	10
Totals	6	35	235	616	473	215	74	14	5					1669
% of Total	0%	2%	14%	37%	28%	13%	4%	1%	0%					100%

AM Volumes		PM Volumes		Directional Peak Periods		All Classes	
% AM	0%	% PM	0%	Volume	%	Volume	%
AM Peak Hour	07:45	PM Peak Hour	19:00	AM 7-9	NOON 12-2	PM 4-6	Off Peak Volumes
Volume	2	Volume	2	65	187	212	1205
% AM	1%	% PM	1%	4%	11%	13%	72%
AM Peak Hour	09:30	PM Peak Hour	17:45				
Volume	11	Volume	11				
% AM	0%	% PM	0%				
AM Peak Hour	09:30	PM Peak Hour	17:45				
Volume	14	Volume	14				
% AM	0%	% PM	0%				
AM Peak Hour	09:30	PM Peak Hour	17:45				
Volume	31	Volume	31				

Street Name	Direction	15th	50th	Average	85th	95th	ADT
NW 90th St	Summary	24	30	30	36	40	1669

**SPEED**

NW 90th St E/O NW 103rd Path

Day: Sunday  
Date: 5/1/2022City: Doral  
Project #: FL22\_140190\_012e**East Bound**

Time	< 15	15 - 19	20 - 24	25 - 29	30 - 34	35 - 39	40 - 44	45 - 49	50 - 54	55 - 59	60 - 64	65 - 69	70 +	Total
00:00 AM	0	3	8	7	5	1	1	0	0	0	0	0	0	25
01:00	0	2	2	8	3	1	1	0	0	0	0	0	0	17
02:00	0	1	1	8	0	0	0	0	0	0	0	0	0	10
03:00	0	0	0	3	0	0	0	0	0	0	0	0	0	3
04:00	0	0	2	3	3	0	0	0	0	0	0	0	0	8
05:00	0	0	2	2	1	1	0	0	0	0	0	0	0	6
06:00	0	1	1	8	3	0	0	0	0	0	0	0	0	13
07:00	1	0	3	6	1	0	0	0	0	0	0	0	0	11
08:00	2	2	4	16	3	0	1	0	0	0	0	0	0	28
09:00	0	5	6	14	5	3	0	1	0	0	0	0	0	34
10:00	0	0	12	21	10	0	1	0	0	0	0	0	0	44
11:00	0	1	9	24	5	1	1	0	0	0	0	0	0	41
12:00 PM	0	3	6	27	14	0	0	0	0	0	0	0	0	50
13:00	0	1	9	27	6	1	1	0	0	0	0	0	0	45
14:00	0	1	13	32	10	2	1	0	0	0	0	0	0	59
15:00	0	3	12	27	16	0	0	0	0	0	0	0	0	58
16:00	1	0	9	25	16	1	1	1	0	0	0	0	0	54
17:00	0	0	16	33	10	2	0	0	0	0	0	0	0	61
18:00	0	1	9	32	8	2	0	0	0	0	0	0	0	52
19:00	2	1	31	33	15	2	0	0	0	0	0	0	0	84
20:00	0	3	11	28	7	1	0	0	0	0	0	0	0	50
21:00	0	1	14	19	8	1	1	1	0	0	0	0	0	45
22:00	0	0	13	16	8	0	1	0	0	0	0	0	0	38
23:00	0	1	7	8	4	1	0	0	0	0	0	0	0	21
<b>Totals</b>	<b>6</b>	<b>30</b>	<b>200</b>	<b>427</b>	<b>161</b>	<b>20</b>	<b>10</b>	<b>3</b>						<b>857</b>
<b>% of Totals</b>	<b>1%</b>	<b>4%</b>	<b>23%</b>	<b>50%</b>	<b>19%</b>	<b>2%</b>	<b>1%</b>	<b>0%</b>						<b>100%</b>

<b>AM Volumes</b>	3	15	50	120	39	7	5	1	0	0	0	0	0	240
<b>% AM</b>	0%	2%	6%	14%	5%	1%	1%	0%						28%
<b>AM Peak Hour</b>	08:00	09:00	10:00	11:00	10:00	09:00		09:00						10:00
<b>Volume</b>	2	5	12	24	10	3	1	1						44
<b>PM Volumes</b>	3	15	150	307	122	13	5	2	0	0	0	0	0	617
<b>% PM</b>	0%	2%	18%	36%	14%	2%	1%	0%						72%
<b>PM Peak Hour</b>	19:00	12:00	19:00	17:00	15:00	14:00	13:00	16:00						19:00
<b>Volume</b>	2	3	31	33	16	2	1	1						84
<b>Directional Peak Periods</b>			<b>AM 7-9</b>			<b>NOON 12-2</b>			<b>PM 4-6</b>			<b>Off Peak Volumes</b>		
<b>All Speeds</b>			Volume		%	Volume		%	Volume		%	Volume		%
			39	↔	5%	95	↔	11%	115	↔	13%	608	↔	71%

Street Name	Direction	Percentiles					
		15th	50th	Average	85th	95th	ADT
NW 90th St	East Bound	22	27	27	32	35	857
NW 90th St	West Bound	27	33	33	39	43	812

**SPEED**

NW 90th St E/O NW 103rd Path

Day: Sunday  
Date: 5/1/2022City: Doral  
Project #: FL22\_140190\_012w**West Bound**

Time	< 15	15 - 19	20 - 24	25 - 29	30 - 34	35 - 39	40 - 44	45 - 49	50 - 54	55 - 59	60 - 64	65 - 69	70 +	Total
00:00 AM	0	0	1	5	13	4	1	1	0	0	0	0	0	25
01:00	0	1	2	3	12	6	0	0	0	0	0	0	0	24
02:00	0	0	1	2	4	5	1	0	0	0	0	0	0	13
03:00	0	0	0	2	5	2	1	0	0	0	0	0	0	10
04:00	0	0	1	3	2	1	0	1	0	0	0	0	0	8
05:00	0	0	0	2	4	3	1	0	0	0	0	0	0	10
06:00	0	0	0	1	2	2	0	1	0	0	0	0	0	6
07:00	0	0	3	5	4	3	0	0	0	0	0	0	0	15
08:00	0	1	0	2	8	0	0	0	0	0	0	0	0	11
09:00	0	0	0	4	8	5	2	0	0	0	0	0	0	19
10:00	0	1	0	10	9	8	6	1	0	0	0	0	0	35
11:00	0	0	0	15	13	10	3	0	0	0	0	0	0	41
12:00 PM	0	0	3	8	19	13	6	0	0	0	0	0	0	49
13:00	0	0	0	8	15	13	4	3	0	0	0	0	0	43
14:00	0	0	2	9	25	21	4	1	0	0	0	0	0	62
15:00	0	0	0	7	23	18	7	1	0	0	0	0	0	56
16:00	0	0	2	4	21	14	7	0	0	0	0	0	0	48
17:00	0	2	0	14	18	7	8	0	0	0	0	0	0	49
18:00	0	0	4	17	27	18	4	0	1	0	0	0	0	71
19:00	0	0	5	12	17	12	3	0	0	0	0	0	0	49
20:00	0	0	5	20	27	7	2	1	0	0	0	0	0	62
21:00	0	0	3	19	19	8	1	0	0	0	0	0	0	50
22:00	0	0	1	10	12	6	1	0	0	0	0	0	0	30
23:00	0	0	2	7	5	9	2	1	0	0	0	0	0	26
<b>Totals</b>		<b>5</b>	<b>35</b>	<b>189</b>	<b>312</b>	<b>195</b>	<b>64</b>	<b>11</b>	<b>1</b>					<b>812</b>
<b>% of Totals</b>		1%	4%	23%	38%	24%	8%	1%	0%					100%

<b>AM Volumes</b>	0	3	8	54	84	49	15	4	0	0	0	0	0	217	
<b>% AM</b>		0%	1%	7%	10%	6%	2%	0%						27%	
<b>AM Peak Hour</b>		01:00	07:00	11:00		11:00	10:00							11:00	
<b>Volume</b>		1	3	15	13	10	6	1						41	
<b>PM Volumes</b>	0	2	27	135	228	146	49	7	1	0	0	0	0	595	
<b>% PM</b>		0%	3%	17%	28%	18%	6%	1%	0%					73%	
<b>PM Peak Hour</b>		17:00	19:00	20:00	18:00	14:00	17:00	13:00	18:00					18:00	
<b>Volume</b>		2	5	20	27	21	8	3	1					71	
<b>Directional Peak Periods</b>		<b>AM 7-9</b>				<b>NOON 12-2</b>				<b>PM 4-6</b>			<b>Off Peak Volumes</b>		
<b>All Speeds</b>		Volume		%		Volume		%		Volume		%		Volume	
		26		↔ 3%		92		↔ 11%		97		↔ 12%		597 ↔ 74%	

Street Name	Direction	Percentiles					
		15th	50th	Average	85th	95th	ADT
NW 90th St	East Bound	22	27	27	32	35	857
NW 90th St	West Bound	27	33	33	39	43	812

**SPEED**

NW 90th St E/O NW 103rd Path

Day: Sunday  
Date: 5/1/2022City: Doral  
Project #: FL22\_140190\_012**Summary**

Time	< 15	15 - 19	20 - 24	25 - 29	30 - 34	35 - 39	40 - 44	45 - 49	50 - 54	55 - 59	60 - 64	65 - 69	70 +	Total
00:00 AM	0	3	9	12	18	5	2	1	0	0	0	0	0	50
01:00	0	3	4	11	15	7	1	0	0	0	0	0	0	41
02:00	0	1	2	10	4	5	1	0	0	0	0	0	0	23
03:00	0	0	0	5	5	2	1	0	0	0	0	0	0	13
04:00	0	0	3	6	5	1	0	1	0	0	0	0	0	16
05:00	0	0	2	4	5	4	1	0	0	0	0	0	0	16
06:00	0	1	1	9	5	2	0	1	0	0	0	0	0	19
07:00	1	0	6	11	5	3	0	0	0	0	0	0	0	26
08:00	2	3	4	18	11	0	1	0	0	0	0	0	0	39
09:00	0	5	6	18	13	8	2	1	0	0	0	0	0	53
10:00	0	1	12	31	19	8	7	1	0	0	0	0	0	79
11:00	0	1	9	39	18	11	4	0	0	0	0	0	0	82
12:00 PM	0	3	9	35	33	13	6	0	0	0	0	0	0	99
13:00	0	1	9	35	21	14	5	3	0	0	0	0	0	88
14:00	0	1	15	41	35	23	5	1	0	0	0	0	0	121
15:00	0	3	12	34	39	18	7	1	0	0	0	0	0	114
16:00	1	0	11	29	37	15	8	1	0	0	0	0	0	102
17:00	0	2	16	47	28	9	8	0	0	0	0	0	0	110
18:00	0	1	13	49	35	20	4	0	1	0	0	0	0	123
19:00	2	1	36	45	32	14	3	0	0	0	0	0	0	133
20:00	0	3	16	48	34	8	2	1	0	0	0	0	0	112
21:00	0	1	17	38	27	9	2	1	0	0	0	0	0	95
22:00	0	0	14	26	20	6	2	0	0	0	0	0	0	68
23:00	0	1	9	15	9	10	2	1	0	0	0	0	0	47
<b>Totals</b>	<b>6</b>	<b>35</b>	<b>235</b>	<b>616</b>	<b>473</b>	<b>215</b>	<b>74</b>	<b>14</b>	<b>1</b>					<b>1669</b>
% of Totals	0%	2%	14%	37%	28%	13%	4%	1%	0%					100%

AM Volumes	3	18	58	174	123	56	20	5	0	0	0	0	0	457
% AM	0%	1%	3%	10%	7%	3%	1%	0%						27%
AM Peak Hour	08:00	09:00	10:00	11:00	10:00	11:00	10:00							11:00
Volume	2	5	12	39	19	11	7	1						82
PM Volumes	3	17	177	442	350	159	54	9	1	0	0	0	0	1212
% PM	0%	1%	11%	26%	21%	10%	3%	1%	0%					73%
PM Peak Hour	19:00	12:00	19:00	18:00	15:00	14:00	16:00	13:00	18:00					19:00
Volume	2	3	36	49	39	23	8	3	1					133

Directional Peak Periods All Speeds	AM 7-9		NOON 12-2		PM 4-6		Off Peak Volumes	
	Volume	%	Volume	%	Volume	%	Volume	%
	65	↔ 4%	187	↔ 11%	212	↔ 13%	1205	↔ 72%

Street Name	Direction	Percentiles					
		15th	50th	Average	85th	95th	ADT
NW 90th St	Summary	24	30	30	36	40	1669

**VOLUME**

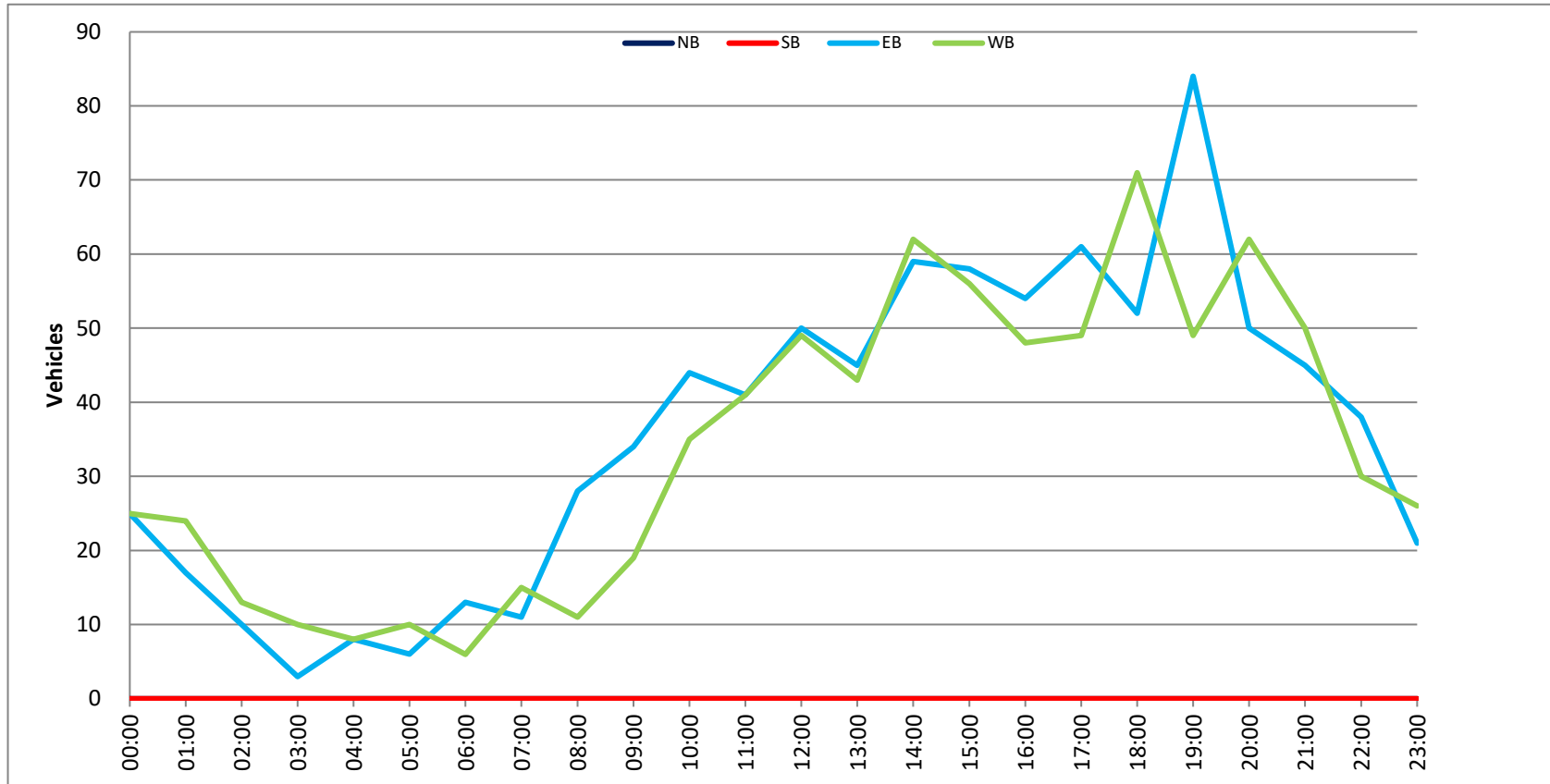
NW 90th St E/O NW 103rd Path

Day: Sunday  
 Date: 5/1/2022

City: Doral  
 Project #: FL22\_140190\_012

DAILY TOTALS					NB	SB	EB	WB	Total		
					0	0	857	812	1,669		
AM Period	NB	SB	EB	WB	TOTAL	PM Period	NB	SB	EB	WB	TOTAL
00:00	0	0	6	6	12	12:00	0	0	12	16	28
00:15	0	0	8	9	17	12:15	0	0	12	16	28
00:30	0	0	6	5	11	12:30	0	0	12	4	16
00:45	0	0	5	25	10	12:45	0	0	14	50	27
01:00	0	0	4	6	10	13:00	0	0	11	13	24
01:15	0	0	7	5	12	13:15	0	0	15	8	23
01:30	0	0	4	6	10	13:30	0	0	14	14	28
01:45	0	0	2	17	9	13:45	0	0	5	45	13
02:00	0	0	1	2	3	14:00	0	0	17	19	36
02:15	0	0	4	5	9	14:15	0	0	11	21	32
02:30	0	0	0	2	2	14:30	0	0	14	18	32
02:45	0	0	5	10	9	14:45	0	0	17	59	21
03:00	0	0	0	1	1	15:00	0	0	11	15	26
03:15	0	0	2	0	2	15:15	0	0	13	17	30
03:30	0	0	1	7	8	15:30	0	0	22	10	32
03:45	0	0	0	3	2	15:45	0	0	12	58	26
04:00	0	0	1	2	3	16:00	0	0	15	17	32
04:15	0	0	1	2	3	16:15	0	0	13	13	26
04:30	0	0	4	2	6	16:30	0	0	13	8	21
04:45	0	0	2	8	4	16:45	0	0	13	54	23
05:00	0	0	3	1	4	17:00	0	0	12	13	25
05:15	0	0	1	2	3	17:15	0	0	25	10	35
05:30	0	0	2	4	6	17:30	0	0	15	14	29
05:45	0	0	0	6	3	17:45	0	0	9	61	21
06:00	0	0	3	1	4	18:00	0	0	10	19	29
06:15	0	0	1	1	2	18:15	0	0	16	19	35
06:30	0	0	6	1	7	18:30	0	0	17	21	38
06:45	0	0	3	13	6	18:45	0	0	9	52	21
07:00	0	0	3	3	6	19:00	0	0	21	5	26
07:15	0	0	2	1	3	19:15	0	0	27	14	41
07:30	0	0	4	5	9	19:30	0	0	19	14	33
07:45	0	0	2	11	8	19:45	0	0	17	84	33
08:00	0	0	1	1	2	20:00	0	0	16	15	31
08:15	0	0	9	4	13	20:15	0	0	9	15	24
08:30	0	0	8	3	11	20:30	0	0	15	13	28
08:45	0	0	10	28	13	20:45	0	0	10	50	29
09:00	0	0	6	2	8	21:00	0	0	16	12	28
09:15	0	0	9	5	14	21:15	0	0	8	16	24
09:30	0	0	9	7	16	21:30	0	0	9	11	20
09:45	0	0	10	34	15	21:45	0	0	12	45	23
10:00	0	0	13	13	26	22:00	0	0	7	8	15
10:15	0	0	9	8	17	22:15	0	0	9	8	17
10:30	0	0	11	7	18	22:30	0	0	13	7	20
10:45	0	0	11	44	18	22:45	0	0	9	38	16
11:00	0	0	10	16	26	23:00	0	0	7	7	14
11:15	0	0	11	6	17	23:15	0	0	9	7	16
11:30	0	0	5	14	19	23:30	0	0	1	6	7
11:45	0	0	15	41	20	23:45	0	0	4	21	10
<b>TOTALS</b>			240	217	<b>457</b>	<b>TOTALS</b>			617	595	<b>1212</b>
<b>SPLIT %</b>			52.5%	47.5%	<b>27.4%</b>	<b>SPLIT %</b>			50.9%	49.1%	<b>72.6%</b>

DAILY TOTALS					NB	SB	EB	WB	Total		
					0	0	857	812	1,669		
AM Peak Hour			11:45	11:30	11:30	PM Peak Hour			19:00	17:45	19:15
AM Pk Volume			51	51	95	PM Pk Volume			84	71	138
Pk Hr Factor			0.850	0.797	0.848	Pk Hr Factor			0.778	0.845	0.841
7 - 9 Volume	0	0	39	26	65	4 - 6 Volume	0	0	115	97	212
7 - 9 Peak Hour			08:00	07:30	08:00	4 - 6 Peak Hour			16:45	17:00	16:45
7 - 9 Pk Volume	0	0	28	16	39	4 - 6 Pk Volume	0	0	65	49	112
Pk Hr Factor	0.000	0.000	0.700	0.667	0.750	Pk Hr Factor	0.000	0.000	0.650	0.875	0.800



East Bound														
Time	< 15	15 - 19	20 - 24	25 - 29	30 - 34	35 - 39	40 - 44	45 - 49	50 - 54	55 - 59	60 - 64	65 - 69	70 +	Total
00:00 AM	0	0	0	1	0	0	0	0	0	0	0	0	0	1
00:15	0	0	1	1	2	0	0	0	0	0	0	0	0	4
00:30	0	0	1	0	0	1	0	0	0	0	0	0	0	2
00:45	0	0	0	0	0	0	0	0	0	0	0	0	0	0
01:00	0	0	0	0	1	0	0	0	0	0	0	0	0	1
01:15	0	0	0	0	0	0	0	0	0	0	0	0	0	0
01:30	0	0	0	0	2	0	0	0	0	0	0	0	0	2
01:45	0	1	0	2	0	0	0	0	0	0	0	0	0	3
02:00	0	0	2	1	1	0	0	0	0	0	0	0	0	4
02:15	0	0	0	0	0	1	0	0	0	0	0	0	0	1
02:30	0	0	1	0	0	0	0	0	0	0	0	0	0	1
02:45	0	0	1	1	1	0	0	0	0	0	0	0	0	3
03:00	0	0	1	1	0	0	0	0	0	0	0	0	0	2
03:15	0	0	0	0	0	0	0	0	0	0	0	0	0	0
03:30	0	0	0	0	0	0	0	0	0	0	0	0	0	0
03:45	0	0	0	1	0	0	0	0	0	0	0	0	0	1
04:00	0	0	0	2	0	0	1	0	0	0	0	0	0	3
04:15	0	0	0	2	0	0	0	0	0	0	0	0	0	2
04:30	0	0	1	1	0	0	0	0	0	0	0	0	0	2
04:45	0	0	0	0	2	0	0	0	0	0	0	0	0	2
05:00	1	1	1	1	1	0	0	0	0	0	0	0	0	4
05:15	0	0	1	0	3	0	0	0	0	0	0	0	0	4
05:30	0	0	0	1	0	0	0	0	0	0	0	0	0	1
05:45	0	1	1	2	0	0	0	0	0	0	0	0	0	4
06:00	0	1	0	2	0	0	0	0	0	0	0	0	0	3
06:15	0	0	1	2	0	0	0	0	0	0	0	0	0	3
06:30	0	0	2	8	4	0	0	0	0	0	0	0	0	14
06:45	0	0	1	6	5	1	0	0	0	0	0	0	0	13
07:00	0	0	8	30	5	1	0	0	0	0	0	0	0	44
07:15	0	0	17	16	7	0	0	0	0	0	0	0	0	40
07:30	0	0	5	14	3	2	0	0	0	0	0	0	0	24
07:45	0	1	9	11	5	0	0	0	0	0	0	0	0	26
08:00	0	1	6	9	8	2	0	0	0	0	0	0	0	26
08:15	0	1	2	9	3	2	0	0	0	0	0	0	0	17
08:30	1	0	5	5	3	1	0	0	0	0	0	0	0	15
08:45	0	0	2	16	2	1	0	0	0	0	0	0	0	21
09:00	0	0	4	12	3	1	0	0	0	0	0	0	0	20
09:15	0	1	2	6	6	0	0	0	0	0	0	0	0	15
09:30	0	0	5	9	5	1	0	0	0	0	0	0	0	20
09:45	0	0	4	6	5	0	0	0	0	0	0	0	0	15
10:00	0	1	2	10	2	1	0	0	0	0	0	0	0	16
10:15	0	3	3	7	1	0	0	0	0	0	0	0	0	14
10:30	0	1	7	9	6	1	0	0	0	0	0	0	0	24
10:45	0	1	1	6	1	0	0	0	0	0	0	0	0	9
11:00	0	0	0	7	3	1	1	0	0	0	0	0	0	12
11:15	0	0	2	12	3	0	0	0	0	0	0	0	0	17
11:30	0	2	1	10	6	1	0	0	0	0	0	0	0	20
11:45	0	0	2	6	3	0	0	0	0	0	0	0	0	11
12:00 PM	0	0	3	2	2	1	0	0	0	0	0	0	0	8
12:15	0	0	3	3	2	0	0	0	0	0	0	0	0	8
12:30	1	1	2	4	2	0	0	0	0	0	0	0	0	10
12:45	0	1	1	8	4	1	0	0	0	0	0	0	0	15
13:00	1	0	1	7	1	2	0	0	0	0	0	0	0	12
13:15	0	0	3	4	0	0	0	0	0	0	0	0	0	7
13:30	0	0	0	7	4	2	0	0	0	0	0	0	0	13
13:45	0	0	6	6	4	1	0	0	0	0	0	0	0	17
14:00	0	0	2	8	1	0	0	0	0	0	0	0	0	11
14:15	0	0	7	19	4	1	0	0	0	0	0	0	0	31
14:30	0	4	7	25	11	2	1	0	0	0	0	0	0	50
14:45	1	1	11	14	6	1	0	0	0	0	0	0	0	34
15:00	0	0	1	9	4	0	0	0	0	0	0	0	0	14
15:15	0	0	3	11	5	1	0	0	0	0	0	0	0	20
15:30	0	1	5	7	8	1	0	0	0	0	0	0	0	22
15:45	0	0	0	10	7	0	0	0	0	0	0	0	0	17
16:00	0	1	3	9	6	0	0	0	0	0	0	0	0	19
16:15	0	1	3	8	4	0	0	0	0	0	0	0	0	16
16:30	0	0	1	15	4	0	0	0	0	0	0	0	0	20
16:45	0	0	4	5	2	0	0	0	0	0	0	0	0	11
17:00	0	0	9	9	7	1	0	0	0	0	0	0	0	26
17:15	0	0	0	3	4	0	0	0	0	0	0	0	0	7
17:30	0	2	2	5	1	0	0	0	0	0	0	0	0	10
17:45	0	0	3	7	4	0	0	0	0	0	0	0	0	14
18:00	0	0	7	12	10	0	0	0	0	0	0	0	0	29
18:15	0	1	5	7	5	1	0	0	0	0	0	0	0	19
18:30	0	0	2	12	3	0	0	0	0	0	0	0	0	17
18:45	0	2	4	10	7	1	0	0	0	0	0	0	0	24
19:00	0	0	3	7	3	0	0	0	0	0	0	0	0	13
19:15	0	0	4	6	4	1	0	0	0	0	0	0	0	15
19:30	0	2	1	6	1	1	0	0	0	0	0	0	0	11
19:45	0	0	3	6	4	3	0	0	0	0	0	0	0	16
20:00	0	0	4	7	0	0	0	0	0	0	0	0	0	11
20:15	0	1	8	6	4	0	0	0	0	0	0	0	0	19
20:30	0	0	3	7	2	0	0	0	0	0	0	0	0	12
20:45	0	3	3	8	4	0	0	0	0	0	0	0	0	18
21:00	0	2	2	4	1	0	0	0	0	0	0	0	0	9
21:15	0	0	2	7	3	1	0	0	0	0	0	0	0	13
21:30	0	1	1	6	0	1	0	0	0	0	0	0	0	9
21:45	0	0	2	3	2	0	0	0	0	0	0	0	0	7
22:00	0	2	3	8	1	0	0	0	0	0	0	0	0	14
22:15	0	1	5	5	0	0	0	0	0	0	0	0	0	11
22:30	0	0	0	2	1	0	0	0	0	0	0	0	0	3
22:45	0	0	1	1	1	0	0	0	0	0	0	0	0	3
23:00	0	0	2	2	0	0	0	0	0	0	0	0	0	4
23:15	0	0	1	0	0	0	0	0	0	0	0	0	0	1
23:30	0	0	1	2	1	0	0	0	0	0	0	0	0	4
23:45	0	0	0	1	0	0	0	0	0	0	0	0	0	1
<b>Totals</b>	<b>4</b>	<b>43</b>	<b>248</b>	<b>564</b>	<b>258</b>	<b>39</b>	<b>4</b>							<b>1111</b>
% of Totals	0%	4%	22%	51%	23%	3%	0%							100%

AM Volumes	% AM	PM Volumes	% PM	Directional Peak Periods All Classes	AM 7-9	NOON 12-2	PM 4-6	Off Peak Volumes
Volume	0%	Volume	0%	Volume	Volume	Volume	Volume	Volume
1	1%	1	1%	213	18%	90	123	755
15	1%	15	1%					
102	9%	102	9%					
244	22%	244	22%					
354	31%	354	31%					
17	0%	17	0%					
431	39%	431	39%					
0730	66%	0730	66%					
151	14%	151	14%					
699	63%	699	63%					
399	36%	399	36%					
1411	127%	1411	127%					
129	12%	129	12%					

Street Name	Direction	Percentiles					
		15th	50th	Average	85th	95th	ADT
NW 90th St	East Bound	23	28	27	32	35	1181
NW 90th St	West Bound	26	31	31	37	40	1492

West Bound														
Time	< 15	15 - 19	20 - 24	25 - 29	30 - 34	35 - 39	40 - 44	45 - 49	50 - 54	55 - 59	60 - 64	65 - 69	70 +	Total
00:00 AM	0	0	0	2	2	0	0	0	0	0	0	0	0	4
00:15	0	0	2	0	1	0	0	0	0	0	0	0	0	3
00:30	0	0	1	1	1	2	0	0	0	0	0	0	0	5
00:45	0	0	0	1	2	0	0	0	0	0	0	0	0	3
01:00	0	0	0	1	1	0	0	0	0	0	0	0	0	2
01:15	0	0	0	0	0	0	0	0	0	0	0	0	0	0
01:30	0	0	0	0	1	0	0	0	0	0	0	0	0	1
01:45	0	0	1	2	2	0	0	0	0	0	0	0	0	5
02:00	0	0	0	0	0	0	0	0	0	0	0	0	0	0
02:15	0	0	0	0	0	0	0	0	0	0	0	0	0	0
02:30	0	0	0	1	0	0	0	0	0	0	0	0	0	1
02:45	0	0	0	0	0	0	0	0	0	0	0	0	0	0
03:00	0	0	0	0	1	0	0	0	0	0	0	0	0	1
03:15	0	0	0	0	0	0	0	0	0	0	0	0	0	0
03:30	0	0	0	0	1	0	0	0	0	0	0	0	0	1
03:45	0	0	0	0	0	0	0	0	0	0	0	0	0	0
04:00	0	0	0	0	0	0	0	0	0	0	0	0	0	0
04:15	0	0	0	0	0	0	0	0	0	0	0	0	0	0
04:30	0	0	0	0	0	0	1	0	0	0	0	0	0	1
04:45	0	0	0	0	0	0	0	0	0	0	0	0	0	0
05:00	0	0	0	1	0	1	0	0	0	0	0	0	0	2
05:15	0	0	0	0	2	0	0	0	0	0	0	0	0	2
05:30	0	0	1	1	4	3	1	0	0	0	0	0	0	10
05:45	0	0	0	1	3	1	1	0	0	0	0	0	0	6
06:00	0	0	0	4	3	1	0	0	0	0	0	0	0	8
06:15	0	0	1	0	2	0	0	0	0	0	0	0	0	3
06:30	0	0	0	2	2	0	0	0	0	0	0	0	0	4
06:45	0	0	0	7	7	3	0	0	0	0	0	0	0	17
07:00	0	0	2	25	10	5	0	0	0	0	0	0	0	42
07:15	0	0	4	24	12	1	0	0	0	0	0	0	0	41
07:30	0	0	0	3	6	4	1	0	0	0	0	0	0	14
07:45	0	0	6	9	4	3	0	0	0	0	0	0	0	22
08:00	0	0	1	8	17	2	2	0	0	0	0	0	0	30
08:15	0	0	4	10	15	6	2	0	0	0	0	0	0	37
08:30	0	2	3	14	9	3	1	0	0	0	0	0	0	32
08:45	0	0	1	8	11	6	3	0	0	0	0	0	0	29
09:00	0	1	2	3	8	2	1	0	0	0	0	0	0	17
09:15	0	1	1	8	4	0	0	1	0	0	0	0	0	15
09:30	0	0	1	2	7	4	0	0	0	0	0	0	0	14
09:45	0	0	1	6	9	1	0	0	0	0	0	0	0	17
10:00	0	0	2	4	4	1	2	0	0	0	0	0	0	13
10:15	0	0	1	6	11	1	1	0	0	0	0	0	0	20
10:30	0	0	1	3	5	2	1	0	0	0	0	0	0	12
10:45	0	1	2	1	6	4	1	0	0	0	0	0	0	15
11:00	0	0	0	3	5	2	0	1	0	0	0	0	0	11
11:15	0	0	1	4	5	0	0	0	0	0	0	0	0	10
11:30	0	0	0	3	6	6	1	0	0	0	0	0	0	16
11:45	0	0	0	6	4	4	1	0	0	0	0	0	0	15
12:00 PM	0	0	2	6	9	4	1	0	0	0	0	0	0	22
12:15	0	0	0	5	6	2	3	0	0	0	0	0	0	16
12:30	0	0	0	4	9	3	2	0	0	0	0	0	0	18
12:45	0	0	0	6	6	1	1	0	0	0	0	0	0	20
13:00	0	0	2	4	5	5	0	1	0	0	0	0	0	17
13:15	0	0	2	8	8	4	1	1	0	0	0	0	0	24
13:30	0	0	0	4	3	1	0	0	0	0	0	0	0	8
13:45	0	0	1	4	8	3	2	0	0	0	0	0	0	18
14:00	0	0	3	5	7	1	0	1	0	0	0	0	0	17
14:15	0	0	0	6	7	5	0	0	0	0	0	0	0	18
14:30	0	0	3	7	22	10	2	1	0	0	0	0	0	45
14:45	0	1	3	8	12	6	2	0	0	0	0	0	0	32
15:00	0	0	1	10	23	7	1	0	0	0	0	0	0	42
15:15	0	0	3	13	16	7	2	0	0	0	0	0	0	41
15:30	0	0	1	5	6	3	1	0	0	0	0	0	0	16
15:45	0	0	2	10	12	7	1	0	0	0	0	0	0	32
16:00	0	0	2	7	10	4	1	0	0	0	0	0	0	24
16:15	0	0	1	9	13	4	2	0	0	0	0	0	0	29
16:30	0	0	1	4	5	1	0	0	0	0	0	0	0	11
16:45	0	0	0	7	8	1	2	0	0	0	0	0	0	18
17:00	0	0	1	13	13	7	0	0	0	0	0	0	0	34
17:15	0	0	2	10	11	6	1	0	0	0	0	0	0	30
17:30	0	0	1	16	15	10	3	0	0	0	0	0	0	45
17:45	0	0	5	11	13	7	0	0	0	0	0	0	0	36
18:00	0	0	4	11	13	9	3	0	0	0	0	0	0	40
18:15	0	0	3	7	11	5	0	0	0	0	0	0	0	26
18:30	0	0	3	6	12	5	2	0	0	0	0	0	0	28
18:45	0	0	1	10	9	2	0	0	0	0	0	0	0	22
19:00	0	0	3	8	8	1	1	0	0	0	0	0	0	21
19:15	0	0	1	9	10	5	0	0	0	0	0	0	0	25
19:30	0	0	1	3	5	2	2	0	0	0	0	0	0	13
19:45	0	0	3	7	9	2	0	0	0	0	0	0	0	21
20:00	0	0	0	2	2	1	0	0	0	0	0	0	0	5
20:15	0	0	1	7	7	1	0	0	0	0	0	0	0	16
20:30	0	0	1	7	8	1	0	0	0	0	0	0	0	17
20:45	0	0	2	1	6	0	1	0	0	0	0	0	0	10
21:00	0	0	1	7	8	2	1	0	0	0	0	0	0	19
21:15	0	0	0	8	9	4	1	0	0	0	0	0	0	22
21:30	0	0	1	4	5	4	0	0	0	0	0	0	0	14
21:45	0	0	0	1	5	3	1	0	0	0	0	0	0	10
22:00	0	0	1	7	8	3	2	0	0	0	0	0	0	21
22:15	0	0	1	2	6	2	0	0	0	0	0	0	0	11
22:30	0	0	2	3	4	2	0	0	0	0	0	0	0	11
22:45	0	0	0	2	2	1	0	0	0	0	0	0	0	5
23:00	0	0	1	3	4	2	0	0	0	0	0	0	0	10
23:15	0	0	0	1	2	1	0	0	0	0	0	0	0	4
23:30	0	0	0	2	2	1	0	0	0	0	0	0	0	5
23:45	0	0	0	1	1	0	0	0	0	0	0	0	0	2
Totals	6	105	473	596	243	62	7							1492
% of Totals	0%	7%	32%	40%	16%	4%	0%							100%

AM Volumes	% AM	PM Volumes	% PM	Directional Peak Periods	All Classes	AM 7-9	NOON 12-2	PM 4-6	Off Peak Volumes
5	3%	39	12%	Volume	247	143	227	875	
39	12%	301	10%	%	17%	10%	15%	59%	
07:00	07:00	17:00	17:00	Volume					
4	1%	61	2%	%					
61	2%	17	0%	Volume					
17	0%	8	0%	%					
8	0%	1	0%	Volume					
1	0%	1	0%	%					
1	0%	3	0%	Volume					
3	0%	5	0%	%					
5	0%	2	0%	Volume					
2	0%	7	0%	%					
7	0%	10	0%	Volume					
10	0%	4	0%	%					
4	0%	1	0%	Volume					
1	0%	1	0%	%					
1	0%	1	0%	Volume					
1	0%	3	0%	%					
3	0%	5	0%	Volume					
5	0%	2	0%	%					
2	0%	7	0%	Volume					
7	0%	10	0%	%					
10	0%	4	0%	Volume					
4	0%	1	0%	%					
1	0%	1	0%	Volume					
1	0%	3	0%	%					
3	0%	5	0%	Volume					
5	0%	2	0%	%					
2	0%	7	0%	Volume					

**SPEED**

NW 90th St E/O NW 103rd Path

Day: Monday  
Date: 5/2/2022

City: Doral  
Project #: FL22\_140190\_012

**Summary**

Time	< 15	15 - 19	20 - 24	25 - 29	30 - 34	35 - 39	40 - 44	45 - 49	50 - 54	55 - 59	60 - 64	65 - 69	70 +	Total
00:00 AM	0	0	0	3	2	0	0	0	0	0	0	0	0	5
00:15	0	0	3	1	3	0	0	0	0	0	0	0	0	7
00:30	0	0	2	1	1	3	0	0	0	0	0	0	0	7
00:45	0	0	0	1	2	0	0	0	0	0	0	0	0	3
01:00	0	0	0	1	2	0	0	0	0	0	0	0	0	3
01:15	0	0	0	0	0	0	0	0	0	0	0	0	0	0
01:30	0	0	0	0	3	0	0	0	0	0	0	0	0	3
01:45	0	1	1	4	2	0	0	0	0	0	0	0	0	8
02:00	0	0	2	1	1	0	0	0	0	0	0	0	0	4
02:15	0	0	0	0	1	0	0	0	0	0	0	0	0	1
02:30	0	0	0	1	1	0	0	0	0	0	0	0	0	2
02:45	0	0	1	1	1	0	0	0	0	0	0	0	0	3
03:00	0	0	1	1	1	0	0	0	0	0	0	0	0	3
03:15	0	0	0	0	0	0	0	0	0	0	0	0	0	0
03:30	0	0	0	0	1	0	0	0	0	0	0	0	0	1
03:45	0	0	0	0	1	0	0	0	0	0	0	0	0	1
04:00	0	0	0	2	0	0	1	0	0	0	0	0	0	3
04:15	0	0	0	2	0	0	0	0	0	0	0	0	0	2
04:30	0	0	1	1	0	0	1	0	0	0	0	0	0	3
04:45	0	0	0	0	2	0	0	0	0	0	0	0	0	2
05:00	0	1	1	2	1	1	0	0	0	0	0	0	0	6
05:15	0	0	1	0	5	0	0	0	0	0	0	0	0	6
05:30	0	0	1	2	4	3	1	0	0	0	0	0	0	11
05:45	0	1	1	3	3	1	1	0	0	0	0	0	0	10
06:00	0	1	0	6	3	1	0	0	0	0	0	0	0	11
06:15	0	0	2	2	2	0	0	0	0	0	0	0	0	6
06:30	0	0	2	8	6	2	0	0	0	0	0	0	0	18
06:45	0	0	1	13	12	4	0	0	0	0	0	0	0	30
07:00	0	0	10	55	15	6	0	0	0	0	0	0	0	86
07:15	0	0	21	40	19	1	0	0	0	0	0	0	0	81
07:30	0	0	5	17	9	6	1	0	0	0	0	0	0	38
07:45	0	1	15	20	9	3	0	0	0	0	0	0	0	48
08:00	0	1	7	17	25	4	2	0	0	0	0	0	0	56
08:15	0	1	6	19	18	8	2	0	0	0	0	0	0	54
08:30	1	2	8	19	12	4	1	0	0	0	0	0	0	47
08:45	0	0	3	24	13	7	3	0	0	0	0	0	0	50
09:00	0	1	6	15	11	3	1	0	0	0	0	0	0	37
09:15	0	2	3	14	10	0	0	1	0	0	0	0	0	30
09:30	0	0	6	11	12	5	0	0	0	0	0	0	0	34
09:45	0	0	0	5	12	14	1	0	0	0	0	0	0	32
10:00	0	1	4	14	6	2	2	0	0	0	0	0	0	29
10:15	0	3	4	13	12	1	1	0	0	0	0	0	0	34
10:30	0	1	8	12	11	3	1	0	0	0	0	0	0	36
10:45	0	2	3	7	7	4	1	0	0	0	0	0	0	24
11:00	0	0	0	10	8	3	1	1	0	0	0	0	0	23
11:15	0	0	3	16	8	0	0	0	0	0	0	0	0	27
11:30	0	2	1	13	12	7	1	0	0	0	0	0	0	36
11:45	0	0	2	12	7	4	1	0	0	0	0	0	0	26
12:00 PM	0	0	5	8	11	5	1	0	0	0	0	0	0	30
12:15	0	0	3	8	8	2	3	0	0	0	0	0	0	24
12:30	1	1	2	9	11	3	2	0	0	0	0	0	0	28
12:45	0	1	1	14	10	7	1	1	0	0	0	0	0	35
13:00	1	0	3	11	6	7	0	1	0	0	0	0	0	29
13:15	0	0	5	12	8	4	1	1	0	0	0	0	0	31
13:30	0	0	0	11	7	3	0	0	0	0	0	0	0	21
13:45	0	0	7	10	12	4	2	0	0	0	0	0	0	35
14:00	0	0	5	13	8	1	0	1	0	0	0	0	0	28
14:15	0	0	7	25	11	6	0	0	0	0	0	0	0	49
14:30	0	4	10	32	33	12	3	1	0	0	0	0	0	95
14:45	1	2	14	22	18	7	2	0	0	0	0	0	0	66
15:00	0	0	2	19	27	7	1	0	0	0	0	0	0	56
15:15	0	0	6	24	21	8	2	0	0	0	0	0	0	61
15:30	0	1	6	12	14	4	1	0	0	0	0	0	0	38
15:45	0	0	0	2	10	19	7	1	0	0	0	0	0	49
16:00	0	1	5	16	16	4	1	0	0	0	0	0	0	43
16:15	0	1	4	17	17	4	2	0	0	0	0	0	0	45
16:30	0	0	2	19	9	1	0	0	0	0	0	0	0	31
16:45	0	0	4	12	10	1	2	0	0	0	0	0	0	29
17:00	0	0	10	22	20	8	0	0	0	0	0	0	0	60
17:15	0	0	2	13	15	6	1	0	0	0	0	0	0	37
17:30	0	2	3	21	16	10	3	0	0	0	0	0	0	55
17:45	0	0	8	18	17	7	0	0	0	0	0	0	0	50
18:00	0	0	11	23	23	9	3	0	0	0	0	0	0	69
18:15	0	1	8	14	16	6	0	0	0	0	0	0	0	45
18:30	0	0	5	18	15	5	2	0	0	0	0	0	0	45
18:45	0	0	2	5	20	16	3	0	0	0	0	0	0	46
19:00	0	0	6	15	11	1	1	0	0	0	0	0	0	34
19:15	0	0	5	15	14	6	0	0	0	0	0	0	0	40
19:30	0	2	2	9	6	3	2	0	0	0	0	0	0	24
19:45	0	0	6	13	13	5	0	0	0	0	0	0	0	37
20:00	0	0	4	9	2	1	0	0	0	0	0	0	0	16
20:15	0	1	9	13	11	1	0	0	0	0	0	0	0	35
20:30	0	0	4	14	10	1	0	0	0	0	0	0	0	29
20:45	0	3	5	9	10	0	1	0	0	0	0	0	0	28
21:00	0	2	3	11	9	2	1	0	0	0	0	0	0	28
21:15	0	0	2	15	12	5	1	0	0	0	0	0	0	35
21:30	0	1	3	10	5	4	1	0	0	0	0	0	0	23
21:45	0	0	2	4	7	3	1	0	0	0	0	0	0	17
22:00	0	2	4	15	9	3	2	0	0	0	0	0	0	35
22:15	0	1	6	7	6	2	0	0	0	0	0	0	0	22
22:30	0	0	2	5	5	2	0	0	0	0	0	0	0	14
22:45	0	0	1	3	3	1	0	0	0	0	0	0	0	8
23:00	0	0	3	5	4	2	0	0	0	0	0	0	0	14
23:15	0	0	1	2	1	0	0	0	0	0	0	0	0	5
23:30	0	0	1	4	3	1	0	0	0	0	0	0	0	9
23:45	0	0	0	2	1	0	0	0	0	0	0	0	0	3
Totals	4	49	354	1057	854	282	66	7						2673
% of Total	0%	2%	13%	40%	32%	11%	2%	0%						100%

Directional Peak Periods	AM 7-9	NOON 12-2	PM 4-6	Off Peak Volumes
All Classes	Volume	%	Volume	%
	460	←→ 17%	233	←→ 9%
			350	←→ 13%
			1630	←→ 61%

Street Name	Direction	15th	50th	Average	85th	95th	ADT
NW 90th St	Summary	25	29	30	35	39	2673

**SPEED**

NW 90th St E/O NW 103rd Path

Day: Monday  
Date: 5/2/2022City: Doral  
Project #: FL22\_140190\_012e**East Bound**

Time	< 15	15 - 19	20 - 24	25 - 29	30 - 34	35 - 39	40 - 44	45 - 49	50 - 54	55 - 59	60 - 64	65 - 69	70 +	Total
00:00 AM	0	0	2	2	2	1	0	0	0	0	0	0	0	7
01:00	0	1	0	2	3	0	0	0	0	0	0	0	0	6
02:00	0	0	4	2	3	0	0	0	0	0	0	0	0	9
03:00	0	0	1	1	1	0	0	0	0	0	0	0	0	3
04:00	0	0	1	5	2	0	1	0	0	0	0	0	0	9
05:00	0	2	3	4	4	0	0	0	0	0	0	0	0	13
06:00	0	1	4	18	9	1	0	0	0	0	0	0	0	33
07:00	0	1	39	71	20	3	0	0	0	0	0	0	0	134
08:00	1	2	15	39	16	6	0	0	0	0	0	0	0	79
09:00	0	1	15	33	19	2	0	0	0	0	0	0	0	70
10:00	0	6	13	32	10	2	0	0	0	0	0	0	0	63
11:00	0	2	5	35	15	2	1	0	0	0	0	0	0	60
12:00 PM	1	2	9	17	10	2	0	0	0	0	0	0	0	41
13:00	1	0	10	24	9	5	0	0	0	0	0	0	0	49
14:00	1	5	27	66	22	4	1	0	0	0	0	0	0	126
15:00	0	1	9	37	24	2	0	0	0	0	0	0	0	73
16:00	0	2	11	37	16	0	0	0	0	0	0	0	0	66
17:00	0	2	14	24	16	1	0	0	0	0	0	0	0	57
18:00	0	3	18	41	25	2	0	0	0	0	0	0	0	89
19:00	0	2	11	25	12	5	0	0	0	0	0	0	0	55
20:00	0	4	18	28	10	0	0	0	0	0	0	0	0	60
21:00	0	3	7	20	6	1	1	0	0	0	0	0	0	38
22:00	0	3	9	16	3	0	0	0	0	0	0	0	0	31
23:00	0	0	4	5	1	0	0	0	0	0	0	0	0	10
<b>Totals</b>	<b>4</b>	<b>43</b>	<b>249</b>	<b>584</b>	<b>258</b>	<b>39</b>	<b>4</b>							<b>1181</b>
<b>% of Totals</b>	<b>0%</b>	<b>4%</b>	<b>21%</b>	<b>49%</b>	<b>22%</b>	<b>3%</b>	<b>0%</b>							<b>100%</b>

<b>AM Volumes</b>	1	16	102	244	104	17	2	0	0	0	0	0	0	486
<b>% AM</b>	0%	1%	9%	21%	9%	1%	0%							41%
<b>AM Peak Hour</b>	08:00	10:00	07:00	07:00	07:00	08:00	04:00							07:00
<b>Volume</b>	1	6	39	71	20	6	1							134
<b>PM Volumes</b>	3	27	147	340	154	22	2	0	0	0	0	0	0	695
<b>% PM</b>	0%	2%	12%	29%	13%	2%	0%							59%
<b>PM Peak Hour</b>	12:00	14:00	14:00	14:00	18:00	13:00	14:00							14:00
<b>Volume</b>	1	5	27	66	25	5	1							126

Directional Peak Periods All Speeds	AM 7-9		NOON 12-2		PM 4-6		Off Peak Volumes	
	Volume	%	Volume	%	Volume	%	Volume	%
	213	↔ 18%	90	↔ 8%	123	↔ 10%	755	↔ 64%

Street Name	Direction	Percentiles					
		15th	50th	Average	85th	95th	ADT
NW 90th St	East Bound	23	28	27	32	35	1181
NW 90th St	West Bound	26	31	31	37	40	1492

**SPEED**

NW 90th St E/O NW 103rd Path

Day: Monday  
Date: 5/2/2022City: Doral  
Project #: FL22\_140190\_012w**West Bound**

Time	< 15	15 - 19	20 - 24	25 - 29	30 - 34	35 - 39	40 - 44	45 - 49	50 - 54	55 - 59	60 - 64	65 - 69	70 +	Total
00:00 AM	0	0	3	4	6	2	0	0	0	0	0	0	0	15
01:00	0	0	1	3	4	0	0	0	0	0	0	0	0	8
02:00	0	0	0	1	0	0	0	0	0	0	0	0	0	1
03:00	0	0	0	0	2	0	0	0	0	0	0	0	0	2
04:00	0	0	0	0	0	0	1	0	0	0	0	0	0	1
05:00	0	0	1	3	9	5	2	0	0	0	0	0	0	20
06:00	0	0	1	11	14	6	0	0	0	0	0	0	0	32
07:00	0	0	12	61	32	13	1	0	0	0	0	0	0	119
08:00	0	2	9	40	52	17	8	0	0	0	0	0	0	128
09:00	0	2	5	19	28	7	1	1	0	0	0	0	0	63
10:00	0	1	6	14	26	8	5	0	0	0	0	0	0	60
11:00	0	0	1	16	20	12	2	1	0	0	0	0	0	52
12:00 PM	0	0	2	21	30	15	7	1	0	0	0	0	0	76
13:00	0	0	5	20	24	13	3	2	0	0	0	0	0	67
14:00	0	1	9	26	48	22	4	2	0	0	0	0	0	112
15:00	0	0	7	38	57	24	5	0	0	0	0	0	0	131
16:00	0	0	4	27	36	10	5	0	0	0	0	0	0	82
17:00	0	0	9	50	52	30	4	0	0	0	0	0	0	145
18:00	0	0	11	34	45	21	5	0	0	0	0	0	0	116
19:00	0	0	8	27	32	10	3	0	0	0	0	0	0	80
20:00	0	0	4	17	23	3	1	0	0	0	0	0	0	48
21:00	0	0	2	20	27	13	3	0	0	0	0	0	0	65
22:00	0	0	4	14	20	8	2	0	0	0	0	0	0	48
23:00	0	0	1	7	9	4	0	0	0	0	0	0	0	21
<b>Totals</b>		6	105	473	596	243	62	7						1492
<b>% of Totals</b>		0%	7%	32%	40%	16%	4%	0%						100%

<b>AM Volumes</b>	0	5	39	172	193	70	20	2	0	0	0	0	0	501
<b>% AM</b>		0%	3%	12%	13%	5%	1%	0%						34%
<b>AM Peak Hour</b>		08:00	07:00	07:00	08:00	08:00	08:00	09:00						08:00
<b>Volume</b>		2	12	61	52	17	8	1						128
<b>PM Volumes</b>	0	1	66	301	403	173	42	5	0	0	0	0	0	991
<b>% PM</b>		0%	4%	20%	27%	12%	3%	0%						66%
<b>PM Peak Hour</b>		14:00	18:00	17:00	15:00	17:00	12:00	13:00						17:00
<b>Volume</b>		1	11	50	57	30	7	2						145

Directional Peak Periods All Speeds	AM 7-9		NOON 12-2		PM 4-6		Off Peak Volumes	
	Volume	%	Volume	%	Volume	%	Volume	%
	247	↔ 17%	143	↔ 10%	227	↔ 15%	875	↔ 59%

Street Name	Direction	Percentiles					
		15th	50th	Average	85th	95th	ADT
NW 90th St	East Bound	23	28	27	32	35	1181
NW 90th St	West Bound	26	31	31	37	40	1492

**SPEED**

NW 90th St E/O NW 103rd Path

Day: Monday  
Date: 5/2/2022City: Doral  
Project #: FL22\_140190\_012**Summary**

Time	< 15	15 - 19	20 - 24	25 - 29	30 - 34	35 - 39	40 - 44	45 - 49	50 - 54	55 - 59	60 - 64	65 - 69	70 +	Total
00:00 AM	0	0	5	6	8	3	0	0	0	0	0	0	0	22
01:00	0	1	1	5	7	0	0	0	0	0	0	0	0	14
02:00	0	0	4	3	3	0	0	0	0	0	0	0	0	10
03:00	0	0	1	1	3	0	0	0	0	0	0	0	0	5
04:00	0	0	1	5	2	0	2	0	0	0	0	0	0	10
05:00	0	2	4	7	13	5	2	0	0	0	0	0	0	33
06:00	0	1	5	29	23	7	0	0	0	0	0	0	0	65
07:00	0	1	51	132	52	16	1	0	0	0	0	0	0	253
08:00	1	4	24	79	68	23	8	0	0	0	0	0	0	207
09:00	0	3	20	52	47	9	1	1	0	0	0	0	0	133
10:00	0	7	19	46	36	10	5	0	0	0	0	0	0	123
11:00	0	2	6	51	35	14	3	1	0	0	0	0	0	112
12:00 PM	1	2	11	38	40	17	7	1	0	0	0	0	0	117
13:00	1	0	15	44	33	18	3	2	0	0	0	0	0	116
14:00	1	6	36	92	70	26	5	2	0	0	0	0	0	238
15:00	0	1	16	75	81	26	5	0	0	0	0	0	0	204
16:00	0	2	15	64	52	10	5	0	0	0	0	0	0	148
17:00	0	2	23	74	68	31	4	0	0	0	0	0	0	202
18:00	0	3	29	75	70	23	5	0	0	0	0	0	0	205
19:00	0	2	19	52	44	15	3	0	0	0	0	0	0	135
20:00	0	4	22	45	33	3	1	0	0	0	0	0	0	108
21:00	0	3	9	40	33	14	4	0	0	0	0	0	0	103
22:00	0	3	13	30	23	8	2	0	0	0	0	0	0	79
23:00	0	0	5	12	10	4	0	0	0	0	0	0	0	31
<b>Totals</b>	<b>4</b>	<b>49</b>	<b>354</b>	<b>1057</b>	<b>854</b>	<b>282</b>	<b>66</b>	<b>7</b>						<b>2673</b>
<b>% of Totals</b>	<b>0%</b>	<b>2%</b>	<b>13%</b>	<b>40%</b>	<b>32%</b>	<b>11%</b>	<b>2%</b>	<b>0%</b>						<b>100%</b>

<b>AM Volumes</b>	1	21	141	416	297	87	22	2	0	0	0	0	0	987
<b>% AM</b>	0%	1%	5%	16%	11%	3%	1%	0%						37%
<b>AM Peak Hour</b>	08:00	10:00	07:00	07:00	08:00	08:00	08:00	09:00						07:00
<b>Volume</b>	1	7	51	132	68	23	8	1						253
<b>PM Volumes</b>	3	28	213	641	557	195	44	5	0	0	0	0	0	1686
<b>% PM</b>	0%	1%	8%	24%	21%	7%	2%	0%						63%
<b>PM Peak Hour</b>	12:00	14:00	14:00	14:00	15:00	17:00	12:00	13:00						14:00
<b>Volume</b>	1	6	36	92	81	31	7	2						238

Directional Peak Periods All Speeds	AM 7-9		NOON 12-2		PM 4-6		Off Peak Volumes	
	Volume	%	Volume	%	Volume	%	Volume	%
	460	↔ 17%	233	↔ 9%	350	↔ 13%	1630	↔ 61%

Street Name	Direction	Percentiles					
		15th	50th	Average	85th	95th	ADT
NW 90th St	Summary	25	29	30	35	39	2673

**VOLUME**

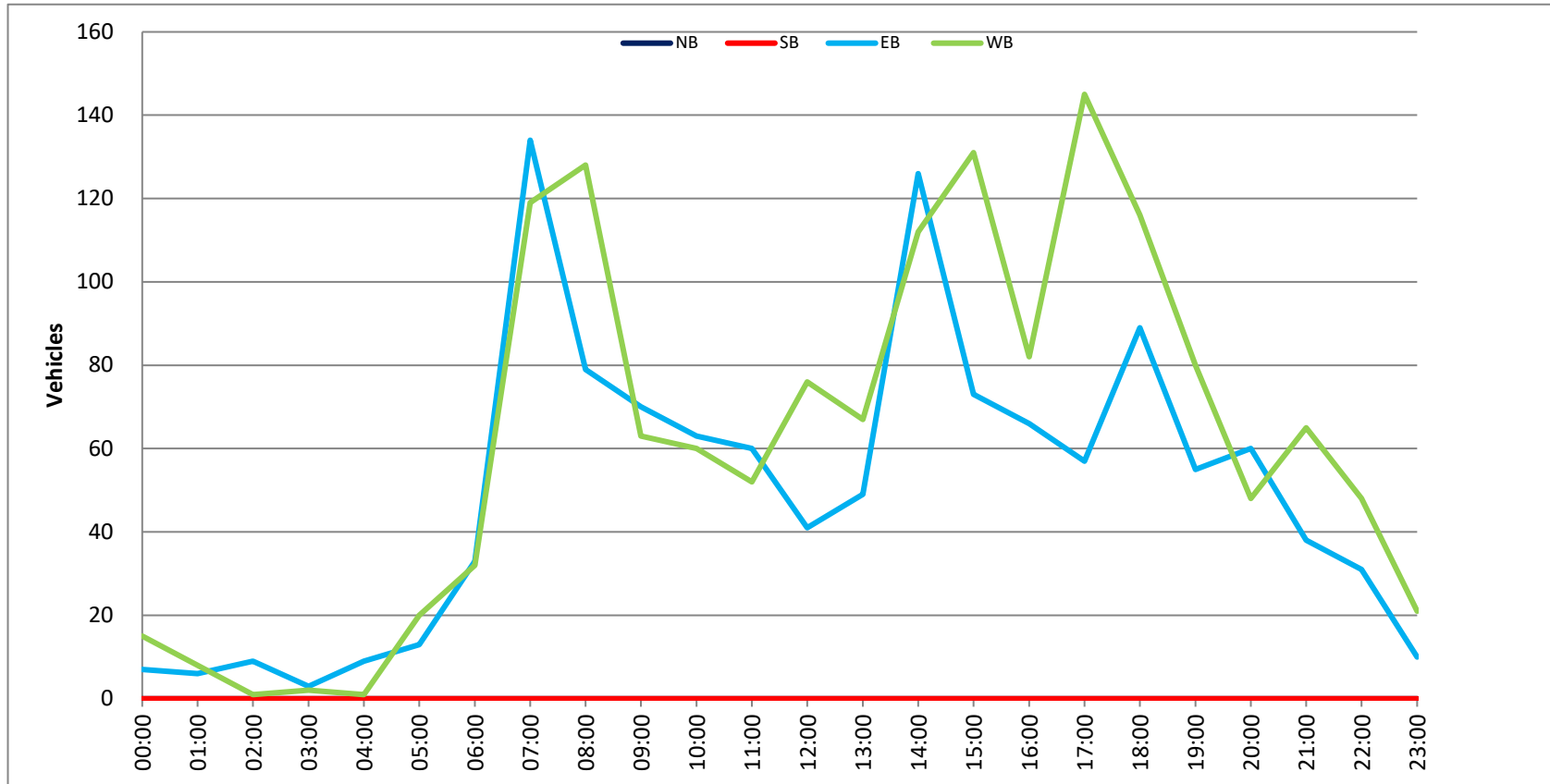
NW 90th St E/O NW 103rd Path

Day: Monday  
 Date: 5/2/2022

City: Doral  
 Project #: FL22\_140190\_012

DAILY TOTALS					NB	SB	EB	WB	Total					
					0	0	1,181	1,492	2,673					
AM Period	NB	SB	EB	WB	TOTAL	PM Period	NB	SB	EB	WB	TOTAL			
00:00	0	0	1	4	5	12:00	0	0	8	22	30			
00:15	0	0	4	3	7	12:15	0	0	8	16	24			
00:30	0	0	2	5	7	12:30	0	0	10	18	28			
00:45	0	0	0	7	3	12:45	0	0	15	41	20	76	35	117
01:00	0	0	1	2	3	13:00	0	0	12	17	29			
01:15	0	0	0	0	0	13:15	0	0	7	24	31			
01:30	0	0	2	1	3	13:30	0	0	13	8	21			
01:45	0	0	3	6	5	13:45	0	0	17	49	18	67	35	116
02:00	0	0	4	0	4	14:00	0	0	11	17	28			
02:15	0	0	1	0	1	14:15	0	0	31	18	49			
02:30	0	0	1	1	2	14:30	0	0	50	45	95			
02:45	0	0	3	9	0	14:45	0	0	34	126	32	112	66	238
03:00	0	0	2	1	3	15:00	0	0	14	42	56			
03:15	0	0	0	0	0	15:15	0	0	20	41	61			
03:30	0	0	0	1	1	15:30	0	0	22	16	38			
03:45	0	0	1	3	0	15:45	0	0	17	73	32	131	49	204
04:00	0	0	3	0	3	16:00	0	0	19	24	43			
04:15	0	0	2	0	2	16:15	0	0	16	29	45			
04:30	0	0	2	1	3	16:30	0	0	20	11	31			
04:45	0	0	2	9	0	16:45	0	0	11	66	18	82	29	148
05:00	0	0	4	2	6	17:00	0	0	26	34	60			
05:15	0	0	4	2	6	17:15	0	0	7	30	37			
05:30	0	0	1	10	11	17:30	0	0	10	45	55			
05:45	0	0	4	13	6	17:45	0	0	14	57	36	145	50	202
06:00	0	0	3	8	11	18:00	0	0	29	40	69			
06:15	0	0	3	3	6	18:15	0	0	19	26	45			
06:30	0	0	14	4	18	18:30	0	0	17	28	45			
06:45	0	0	13	33	17	18:45	0	0	24	89	22	116	46	205
07:00	0	0	44	42	86	19:00	0	0	13	21	34			
07:15	0	0	40	41	81	19:15	0	0	15	25	40			
07:30	0	0	24	14	38	19:30	0	0	11	13	24			
07:45	0	0	26	134	22	19:45	0	0	16	55	21	80	37	135
08:00	0	0	26	30	56	20:00	0	0	11	5	16			
08:15	0	0	17	37	54	20:15	0	0	19	16	35			
08:30	0	0	15	32	47	20:30	0	0	12	17	29			
08:45	0	0	21	79	29	20:45	0	0	18	60	10	48	28	108
09:00	0	0	20	17	37	21:00	0	0	9	19	28			
09:15	0	0	15	15	30	21:15	0	0	13	22	35			
09:30	0	0	20	14	34	21:30	0	0	9	14	23			
09:45	0	0	15	70	17	21:45	0	0	7	38	10	65	17	103
10:00	0	0	16	13	29	22:00	0	0	14	21	35			
10:15	0	0	14	20	34	22:15	0	0	11	11	22			
10:30	0	0	24	12	36	22:30	0	0	3	11	14			
10:45	0	0	9	63	15	22:45	0	0	3	31	5	48	8	79
11:00	0	0	12	11	23	23:00	0	0	4	10	14			
11:15	0	0	17	10	27	23:15	0	0	1	4	5			
11:30	0	0	20	16	36	23:30	0	0	4	5	9			
11:45	0	0	11	60	15	23:45	0	0	1	10	2	21	3	31
<b>TOTALS</b>			486	501	987	<b>TOTALS</b>			695	991	1686			
<b>SPLIT %</b>			49.2%	50.8%	36.9%	<b>SPLIT %</b>			41.2%	58.8%	63.1%			

DAILY TOTALS					NB	SB	EB	WB	Total		
					0	0	1,181	1,492	2,673		
AM Peak Hour			07:00	08:00	07:00	PM Peak Hour			14:15	14:30	14:30
AM Pk Volume			134	128	253	PM Pk Volume			129	160	278
Pk Hr Factor			0.761	0.865	0.735	Pk Hr Factor			0.645	0.889	0.732
7 - 9 Volume	0	0	213	247	460	4 - 6 Volume	0	0	123	227	350
7 - 9 Peak Hour			07:00	08:00	07:00	4 - 6 Peak Hour			16:15	17:00	17:00
7 - 9 Pk Volume	0	0	134	128	253	4 - 6 Pk Volume	0	0	73	145	202
Pk Hr Factor	0.000	0.000	0.761	0.865	0.735	Pk Hr Factor	0.000	0.000	0.702	0.806	0.842



**APPENDIX B:**  
THE MIAMI-DADE  
NEIGHBORHOOD TRAFFIC  
MANAGEMENT PROGRAM  
CRITERIA AND INTERLOCAL  
AGREEMENT BETWEEN THE CITY  
OF DORAL AND MIAMI-DADE  
COUNTY

**APPENDIX 1**

**Public Works Department – Traffic Engineering Division  
Policy on Traffic Calming Measures**

Must meet the first criteria and at least one of the remaining criteria in order for the Public Works Department to consider traffic calming measures:

Criterion	Residential Local Streets	Residential Collector Streets
Minimum Traffic Volume	>1,500 VPD <3000***	>3,000 VPD <8,000***
	>150 VPH <300***	>300 VPH <800
85th Percentile Speed+	10 MPH> Speed Limit	10 MPH> Speed Limit
Correctable Accidents per year	>3 per year	>6 per year
Cut Through Traffic during the a.m. or p.m. peak hour	>25%	>50%
Pedestrian Crossing Volume during the a.m. or p.m. peak hour	>25	>50
Concurrence from affected residents/property owners.*	2/3 of returned ballots**	2/3 of returned ballots **

VPD = Vehicles per day;  
VPH = Vehicles per hour

+ It is the speed at which 85% of motorists travel.

\* Affected residents/property owners to be determined on a case by case basis.

\*\* For traffic circle 100% concurrence from adjacent affected residents and or property owners is required.

Municipal Jurisdictions: In lieu of concurrence a resolution is acceptable from municipalities.

\*\*\* The traffic volume within a municipal boundary could be reduced by a total of 30%, and speed by 50% at the request of and for those municipalities, which provide funding for their traffic calming program.



**RESOLUTION No. 20-178**

**A RESOLUTION OF THE MAYOR AND THE CITY COUNCIL OF THE CITY OF DORAL, FLORIDA, AUTHORIZING THE CITY MANAGER TO ENTER INTO AN INTERLOCAL AGREEMENT WITH MIAMI-DADE COUNTY TO OBTAIN THE COUNTY'S APPROVAL AUTHORIZING THE CITY TO UNDERTAKE CERTAIN TRAFFIC ENGINEERING FUNCTIONS AS OUTLINED IN THE AGREEMENT; AUTHORIZING THE CITY MANAGER TO EXECUTE THE AGREEMENT; AND PROVIDING FOR AN EFFECTIVE DATE**

**WHEREAS**, the City of Doral desires to improve the quality of life and public health through traffic safety improvements on City and Local streets; and

**WHEREAS**, per Miami-Dade County Code Sections 2-95 and 2-96.1 all traffic control and traffic engineering services within the County are under the exclusive jurisdiction of MDC; and

**WHEREAS**, the City of Doral Public Works Department has requested to assume the installation and maintenance responsibilities of certain traffic engineering functions on local municipal streets only; and

**WHEREAS**, the City of Doral would also be responsible for the review and approval of said traffic engineering functions on local private streets; and

**WHEREAS**, Miami-Dade County (MDC) has previously approved the City's proposed traffic calming criteria currently being implemented in the City of Coral Gables; and

**WHEREAS**, the proposed traffic calming criteria provides a greater ability to incorporate traffic calming within City limits that what is presently available with a focus on pedestrian safety and greater emphasis on motorists' speeds; and

**WHEREAS**, upon full execution of this agreement, or as in the attached substantial form, the Public Works Department will move forward with the implementation of the criteria proposed for traffic engineering functions within City limits; and

**WHEREAS**, if the County makes any substantial changes to the agreement prior to execution the PWD will present the revised agreement to Council for approval.

**NOW, THEREFORE, BE IT RESOLVED BY THE CITY COUNCIL OF THE CITY OF DORAL AS FOLLOWS:**

**Section 1. Recitals.** The above recitals are confirmed, adopted, and incorporated herein and made part hereof by this reference.

**Section 2. Approval.** The Interlocal Agreement for Traffic Engineering Functions, attached hereto as Exhibit "A", is hereby approved.

**Section 3. Authorization.** The City Manager is authorized to execute the Interlocal Agreement.

**Section 4. Implementation.** The City Manager and the City Attorney are hereby authorized to take such further action as may be necessary to implement the purpose and the provisions of this Resolution.

**Section 5. Effective Date.** This Resolution shall take effect immediately upon adoption.

The foregoing Resolution was offered by Councilmember Cabrera who moved its adoption. The motion was seconded by Councilmember Cabral and upon being put to a vote, the vote was as follows:

Mayor Juan Carlos Bermudez	Yes
Vice Mayor Christi Fraga	Yes
Councilwoman Digna Cabral	Yes
Councilman Pete Cabrera	Yes
Councilwoman Claudia Mariaca	Yes

PASSED AND ADOPTED this 9 day of September, 2020.

  
\_\_\_\_\_  
JUAN CARLOS BERMUDEZ, MAYOR

ATTEST:

  
\_\_\_\_\_  
CONNIE DIAZ, MMC  
CITY CLERK

APPROVED AS TO FORM AND LEGAL SUFFICIENCY  
FOR THE USE AND RELIANCE OF THE CITY OF DORAL ONLY:

  
\_\_\_\_\_  
LUIS FIGUEREDO, ESQ.  
CITY ATTORNEY

# EXHIBIT “A”

## **INTERGOVERNMENTAL AGENCY AGREEMENT TO PERFORM TRAFFIC ENGINEERING FUNCTIONS**

THIS INTERGOVERNMENTAL AGENCY AGREEMENT TO PERFORM TRAFFIC ENGINEERING FUNCTIONS ("Agreement") is made and entered into this \_\_\_\_\_ day of \_\_\_\_\_, 2020, by and between the CITY OF DORAL (the "City"), a municipal corporation of the State of Florida, and MIAMI-DADE COUNTY (the "County"), a political subdivision of the State of Florida.

### **WITNESSETH**

**WHEREAS**, pursuant to Section 2-96.1 of the Miami-Dade County Code, all traffic control and traffic engineering services in Miami-Dade County are under the exclusive jurisdiction of the County; and

**WHEREAS**, the City of Doral desires to assume the installation and maintenance responsibilities of certain traffic engineering functions pertaining to its local municipal streets only and has requested the County to allow it to perform the function of conducting engineering studies for the feasibility and installation of traffic calming devices; and

**WHEREAS**, the City of Doral has the ability to plan, design, and perform construction inspection of Transportation Projects within its Public Works Department, and has represented to the County that it is capable, equipped, and qualified to perform the duties and functions requested herein; and

**WHEREAS**, Miami Dade County shall approve the City's traffic calming criteria, attached hereto as Exhibit A, which has already been adopted within the City of Coral Gables; and

**WHEREAS**, the County and the City agree that nothing contained in this Agreement shall diminish or impact the rights of either entity with respect to jurisdiction, sovereign or permitting powers, or in any other matter related to the installation, use and maintenance of the traffic control devised unless specifically set forth herein, including but not limited to any County powers under the Miami-Dade County Code; and

**WHEREAS**, the parties agree that once this Agreement is executed it shall supersede and replaced the Interlocal Agreement of June 29, 2005 between the parties; and

**WHEREAS**, the City of Doral has, by proper resolution attached hereto as Exhibit B and by reference made a part hereof, authorized its officer(s) to enter into this **AGREEMENT**.

**NOW THEREFORE**, the City of Doral and the County agree as follows:

**Section 1. Recitals Adopted.** The recitals set forth above are incorporated herein by reference.

**Section 2. Traffic Calming Devices.** The City of Doral may install and maintain the following designated types of traffic calming devices, and/or signs (collectively the "Traffic Calming Devices") and only on those local municipal streets operated and maintained by the City of Doral within its boundaries, and not less than 250 feet from existing traffic signals, County roadways, State roadways and the boundary of City of Doral limits; or within school zones, or adjacent to bicycle facilities or hospitals:

- a) Traffic Circles
- b) Speed Humps/Speed Bumps/Speed Tables
- c) Historic Street Name Signs
- d) In-Street Pedestrian Crossing Signs

e) Raised Intersections

Should the City of Doral install street name signs at the same site where a stop-top street name sign exists, then the City of Doral shall first install their sign on a separate post, not to interfere with any other traffic sign, other corners of the intersection may be used for the City of Doral sign. Subsequently, the City of Doral, shall remove the County's stop-top street name signs by an approved sign contractor. All signs and hardware removed shall be dismantled and returned to the Traffic Signals and Signs Division of the County's Public Works and Waste Management Department. Street name signs installed at the intersection of two local roads should be placed at the northeast or northwest corner. City of Doral historic street name signs shall be of a design approved by DTPW. In-street pedestrian crossing signs placed on pavement shall not be metal type.

**Section 3. Installation.** Any such Traffic Calming Devices may be installed on local municipal streets only after an appropriate traffic engineering study has been performed and signed and sealed by a Florida licensed professional engineer, and has received written approval by the City of Doral, through its City of Doral Manager or his/her designee. A copy of such traffic study must be submitted to the Miami-Dade Department of Transportation and Public Works ("DTPW") of the County.

Any such Traffic Calming Devices may be installed on local municipal streets only after sealed and signed design plans have been reviewed and received written approval by the City of Doral, through its City of Doral Manager or his/her designee. Provided that such design plans utilize the standard County design attached as Exhibit "C," or the standard City of Doral design attached as Exhibit "D" as may be applicable, no additional review or approval by the Department of Transportation and Public Works (DTPW) shall be required before installation. To the extent that design plans deviate from the standard design attached as Exhibits "C" or "D", a copy of such design plans shall be submitted to DTPW for its review and written approval.

**Section 4. Decals.** The City of Doral shall attach a decal to the back of the sign panels indicating the City of Doral's ownership and date of installation.

**Section 5. Standards.** The City of Doral assumes sole and complete liability for any and all accidents, damages, claims, and/or injuries which may or are alleged to occur or arise out of the installation, operation or maintenance of said Traffic Calming Devices, and hereby indemnifies and saves harmless the County from any and all claims and damages arising from such installation, operation or maintenance of the Traffic Calming Devices. All Traffic Calming Devices installed by the City of Doral in accordance with this Agreement shall conform to the applicable requirements established by the following publications including latest revisions:

- Manual on Uniform Traffic Control Devices for Streets and Highways, U.S. Department of Transportation Federal Highway Administration
- Standard Highway Signs, U.S. Department of Transportation, Federal Highway Administration
- A Policy on Geometric Design of Highways and Streets, American Association of State Highway and Transportation Officials (AASHTO)
- Roundabouts: An Informational Guide, Federal Highway Administration, U.S. Department of Transportation
- Florida Roundabout Guide, Florida Department of Transportation
- Florida Department of Transportation's Standard Specifications for Road and Bridge Construction
- Florida Bicycle Facilities Planning and Design Handbook, Florida Department of Transportation
- Miami-Dade County Public Works Standard Details Manual, or any other comparative criteria available to municipalities which has been approved by the County.

- Miami-Dade County Traffic Flow Modification(s)/Street Closure Procedure, Revised January 2009

**Section 6. Maintenance Responsibility.** The City of Doral assumes sole and complete responsibility for the maintenance of all such Traffic Calming Devices.

**Section 7. Liability and Indemnification.** The City of Doral assumes sole and complete liability for any and all accidents, damages, claims, and/or injuries which may, or are alleged to, occur or arise out of the installation, operation or maintenance of said Speed Limit Signs, and hereby indemnifies to the extent allowed by Section 768.28, Florida Statutes, and saves harmless the County from any and all claims and damages arising from such installation, operation or maintenance of the Speed Limit Signs.

**Section 8. No Waiver of Sovereign Immunity.** Notwithstanding any other term in this Agreement, nothing shall be deemed to be a waiver of either the City of Doral or the County's immunity or limitation of liability as provided pursuant to Section 768.28, Florida Statutes, as may be amended from time to time.

**Section 9. Public Records.** The City of Doral shall be responsible for keeping records of any and all installations and repairs and furnishing pertinent documents as and when said records may be requested by the County.

**Section 10. Headings.** The headings or captions of sections or paragraphs used in this Agreement are for convenience of reference only and are not intended to define or limit their contents, nor are they to affect the construction of or to be taken into consideration in interpreting this Agreement.

**Section 11. Ambiguities.** The preparation of this Agreement has been a joint effort of the Parties hereto and both Parties have had the benefit of consultation with legal counsel of their choosing prior to its execution. The resulting document shall not, solely as a matter of judicial construction, be construed more severely against one of the Parties than the other.

**Section 12. Entirety.** This Agreement embodies the entire agreement between the Parties with respect to the matters addressed herein. Previous agreements and understandings of the Parties with respect to such matters are null, void, and of no effect. Notwithstanding any other provision contained herein, no third-party beneficiaries are created with respect to any claims against the County by virtue of this Agreement.

**Section 13. Amendments.** This Agreement may be amended, modified, or altered, and its material provisions may be waived, only by written instrument, and only if properly executed by all parties hereto.

**Section 14. Effective Date.** That this Agreement shall become effective on the date first written above after such Agreement is fully executed by all parties hereto.

**Section 15. Termination.** Either the City of Doral or the County may, in their respective sole and complete discretion, terminate this Agreement, with or without cause and/or convenience of the terminating party, upon twenty (20) business days written notice; provided, however, the City of Doral shall continue to maintain, repair, and be responsible for any Speed Limit Signs installed by the City of Doral while this Agreement was in effect. Prior to the termination of this Agreement, however, the City of Doral may elect to remove any one or all Speed Limit Signs installed by the City of Doral; provided the City of Doral shall restore the roadway and area in which the Speed Limit Sign was located to the condition that existed before the City of Doral's installation.

**Section 16. Execution.** This Agreement may be executed in one or more hard or electronic counterparts, which, when taken together, shall constitute one fully executed instrument.

**Section 17. Notice.** Any notices to be given hereunder shall be in writing and shall be deemed to have been given if sent by hand deliver, recognized overnight courier (e.g. Federal Express), or by written certified U.S. mail, with return receipt requested, addressed to the Party for whom it is intended, at the place specified. The method of delivery shall be consistent among all of the persons listed herein. For the present, the Parties designate the following as the representative for notice purposes:

- a. **For the County:** Miami-Dade Department of Transportation and Public Works,  
Attn: Director, 111 NW 1<sup>st</sup> Street, Suite 1510, Miami, FL 33128

**With a Copy To:** Miami-Dade County Attorney's Office,  
111 NW 1<sup>st</sup> Street, Suite 2910, Miami FL 33128

- b. **For the City:** City of Doral, Attn: Albert P. Childress, City Manager,  
8401 NW 53<sup>rd</sup> Terrace, Doral, FL 33166

**With a Copy To:** Luis Figueredo, City Attorney,  
8401 NW 53<sup>rd</sup> Terrace, Doral, FL 33166

**With a Copy To:** City of Doral Public Works Department,  
Attn: Director, 8401 NW 53<sup>rd</sup> Terrace, Doral, FL 33166

**IN WITNESS WHEREOF**, the City and the County have set their hands the day and year above written.

ATTEST:

HARVEY RUVIN, CLERK

MIAMI-DADE COUNTY

By:

\_\_\_\_\_  
County Mayor

By: \_\_\_\_\_  
County Deputy Clerk

(Affix County Seal)

Approved as to form and legal sufficiency:

\_\_\_\_\_  
Assistant County Attorney

**THE CITY OF DORAL, FLORIDA**

**ATTEST:**

CITY OF DORAL, FLORIDA, a municipal  
Corporation of the State of Florida

By: \_\_\_\_\_  
Connie Diaz, MMC, City Clerk

By: \_\_\_\_\_  
Albert P. Childress, City Manager

(Affix City of Doral Seal)

APPROVED AS TO LEGAL FORM  
CORRECTNESS:

By: \_\_\_\_\_  
Luis Figueredo, City Attorney

EXHIBIT "A"

City of Doral  
Traffic Calming Criteria

## INTRODUCTION

The purpose of this memorandum is to document the development of new traffic calming criteria for the City of Doral. This is being executed as part of an inter-local agreement between the Miami-Dade County Department of Transportation and the City of Doral Department of Public Works. The new traffic calming criteria includes factors that consider the context of the street such as the presence of sidewalks, proximity to schools, parks or other community destinations as well as adjustments to the current traffic calming criteria. The new traffic calming criteria will be used to implement neighborhood livability enhancements which will be incorporated into the City's ongoing Multimodal Transportation Plan development. This traffic calming criteria is not intended to identify specific traffic calming alternatives for individual street segments but rather to identify street segments where some form of traffic calming should be installed.

## EXISTING STANDARDS

The City of Doral currently follows the Traffic Flow Modifications/Street Closures Procedure set by Miami-Dade County, which includes a Policy on Traffic Calming Measures. The objective of the Miami-Dade County Procedure is to have a uniform set of guidelines or warrants to be followed by local municipalities, the County and the State for implementing neighborhood and localized area traffic control. The initial study for the Procedure was completed in 1996 and updated in 2009.

The Miami-Dade County Policy on Traffic Calming Measures is summarized in Table 1. The street must meet the first criteria (i.e. volume) and at least one of the remaining criteria in order for the Public Works Department to consider traffic calming measures. Other criteria include 85<sup>th</sup> percentile speed, correctable accidents, cut-through traffic, pedestrian crossing volumes and concurrence from affected residents and property owners. For communities within the County that fund their respective traffic calming programs, the traffic volume criteria can be reduced by 30% and the speed criteria can be reduced by 50%. The thresholds for both without reduction (i.e. Miami-Dade County) and with reductions (i.e. the City of Doral) are shown in Table 1.

Table 1: Miami-Dade County Policy on Traffic Calming Measures

Criterion	Residential Local Street	Residential Collector Street
Minimum Traffic Volume <sup>1</sup> (Miami-Dade County)	>1,500 VPD <3,000	>3,000 VPD <8,000
	>150 VPH <300	>300 VPH <800
Minimum Traffic Volume (City of Doral)	>1,050 VPD <3,000	>2,100 VPD <8,000
	>105 VPH <300	>210 VPH <800
85th Percentile Speed <sup>1</sup> (Miami-Dade County)	10 mph > speed limit	10 mph > speed limit
85th Percentile Speed (City of Doral)	5 mph > speed limit	5 mph > speed limit
Correctable Accidents per year	>3	>6
Cut-through Traffic during the a.m. or p.m. peak hour	>25%	>50%
Pedestrian Crossing Volume during the a.m. or p.m. peak hour	>25	>50
Concurrence from affected residents/property owners	2/3 of returned ballots	2/3 of returned ballots

\* The traffic volume within a municipal boundary could be reduced by a total of 30% and speed by 50% at the request of and for those municipalities, which provide funding for their traffic calming program, which includes the City of Doral.

Additionally, Miami-Dade County includes a separate Policy on Traffic Calming Devices for Low Volume Narrow Streets. The General Requirements are listed below and specific criteria is shown in Table 2. The street must meet the first criteria, speed, and any one of the other criteria to qualify and may qualify using either the Option 1 or Option 2 criteria.

General Requirements:

- The street must be a local residential street.
- The street width must be less than 20 feet.
- The posted speed limit must be 30 mph or greater.
- The street is not on an emergency vehicle route.
- The street is not on a school bus route.
- The street must not be on a curve.
- The proposed Traffic Calming Devices will have no adverse effect on pedestrians, bicycle safety or drainage.
- The street does not have any sidewalks.

Table 2: Miami-Dade County Criteria for Traffic Calming Measures for Low Volume Narrow Streets

Criterion	Low Volume Narrow Streets Option 1	Low Volume Narrow Street Option 2
85th Percentile Speed	5 mph $\geq$ speed limit	$\geq$ speed limit
Minimum Traffic Volume	>500 VPD <1,000	>500 VPD <1,000
Cut-through Traffic	>25%	>40%
Pedestrian Crossing Volume (pedestrians per hour)	>15	>15
Correctable Accidents per year	>2	>2

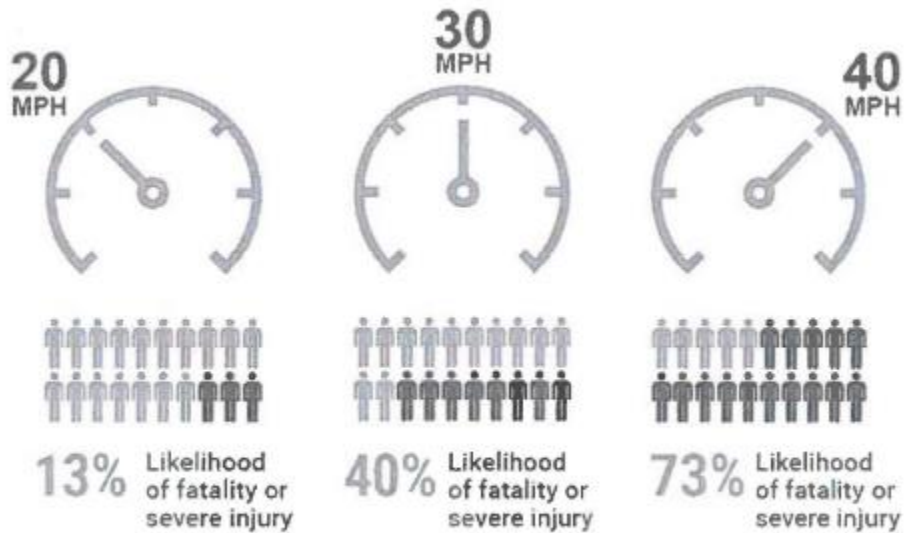
## PROPOSED CRITERIA

There are five (5) categories of criteria that expand on the existing criteria to consider contextual elements such as presence of sidewalk and proximity to pedestrian traffic generators. Based on the request of City staff and the comparable traffic calming criteria, the proposed Traffic Calming Criteria for the City of Doral is a point-based system. Each category includes thresholds with points assigned based on where the street falls within those thresholds. Similar to the City of Miami Beach procedure, there will be a minimum number of points required for eligibility. The point-based system will be used to determine if a street qualifies for traffic calming and prioritization of streets for traffic calming. In general, the traffic calming criteria is to be applied only to collectors with less than 8,000 vehicles per day or local streets. Separate volume criteria is established for Narrow Streets, less than 20 feet wide. The proposed elements to include in the City of Doral Traffic Calming Criteria are listed below. The scoring system is shown in Table 3.

- **Daily Volume:** One of three different point systems for the daily volume may be applied based on street width, and functional classification. Collectors have the highest volume thresholds while local narrow streets have the lowest volume thresholds. Collectors exceeding 8,000 vehicles per day are ineligible for traffic calming.
- **85<sup>th</sup> Percentile Speed:** To improve safety on the City's streets, the City of Doral legislatively reduced the speed limit on all streets from 30 MPH to 25 MPH. Due to the direct link between speed and the likelihood of fatality or severe injury, the 85<sup>th</sup> percentile speed is the most heavily weighted criteria in the scoring system. A threshold of just one MPH over the speed limit will garnish points in the scoring system. As shown in Figure 1, at an impact speed of 30 MPH, a pedestrian's likelihood of fatality or severe injury is 40%, while at an impact speed of 20 MPH, this likelihood is reduced to 13%.
- **Pedestrian Facilities:** The absence of a sidewalk on one or both sides of the street may result in pedestrians walking in the street. Low speeds on the streets where motorists and pedestrians share the roadway become even more important. Points are furnished to streets without sidewalks on one or both sides.
- **Pedestrian Generators:** Rather than using actual pedestrian volumes in the scoring system, points are awarded based on the number of pedestrian traffic generators within one half mile of the street. Pedestrian generators are such land uses as schools, parks and commercial centers. Points are also awarded for the number of transit lines with stops within one half mile of the street. If walking on the street is an unsafe or uncomfortable experience, the pedestrian volumes may not reflect the actual demand around the street. Awarding points for nearby pedestrian generators will account for potential latent demand for walking along or crossing the street.
- **Driveway Density:** The presence of numerous driveways on a street segment introduces conflict points between motorists accessing or departing the driveways, motorists and bicyclists on the street, and pedestrians on the sidewalk. Low speeds on the streets with a higher driveway density are important to

ensure conflicts can be avoided between all modes. Properties with circular driveways should be considered as one access point.

- Number of Crashes: A history of crashes on the street indicates there may be a safety problem on the street. Points are awarded to streets that exceed a minimum number of correctable crashes per year.



Source: *Impact Speed and a Pedestrian's Risk of Severe Injury or Death*, Brian Tefft, AAA Foundation for Traffic Safety, 2011

Figure 1: Impact Speed and a Pedestrians Risk of Severe Injury or Death

Based on the relative importance of each element to achieving safe and livable streets, a point system was derived for each element and will be applied to the locations in Doral. Streets that score 10 points or higher are considered to merit traffic calming. This point system is a more holistic approach in which streets could qualify for traffic calming in a number of ways. It shifts the importance from traffic volume to 85" percentile speed and other context factors. When considering specific traffic calming measures to apply to streets the score 10 points or higher, it must be noted that speed humps cannot be installed on County collector roads or on local or County roads adjacent to schools.

Table 3: City of Doral Traffic Calming Criteria and Thresholds

	Narrow Residential Local Street	Residential Local Street	Residential Local Collector Street	Points
<b>Daily Volume</b>	0 to 500 VPD	0 to 1,000 VPD	0 to 2,000 VPD	0
	501 to 750 VPD	1,001 to 1,250 VPD	2,001 to 2,500 VPD	1
	751 to 1,100 VPD	1,251 to 1,750 VPD	2,501 to 3,000 VPD	2
	1,101 to 1,700 VPD	1,751 to 2,500 VPD	3,001 to 4,000 VPD	3
	1,701 to 2,300 VPD	2,501 to 3,000 VPD	4,001 to 5,000 VPD	4
	> 2,300 VPD	> 3,000 VPD	5,001 to 8,000 VPD	5
<b>85th Percentile Speed</b>	0 to 1.0 MPH > speed limit			0
	1.1 to 2.0 MPH > speed limit			1
	2.1 to 3.0 MPH > speed limit			2
	3.1 to 4.0 MPH > speed limit			3
	4.1 to 5.0 MPH > speed limit			4
	5.1 to 6.0 MPH > speed limit			5
	6.1 to 7.0 MPH > speed limit			6
	7.1 to 8.0 MPH > speed limit			7
	8.1 to 9.0 MPH > speed limit			8
	9.1 to 10.0 MPH > speed limit			9
<b>Presence of Pedestrian Facilities</b>	Both sides			0
	One side			1.5
	None			3
<b>Pedestrian Generators</b>	Schools within 0.5 mile (each)			1
	Parks within 0.5 mile (each)			0.5
	Transit lines with stops within 0.5 mile (each)			0.5
<b>Driveway Density</b>	≥ 10 Driveways per 500 feet (Circular driveways should be considered as one)			1
<b>Number of correctable crashes</b>	≥ 3 per year		≥ 6 per year	5

## CONCLUSION

The proposed traffic calming criteria for the City of Doral includes a number of factors that consider the context of the street to determine if traffic calming is warranted.

Compared to other jurisdictions in Miami-Dade County, the proposed traffic calming criteria provides a greater ability to incorporate traffic calming within the City of Doral. The focus of the proposed criteria is pedestrian safety. The criteria places a greater emphasis on motorists' speeds, which aligns with research on a pedestrian's risk of severe injury or fatality. Additionally, the proposed criteria allows lower volume and lower speed streets to qualify if there are limited or no sidewalks and if there are pedestrian generators nearby. In general, the point system in the proposed criteria provides more flexibility to account for the context of the street when considering whether or not to apply traffic calming measures.

## EXHIBIT “B”

City of Doral Resolution No.

XXXXXX

# **APPENDIX C:**

## **CRASH HISTORY**

**CRASH REPORT SUMMARY- NW 97th Avenue between NW 74th Street and NW 90th Street**

HMSV REPORT NUMBER	CRASH DATE	CRASH TIME	CRASH STREET	INTERSECTING STREET	CRASH TYPE	VEHICLES	FATALITIES	INJURIES	WEATHER CONDITION	LIGHT CONDITION	CRASH SEVERITY	ROAD SURFACE CONDITION	BICYCLISTS	PEDESTRIANS
86694908	2/4/2017	2:21	NW 97TH AVE		Single Vehicle	1	0	0	Clear	Dark - Lighted	No Injury	Dry	0	0
86694702	1/15/2017	5:00	BLOCK NW 97TH AVE		Off Road	1	0	1	Clear	Dark - Unknown Lighting	Injury	Wet	0	0
87724857	11/7/2018	18:34	NW 97TH AVE	NW 74TH ST	Rear End	2	0	1	Clear	Dusk	Injury	Dry	0	0
88808147	2/14/2019	16:35	NW 97TH AVE		Off Road	1	0	0	Clear	Daylight	No Injury	Dry	0	0
88808639	4/2/2019	12:32	NW 97TH AVE	NW 74TH ST	Rear End	2	0	0	Clear	Daylight	No Injury	Dry	0	0
88810151	8/23/2019	18:18	NW 97TH AVE	NW 74TH ST	Rear End	2	0	0	Clear	Daylight	No Injury	Dry	0	0
89324499	10/10/2019	16:16	NW 97TH AVE	NW 74TH ST	Rear End	2	0	0	Cloudy	Daylight	No Injury	Dry	0	0
88809516	6/21/2019	16:26	NW 97TH AVE	NW 74TH ST	Backed Into	2	0	1	Clear	Daylight	Injury	Dry	0	0
88808562	3/25/2019	15:49	NW 97TH AVE	NW 74TH ST	Rear End	2	0	0	Clear	Daylight	No Injury	Dry	0	0
88810402	9/17/2019	18:21	NW 97TH AVE	NW 74TH ST	Rear End	2	0	0	Clear	Daylight	No Injury	Dry	0	0
89326776	8/19/2020	14:05	NW 97TH AVE	NW 74TH ST	Rear End	2	0	1	Clear	Daylight	Injury	Dry	0	0
89326691	8/4/2020	14:10	NW 97TH AVE	NW 74TH ST	Backed Into	2	0	0	Clear	Daylight	No Injury	Wet	0	0
89327017	10/1/2020	20:37	NW 97TH AVE	NW 74TH STREET	Rear End	2	0	0	Rain	Dark - Not Lighted	No Injury	Wet	0	0
89325385	1/7/2020	18:23	NW 97TH AVE	NW 74TH ST	Rear End	2	0	0	Clear	Dusk	No Injury	Dry	0	0
89325706	2/7/2020	13:13	NW 97TH AVE	NW 74TH ST	Rear End	2	0	1	Clear	Daylight	Injury	Wet	0	0
24055353	4/3/2021	1:24	NW 97TH AVE	NW 74TH STREET	Single Vehicle	1	0	0	Clear	Dark - Not Lighted	No Injury	Dry	0	0
24057101	10/4/2021	15:11	NW 97TH AVE		Off Road	1	0	0	Clear	Daylight	No Injury	Dry	0	0

**APPENDIX D:**  
THE PUBLIC ENGAGEMENT  
AND STAKEHOLDER  
ENGAGEMENT DOCUMENTS



Study Area



Communities Within Study Area

- |                          |                    |
|--------------------------|--------------------|
| Midtown Doral            | Adagio             |
| Doral Modern             | Madison Pointe     |
| Pinnacle at Park Central | Astoria            |
| Apex at Park Central     | Isles at Grand Bay |
| Summit at Park Central   | Doral Breeze       |
| Highland at Park Central |                    |

# Public Workshop

# Traffic Calming Study

SECTION 8

Do you have concerns about **Traffic Safety** in your community?

Your attendance is needed to **help us identify** what type of problems exist in the Northwest portions of the City of Doral.

*Get Involved in Your Community!*

**Thursday, February 24<sup>th</sup>, 6-8 PM**

Doral Police Training and Community Center  
3719 NW 97 Avenue, Doral, FL 33178

For additional information, please contact the Public Works Department at (305) 593-6740 or by email at [PublicWorks@cityofdoral.com](mailto:PublicWorks@cityofdoral.com).

# City of Doral

## Section 8 Traffic Calming Study Public Workshop

**Meeting Date:**

Thursday, February 24, 2022 - 6:00 pm

**Place/Room:**

Doral Police Training and Community Center | 3719 NW 97 Avenue, Doral FL 33178

Name	Company or Business Name / Doral Resident / Advisory Board Member	E-mail Address
ANTONIO VACCA	PROPERTY MANAGER <sup>ASTORIA</sup> - MADISON	TVACCA@MIAMI-MANAGEMENT.COM
Anabella Perello	RESIDENT	anabella.perello@me.com
Vanessa Spatafora	Coradino Group	vspatafora@coradino.com
Eric Czerniejewski	Coradino Group	eczerniejewski@Coradino.com



Study Area



Communities Within Study Area

- |                                 |                           |
|---------------------------------|---------------------------|
| <i>Midtown Doral</i>            | <i>Adagio</i>             |
| <i>Doral Modern</i>             | <i>Madison Pointe</i>     |
| <i>Pinnacle at Park Central</i> | <i>Astoria</i>            |
| <i>Apex at Park Central</i>     | <i>Isles at Grand Bay</i> |
| <i>Summit at Park Central</i>   | <i>Doral Breeze</i>       |
| <i>Highland at Park Central</i> |                           |

# *Public Workshop* Traffic Calming Study

SECTION 8

The City of Doral has performed a Traffic Calming Study in your community and would like to share the project findings and recommendations.

*Please join us on:*

**Tuesday, October 4, 2022, 6-8 PM**

Doral Legacy Park Event Hall

11400 NW 82 Street, Doral, FL 33178

For additional information, please contact the Public Works Department at (305) 593-6740 or by email at [PublicWorks@cityofdoral.com](mailto:PublicWorks@cityofdoral.com).

# City of Doral

## Section 8 Traffic Calming Study Public Workshop

**Meeting Date:**

Tuesday, October 4, 2022 - 6:00 pm

**Place/Room:**

Doral Legacy Park | 11400 NW 82 Street, Doral FL 33178

Name	Company or Business Name / Doral Resident / Advisory Board Member	E-mail Address
ERIC CZERNIEWSKI	The Canabho Group, Inc.	eczniewski@dcanabho.com
ORLANDO ACOSTA	O2 INTERNATIONAL	oacosta58@gmail.com
EDNA SIBILING	CITY OF DORAL	
RITA CARBONELL	CITY OF DORAL	
REY VALES	" "	



**THE CORRADINO GROUP**

4055 NW 97<sup>TH</sup> AVENUE, SUITE 200

DORAL, FL 33178

305.594.0735 • F: 305.594.0755

[WWW.CORRADINO.COM](http://WWW.CORRADINO.COM)